Phase I Environmental Site Assessment
Former Springs Industries Eureka Mill
Multifamily Area #1
Parkway Drive and Gobblers Knob
Chester, South Carolina
S&ME Project No. 24610459

PREPARED FOR:

J.M. Cope Construction
199 South Cherry Road
Rock Hill, SC 29730

PREPARED BY:

S&ME, Inc.
134 Suber Road
Columbia, SC 29210

March 11, 2025

March 11, 2025

J. M. Cope Construction
199 S. Cherry Road
Rock Hill, SC 29730

Attention: Mr. Andrew M. Cope
acope@jmcope.com

Reference: **Phase I Environmental Site Assessment**
Former Springs Industries Eureka Mill – Multifamily Area #1
Parkway Drive and Gobblers Knob
Chester, Chester County, South Carolina
S&ME Project No. 24610459

Dear Mr. Cope:

S&ME, Inc. has completed a Phase I Environmental Site Assessment (ESA) for the referenced subject property. The attached report presents the findings of S&ME's Phase I Environmental Site Assessment performed in general accordance with ASTM E1527-21 and S&ME Proposal Number 24610459R2, dated January 22, 2025. The purpose of the Phase I ESA was to identify, to the extent feasible, recognized environmental conditions in connection with the subject property.

ASTM E1527-21 states that an Environmental Site Assessment "meeting or exceeding" this practice and completed less than 180 days prior to the date of acquisition or intended transaction is presumed to be valid if the report is being relied on by the User for whom the assessment was originally prepared and the following components were completed: interviews, the regulatory review, site visit, environmental lien search and the declaration by the environmental professional responsible for the assessment. Based on this requirement, this report is presumed to be valid for a period of 180 days after February 18, 2025.

S&ME appreciates the opportunity to provide this Phase I ESA for this project. Please contact us if there are questions regarding the information contained in this report.

Sincerely,

S&ME, Inc.

Travis Knight, CSP, CHMM
Project Manager
tknight@smeinc.com

Tom Behnke, P.G., CHMM
Environmental Services Manager
tbehnke@smeinc.com

Table of Contents

Executive Summary **1**

1.0 Introduction **3**

1.1 Purpose 3
1.2 Detailed Scope of Services 4
1.2.1 ASTM E1527-21 ..... *4*
1.2.2 Exclusions from and Additions to Scope of Services *5*
1.3 Significant Assumptions 5
1.4 Limitations and Exceptions of Assessment 6
1.5 Special Terms and Conditions 6
1.6 User Reliance 6

2.0 General Site Description **7**

2.1 Site Location 7
2.2 Site and Vicinity Characteristics 7

3.0 User Provided Information **8**

3.1 Title Records 8
3.2 Environmental Liens or Activity and Use Limitations 8
3.3 Specialized Knowledge 8
3.4 Commonly Known or Reasonably Ascertainable Information 8
3.5 Valuation Reduction for Environmental Issues 8
3.6 Owner, Property Manager, and Occupant Information 8
3.7 Reason for Performing the Phase I ESA 9
3.8 Other 9

4.0 Records Review **9**

4.1 Standard Environmental Record Sources 9
4.2 Additional Environmental Record Sources 12
4.2.1 EDR Supplementary Sources *12*
4.2.2 Tribal Record Sources *12*

4.2.3 Other Record Sources ... 12
4.2.4 State Agency File Review ... 13
4.3 Physical Setting Sources ... 16
4.4 Historical Use Information on the Subject Property ... 18
4.4.1 Discussion ... 18
4.4.2 Aerial Photographs ... 18
4.4.3 City Directories ... 20
4.4.4 Sanborn Fire Insurance Maps ... 20
4.4.5 Historical Topographic Maps ... 20
4.4.6 Building Records ... 21
4.4.7 Zoning/Land Use Records ... 21
4.4.8 Land Title Records ... 21
4.4.9 Property Tax Files ... 21
4.5 Historical Use Information on Adjoining Properties ... 21
4.6 Vapor Encroachment Screening ... 22
5.0 Site Reconnaissance ... 22
5.1 Methodology and Limiting Conditions ... 22
5.2 General Site Setting ... 23
5.2.1 Current Use(s) of the Subject Property ... 23
5.2.2 Past Use(s) of the Subject Property ... 23
5.2.3 Current Use(s) of Adjoining Properties ... 23
5.2.4 Past Use(s) of Adjoining Properties ... 23
5.2.5 Geologic, Hydrogeologic, Hydrologic, and Topographic Conditions ... 23
5.2.6 Description of Structures and Roads ... 23
5.2.7 Potable Water Supply and Sewage Disposal System ... 24
5.3 Exterior Observations ... 24
5.4 Interior Observations ... 25
6.0 Interviews ... 25
6.1 Interview with Past and Present Owner ... 25

6.2 Interview with Key Site Manager 25
6.3 Interview with Occupants 26
6.4 Interview with Local Government Officials 26
6.5 Interviews with Others 26

7.0 Findings 26
7.1 On-Site 26
7.2 Off-Site 26

8.0 Opinions 26
8.1 On-Site 26
8.2 Off-Site 27
8.3 Data Gaps 27

9.0 Conclusions 27

10.0 Deviations 28

11.0 Additional Services 28

12.0 References 28

13.0 Signature(s) of Environmental Professional(s) 28

14.0 Qualification(s) of Environmental Professional(s) 29

List of Tables

Table 2-1 General Information on Property 7
Table 4-1 Database Search Results Summary (Standard Records Sources) 10
Table 4-2 Site Soils 17
Table 4-3 Aerial Photographs 18
Table 4-4 Adjoining Properties 21
Table 5-1 Property Exterior Observations 24

Appendices

Appendix I – Exhibits and Site Photographs

Appendix II – Historical Research Documentation

Appendix III – EDR Radius Map Report

Appendix IV – Interview Documentation

Appendix V – Regulatory Supporting Documents

Appendix VI – Vapor Encroachment Screening

Appendix VII – Contract and User Provided Information

Executive Summary

S&ME has completed a Phase I Environmental Site Assessment (ESA) of the former Springs Industries Eureka Mill Multifamily Area #1 parcel located south of Parkway Street and north of Gobblers Knob in Chester, Chester County, South Carolina (i.e. "subject property"). This summary is intended as an overview of the Phase I ESA for the convenience of the reader. The complete report must be reviewed in its entirety prior to making decisions regarding the subject property.

The information in this report was obtained from a site reconnaissance, environmental records review, interviews, and historical research.

The subject property is a former recreation area and ball fields associated with the former Springs Industries Eureka textile mill site located in Chester, Chester County, South Carolina. The subject property is identified as a portion of Chester County TMS# 079-01-08-001-000 and is 8.273 acres. The former manufacturing areas of the Springs Industries Eureka textile mill are located on the southern adjoining property. The former textile mill dates back to at least the late 1800s. All of the structures associated with the manufacturing areas were demolished in 2007 except for the former power generation building, smokestack and fire suppression water reservoir. The subject property was deeded from Springs Industries, Inc. to Spartan Fiber, Inc. in 2005. Spartan Fiber, Inc. used the site for yarn warehousing and distribution. Spartan Fiber deeded the property to Larry Ramsey in 2010 who deeded to the current owner Paulette Birkner in 2013.

A site reconnaissance was conducted by S&ME staff professional Edward Brantley under the direction of S&ME environmental professional Travis Knight, CHMM on February 20, 2025 to evaluate the subject property for drainage patterns, vegetation patterns, stains, discoloration, surrounding land use, and other visual aspects suggestive of the presence of Recognized Environmental Conditions (RECs).

The subject property contains former ball fields and abandoned concessions stand structure. The subject property is generally overgrown and some discarded trash and debris was observed on the site. A creek traverses the southern portion of the property. S&ME previously performed a Phase I ESA of the former Eureka Mill site in 2024. RECs were identified in connection with the former industrial areas but no RECs were identified in connection with the ball field and recreation area.

In 2024, a Phase II Environmental Assessment was performed on the former Eureka Mill Site (North Portion) subject property by Stantech to determine if on-site media has been impacted from historical industrial use associated with the former Eureka Mills site to the south. The assessment included soil sampling and the installation of three monitoring wells on the subject property. Soil and groundwater samples were analyzed for volatile organic compounds, semi-volatile organic compounds, TAL metals, pesticides and PCBs. Some metals were reported above EPA regional screening levels in soil and groundwater, but are considered to be within the ranges of published background levels in South Carolina. No other target analytes reported were above regulatory benchmarks in soil or groundwater.

S&ME contracted Environmental Data Resources (EDR) to prepare a Radius Map Report compiling federal, state, and tribal environmental database information for the subject property. The subject property was formerly associated with the Springs Industrial textile mill located on the southern adjoining property. The former parent parcel was included in several database listings. However, historical review indicated that the subject property was used as a recreation area only and no manufacturing activities were conducted on the subject property. The review of the EDR Radius Map Report and other public records identified off-site facilities with listings related to hazardous materials or petroleum products in the vicinity of the Property but are not considered an environmental concern in connection with the subject property.

We have performed a Phase I Environmental Site Assessment in conformance with the scope and limitations of ASTM Practice E-1527-21 of the former Springs Industries Eureka Mill Multifamily Area #1 parcel located south of Parkway Street and north of Gobblers Knob in Chester, Chester County, South Carolina. Any exception to, or deletions from, this practice are described in Section 10.0 of this report. This assessment has revealed no evidence of *recognized environmental conditions* or *vapor encroachment conditions* in connection with the subject property.

Based on the information obtained and the findings of this assessment, it is the opinion of the Environmental Professional that further assessment is not warranted.

1.0 Introduction

S&ME, Inc. (S&ME) conducted a Phase I ESA of the approximately 8.273-acre former Spring Industries Eureka Mill recreation area property located at south of Parkway Drive and north of Gobblers Knob Road in Chester, Chester County, South Carolina. For the purpose of this report, the subject property is referred to as the Multi-Family Area #1 parcel. The Phase I ESA was conducted using the American Society for Testing and Materials (ASTM) *E1527-21, Standard Practice for Environmental Site Assessments: Phase I Environmental Site Assessment Process* and in general accordance with S&ME proposal number 24610459R2, dated January 22, 2025.

1.1 Purpose

The goal of the Phase I ESA process is to identify, pursuant to ASTM E 1527-21, *recognized environmental conditions* in connection with the subject property. It is S&ME's understanding that the Phase I ESA is being conducted as part of due diligence activities for the future transfer of title.

The following pertinent definitions to this Phase I ESA are provided in ASTM E 1527-21:

- Recognized Environmental Condition (REC) – (1) the presence of hazardous substances or petroleum products in, on, or at the subject property due to a release to the environment; (2) the likely presence of hazardous substances or petroleum products in, on, or at the subject property due to a release or likely release to the environment; or (3) the presence of hazardous substances or petroleum products in, on, or at the subject property under conditions that pose a material threat of a future release to the environment.

- *Controlled Recognized Environmental Condition* (CREC) – a *recognized environmental condition* affecting the *subject property* that has been addressed to the satisfaction of the applicable regulatory authority or authorities with *hazardous substances* or *petroleum products* allowed to remain in place subject to the implementation of required controls (for example, *activity and use limitations* or *other property use limitations*).

- *Historical Recognized Environmental Condition* (HREC) – a previous *release of hazardous substances* or *petroleum products* affecting the *subject property* that has been addressed to the satisfaction of the applicable regulatory authority or authorities and meeting unrestricted user criteria established by the applicable regulatory authority or authorities without subjecting the *subject property* to any controls (for example, *activity and use limitations* or other *property use limitations*). A *historical recognized environmental condition* is not a *recognized environmental condition*.

- *Business Environmental Risk* (BER) – a risk which can have a material environmental or environmentally driven impact on the business associated with the current or planned use of *commercial real estate*, not necessarily related to those environmental issues required to be investigated in this practice. Consideration of BER issues may involve addressing one or more

non-scope-of-services considerations, some of which are identified in Section 13 of ASTM E1527-21.

- *De minimis condition* – a condition related to a *release* that generally does not present a threat to human health or the *environment* and that generally would not be the subject of an enforcement action if brought to the attention of appropriate governmental agencies. A condition determined to be a *de minimis condition* is not a *recognized environmental condition* nor a *controlled recognized environmental condition*.

1.2 Detailed Scope of Services

1.2.1 ASTM E1527-21

S&ME's approach to performing this Phase I ESA consisted of four major tasks in accordance with ASTM Standard Practice E 1527-21.

Task 1- A review of reasonably ascertainable public records for the subject property and the immediate vicinity was conducted. This review was performed to characterize environmental features of the subject property and to identify past and present land use activities, on or in the vicinity of the subject property, which may indicate a potential for RECs. The review of the reasonably ascertainable public records included:

1. Review of federal, state, tribal, and reasonably ascertainable local public records for the subject property and immediate vicinity.
2. Review of the standard historical sources: aerial photographs, fire insurance maps, local street directories, topographic maps, building and tax department records, interviews, and other relevant standard historical sources for the subject property and adjoining properties for evidence indicating the presence of RECs in connection with the subject property.
3. Review of land title records, including a copy of the current deed, back to 1940 or first developed use, whichever is earlier, if the documents are provided to S&ME by the Phase I ESA User.

Task 2 – A site reconnaissance was performed to identify visible signs of past or existing contamination on or adjacent to the subject property as visually observed from the subject property or public right-of-way. This reconnaissance was also performed to evaluate evidence found in our public record review that might indicate activities resulting in hazardous substances or petroleum products being used or deposited on the subject property. The site reconnaissance included the following activities:

1. A reconnaissance of the subject property and adjacent properties was performed to look for evidence of current and past property uses, signs of spills, stressed vegetation, buried waste, underground or above ground storage tanks (USTs or ASTs), subsidence, transformers, or unusual soil discoloration which may indicate the possible presence of contaminants on the properties.

2. The site reconnaissance involved a viewing of the periphery of the subject property and a walk-through of accessible areas of the site interior.
3. Areas of the subject property were photographed to document the current use(s) of the subject property, as well as conditions such as unusually discolored soil, stressed vegetation, or other significant features associated with the subject property.

Task 3 – Interviews with past and present property owners (if available), operators, occupants and appropriate local officials were conducted to consider any local knowledge of hazardous substances or petroleum products on the subject property or on adjacent properties.

Task 4 – Report preparation.

1.2.2 Exclusions from and Additions to Scope of Services

Unless specifically authorized as an addition to the Phase I ESA work scope, the assessment does not include sampling of environmental media (i.e., soil, surface water, soil gas, groundwater or air). In addition, unless specifically authorized, the Phase I ESA scope of services does not include ASTM E1527-21 non-scope considerations, including but not limited to:

- assessment of business risk issues such as asbestos-containing materials (ACMs);
- biological agents, cultural/historic resources;
- ecological resources;
- endangered species;
- health/safety;
- regulatory compliance;
- indoor air quality including any assessment of vapor intrusion, with the exception of the Vapor Encroachment Screening as discussed in Section 4.6;
- industrial hygiene; lead-based paint (LBP);
- lead in drinking water;
- mold, fungi or bacteria in buildings;
- polychlorinated biphenyls (PCBs);
- naturally occurring radon;
- substances not defined as hazardous substances per 40 CFR 312, including emerging contaminants;
- or wetlands.

1.3 Significant Assumptions

Information obtained from the User, Client, the Client's representatives, individuals interviewed, public record review, and prior environmental reports was considered to be accurate and reliable unless S&ME's reasonable inquiries clearly revealed otherwise.

The groundwater within the local geologic province is typically contained in an unconfined (water table) aquifer. The slope of the water table under static conditions (no pumping interference) often approximates the land surface topography. Thus, the interpreted groundwater flow direction is assumed

to be approximately the same as the topography of the ground surface. Perennial surface waters (creeks, streams, rivers, ponds, etc.) are assumed to act as a discharge point for groundwater flow and thus delineate the locations of hydrogeologic barriers for flow within the subsurface groundwater regime.

1.4 Limitations and Exceptions of Assessment

The Phase I ESA was conducted using ASTM E1527-21. The findings of this report are applicable and representative of conditions encountered at the subject property on the date of this assessment, and may not represent conditions at a later date. The review of public records was limited to that information which was available to S&ME at the time this report was prepared. Interviews with local and state government authorities were limited to those people whom S&ME was able to contact during the preparation of this report. Information was derived from "reasonably ascertainable" and "practically reviewable" sources in compliance with our understanding of the standards set forth by ASTM E1527-21.

Additional limitations to this Phase I ESA are as follows:

- Standard historical sources were not reasonably ascertainable to trace the historical usage of the subject property in five year intervals back to 1940.
- Due to the small scale and, in some cases poor resolution of historical aerial photographs, only limited detailed review of historic site conditions was feasible.
- The boundaries of the subject property were approximated based on user-provided information, tax parcel maps, and field observations.
- A search of the land title records for environmental liens or Activity Use Limitations (AULs) was not performed by the User.
- The absence of an interview with current and past subject property owners.

1.5 Special Terms and Conditions

This Phase I ESA was conducted in general accordance with S&ME Proposal Number 24610459R2, dated January 22, 2025. A copy of the contract between S&ME and J. M. Cope Construction is included in **Appendix VII**.

1.6 User Reliance

The resulting report is provided for the sole use of the Client. Use of this report by any third parties will be at such party's sole risk except when granted under written permission by S&ME.

The additional party's use and reliance on the report will be subject to the rights, obligations, and limitations of S&ME's standard Agreement for Services (AS-071) which can be provided upon third party request for reliance on this report.

According to ASTM E1527-21, certain components of the Phase I ESA will expire 180 days from the date of that component and will require updating if the date of subject property acquisition exceeds this time

period. The entire report will expire in one year. The following table lists the dates for pertinent components.

Component	Date of Initiation
Environmental Database Search	February 18, 2025
Site Reconnaissance	February 20, 2025
Interviews	March 11, 2025
Environmental Lien Search	Not Performed
Declaration by Environmental Professional	Date of report

2.0 General Site Description

2.1 Site Location

The subject property is located at 598 Old Saluda Road in Chester, Chester County, South Carolina. The location of the subject property is shown on Exhibits 1-3 in **Appendix I**.

Table 2-1 General Information on Property

Item	Comments
Property Location	South of Parkway Drive & north of Gobbler Knob Road, Chester, Chester County, South Carolina
Tax Parcels	Portion of TMS #079-01-08-001-000 8.273 Acres
Number of Buildings	Vacant concession stand and ball fields
Current Property Use	Currently vacant.

2.2 Site and Vicinity Characteristics

The subject property is located north of the City of Chester and is a former recreation area associated with the former Springs Industries Eureka Mill. Surrounding properties consist of residential properties, the former Springs Industries Eureka Mills site, and a railroad line.

3.0 User Provided Information

Certain information identified in ASTM E1527-21 is typically provided by the User of this report (Client) on a User Questionnaire. The User completed the User Questionnaire included in **Appendix VII**.

3.1 Title Records

Title records for the subject property were not provided by the User, and S&ME was not engaged by the Client to secure a title report as part of the Scope of Services.

3.2 Environmental Liens or Activity and Use Limitations

Review of Activity and Use Limitations (AULs) and environmental liens by the environmental professional can help in determining if a *recognized environmental condition* is associated with the subject property. AULs can include both institutional and engineering controls, and are often recorded in land title records in the restrictions of record rather than a typical chain-of-title or title abstract. The User has the responsibility of checking land title and judicial (federal, state, tribal, and local) records.

No lien/AUL search was provided by the User, and no information regarding environmental liens/AULs, or governmental notification relating to past or recurrent violations of environmental laws with respect to the subject property was reported to S&ME by the User.

3.3 Specialized Knowledge

The User did not provide specialized knowledge that is material to potential RECs identified in connection with the subject property. The User indicated the Springs Industries textile mill located on the southern adjoining property was demolished around 2007. The site is a former recreation area associated with the former Springs Industries textile mill. The property has been owned by Paulette Birkner since 2013. No other specialized knowledge was provided by the User.

3.4 Commonly Known or Reasonably Ascertainable Information

The User provided no commonly known or reasonably ascertainable information regarding the subject property.

3.5 Valuation Reduction for Environmental Issues

The User did not indicate that they were aware of a valuation reduction for the subject property due to environmental issues.

3.6 Owner, Property Manager, and Occupant Information

The subject property is owned by Paulette Birkner since 2013. The subject property is currently vacant.

3.7 Reason for Performing the Phase I ESA

It is our understanding that the Phase I ESA is being conducted due to a planned transaction of the subject property. The purpose of the ESA is to identify, pursuant to ASTM E1527-21, RECs in connection with the subject property. S&ME assumes that this Phase I ESA is being performed to assist the purchaser in qualifying for the innocent landowner, contiguous property owner, or bona fide prospective purchaser limitations on CERCLA liability.

3.8 Other

The User provided the following documents:

- Phase II Environmental Site Assessment – Former Eureka Mill Site (North Portion), Stantec, September 30, 2024.
- The User provided an updated plat of the subject property

Refer to Section 4.2.3 for a detailed review of these documents. No other information pertinent to the Phase I ESA was provided by the User.

4.0 Records Review

4.1 Standard Environmental Record Sources

S&ME reviewed selected federal and state regulatory lists in an attempt to identify recorded information concerning environmental impacts or conditions or concerns associated with the subject property. S&ME reviewed the regulatory lists included in the following table as obtained from Environmental Data Resources (EDR). The database report is attached as **Appendix III**, including a listing of the databases, search radii, explanation of each database, and figures depicting the approximate locations of regulated facilities in the vicinity of the subject property. The EDR environmental records report contains detailed information regarding the release date and search distance for each database researched.

Regulatory listings are limited and include only those facilities or incidents that are known to the regulatory agencies at the time of publication to be contaminated, in the process of evaluation for potential contamination, or to store/generate potentially hazardous substances, waste, or petroleum.

The subject property appeared in the searched databases under the Springs Eureka Plant. Eight off-site facilities with records pertaining to hazardous substance or petroleum products within ASTM-specified search distances were listed. The following table summarizes the listings within close proximity to the subject property:

Table 4-1 Database Search Results Summary (Standard Records Sources)

Facility	Location Direction/ Distance Topographic Relationship	Record	Comment
Eureka Springs Mill	598 Saluda Rd. Adjoining to S Gradient	Asbestos	Associated with the former parent parcel. Asbestos abatement permit issued in 2006.
Former Springs Eureka Mill	598 Saluda Rd. Adjoining to S Gradient	Asbestos, GWT	Associated with the former parent parcel. Asbestos abatement reported April 2005. Petroleum release reported August 2004.
Chester Former Springs Eureka Mill	598 Saluda Rd. Adjoining to S Cross-gradient	Asbestos	Asbestos removal reported April 2005 and August 2006.
Eureka Springs Mill Bldg. #2 – Boiler House	598 Saluda Rd. Adjoining to S Cross-gradient	Asbestos	Associated with the former parent parcel. Asbestos abatement reported in June 2005.
Springs Industries Eureka Plant	598 Saluda Rd. Adjoining to S Cross-gradient	ECHO, RGA HWS, Asbestos, SHWS, RCRA NonGen/NLR, Finds, PFAS ECHO	Associated with the former parent parcel. Listed as a state hazardous waste site. RCRA non-generator of hazardous waste. Former air permit maintained for the site.
Springs Industries, Inc.	598 Saluda Rd. Adjoining to S Cross-gradient	UST	Associated with the former parent parcel. Three USTs listed as abandoned. UST Permit No 02088
T-18395 Fox Ave. Water Supply Well	539 Fox Ave. 805 ft S Cross-gradient	UST	No additional information provided by EDR. According to the SCDHEC UST Registry a release was reported February 18, 1999. No UST information was available from the UST registry database.
Thuy T Tran DBA VY VY Mart	642 Saluda St. ENE 973 ft. Down-gradient	UST, Financial Assurance	Five USTs listed as currently in use.

Facility	Location Direction/ Distance Topographic Relationship	Record	Comment
Swift & Company Fertilizer Works Chester	534 Swift St. SW 996 ft. Up-gradient	SHWS	Site listed as a state hazardous waste site. No additional information provided.
EcoFlo, Inc. – Carolina Eastern	534 Swift St. WSW 996 ft. Up-gradient	RCR-VSQG	RCRA very small quantity generator of hazardous waste. No violations reported.
Chester Airport	Old York Rd. WSW 1,018 ft. Up-gradient	UST	Three USTs listed as abandoned.
Former Meltons 76	220 Saluda St. Southwest 1,088 ft. Up-gradient	LUST, UST	Petroleum release reported in 1993. NFA status granted in 1994. Two USTs listed as abandoned.
Family Dollar 5028	2091 JA Cochran Bypass ENE 1,112 ft. Down-gradient	RCRA-VSQG, FINDS, ECHO	RCRA very small quantity generator of hazardous waste.
Carlonia Eastern, Inc.	Old York Rd. SW 1,147 ft. Up-gradient	RCR, FINDS	No additional information provided.
Jordan Sporting Goods	Hwy. 72 Bypass ESE 1,214 ft. Down-gradient	GWCI, LUST, UST, RCR	Petroleum release reported in 1990. NFA status granted in July 2023. Groundwater flow is reported to be to the southeast. Two USTs are listed as abandoned.
Eagle Family Foods, Inc.	515 Saluda Rd. E 1,313 ft. Down-gradient	AST	Five ASTs listed.
Gene Sport Food Store 2	201 York Rd. ESE 1,376 ft. Down-gradient	LUST, UST, Financial Assurance, GWCI	Petroleum release reported December 1991. NFA status not reported. Groundwater flow reported to be the southwest. Three USTs listed as abandoned.

In addition to these facilities, approximately two additional facilities were listed within the ASTM-designated radius of the subject property. Based on spatial distance, apparent direction of groundwater flow, and regulatory status, these sites do not appear to pose a material threat of contamination to the subject property.

The EDR report contains an Orphan Summary, which are sites that cannot be located by EDR due to incomplete address information. No facilities were identified within the specified search radius.

4.2 Additional Environmental Record Sources

4.2.1 EDR Supplementary Sources

The EDR report also included additional environmental records not listed among the standard federal, state, and tribal databases. No additional facilities were listed.

4.2.2 Tribal Record Sources

The review of the public record including the EDR Radius Map Report did not reveal any listings of tribal environmental records (Indian Reservations, Indian UST, or Indian LUST). According to a fact sheet obtained from the National Indian Child Welfare Association, there are no recognized Tribal lands within the vicinity of the subject property. According to the U.S. Census, there is one federally recognized tribe in South Carolina, the Catawba Indian Nation.

4.2.3 Other Record Sources

- A search of the Environmental Protection Agency (EPA) Envirofacts database (https://enviro.epa.gov/) was conducted. No new off-site facilities of potential environmental concern were identified.
- S&ME performed a Phase I Environmental Site Assessment Report titled Former Springs Industries Eureka Mill Property dated February 20, 2024. The 2024 PIESA included the subject property and the parent parcel. During the 2024 PIESA several RECs were identified associated with the former industrial portion of the mill. The identified RECs included past use of hazardous materials, reported presence of PCB contaminated soil, the unknown location of three former USTs, and regulatory record of the subject property including directive for investigation of potential source of contamination and remediation. One HREC was identified to include petroleum soil contamination at the former power generation building that has received NFA status.
- S&ME reviewed a Phase II Environmental Site Assessment Report titled Former Eureka Mill Site (North Portion) dated September 30, 2024 prepared by Stantec Consulting Services, Inc. (Stantec). During the Phase II Environmental Site Assessment, Stantec collected soil samples from three locations and three groundwater samples from installed monitoring wells. The collected samples were analyzed for volatile organic compounds (VOCs), semi-volatile organic compounds (SVOCs), total analyte list (TAL) metals, cyanide, hexavalent chromium, pesticides, and polychlorinated biphenyls (PCBs). Various heavy metals and VOCs were reported in the collected soil samples

above the laboratory detection limits. Arsenic, cobalt, thallium and hexavalent chromium were identified intermittently above their respective United States Environmental Protection Agency (USEPA) Residential Regional Screening Levels (RSLs). Arsenic and thallium were identified at a concentration above the USEPA Industrial RSL in one soil sample. SVOCs, PCBs, and pesticides were not identified above laboratory reporting limits. Several heavy metals were identified at a concentration above their respective laboratory reporting limits in the collected groundwater samples. Arsenic and thallium were the only contaminants reported above their respective USEPA Tapewater RSls. No SVOCs or PCBs were identified above the laboratory reporting limits in the Phase II ESA. Stantec concluded that they believe the sample results exhibit naturally elevated heavy metals concentrations and the screening level assessment of the sampling results suggest minor impact to site uses. A copy of this report is provided in **Appendix VII**.

SCDES On-line UST Registry: The SCDES lists the following USTs as abandoned by removal with no abandonment date reported on the southern adjoining former Eureka Mills property:

- 2,000 Gallon - Multiple Hydrocarbon
- 300 Gallon Multiple Hydrocarbon
- 275 Gallon Multiple Hydrocarbon

4.2.4 State Agency File Review

During the 2024 PIESA performed by S&ME a Freedom of Information (FOI) request to SCDES FOI office in Columbia, South Carolina for access to regulatory files for the former parent parcel. A summary of the document review is provided below.

Phase I Environmental Site Assessment – Springs Industries, Inc. Eureka Plant, URS Corporation, December 19, 2003

URS performed a Phase I ESA at a time when the manufacturing buildings were still in place and textile mill operations had ceased. The Phase I ESA was performed for Springs Industries. URS was also able to review internal environmental files for the subject property at the Springs Industries Executive Offices in Ft. Mill South Carolina and interview Springs representatives. The findings of the Phase I ESA report are summarized as follows:

- The former parent parcel was developed in the late 1800s by Springs Industries as a greige manufacturing facility consisting of weaving, spinning and carding operations. The plant ceased operations in 2001. Products were shipped to another Springs facility for chemical dying.
- A PCB spill near a utility pole was reported in 1995 at the former shop area. The PCB spill was considered a recognized environmental condition.
- A #6 fuel oil release was reported at the AST area north of the power generating building in 1997.
- Three underground storage tanks were located on the subject property but were not closed with SCDHEC oversight. The tanks consisted of a 2,000-gallon gasoline UST reportedly located at the southeast portion of the former parent parcel in the parking lot area and was used to fuel Springs

vehicles. A 275-gallon kerosene UST was reported to be located east of the manufacturing building in the vicinity of the shop area. The location of the 300-gallon gasoline UST is unknown. The USTs were abandoned by removal or filled with sand. The former USTs were considered a recognized environmental condition.

- Prior to natural gas, coal was used to fuel boilers that were located east of the manufacturing building.
- There were two AST farms associated with the facility. The #6 fuel oil ASTs consisted of a 5,000 gallon and 20,000-gallon tanks located in a spill containment basin north of the power generation building. Underground piping and vaults were associated with the tank system. A second AST farm was located north of the manufacturing building in concrete containment for reclaimed polyvinyl alcohol (PVA). Two 10,000-gallon PVA ASTs were in use.
- Oil staining was noted on floors in the former compressor building located on the north side of the plant building.
- The facility was a Small Quantity Generator of hazardous waste. Waste streams consisted of fluorescent light tubes, waste absorbent materials, shop rags and used oil. Materials were stored indoors and disposed by a contracted disposal facility.
- Floor drains in the manufacturing facility were connected to the sanitary sewer.
- Stormwater drainage and surface runoff was discharged to Grassy Run Creek which traverses through the norther portion of the subject property. Two spills of PVA occurred from the AST farm in 2001 and 2002 and discharged via storm drains into Grassy Run Creek. The spills were reported to SCDHEC and cleaned up. The PVA is considered biodegradable in water and no additional assessments or cleanup were required.
- The water reservoir behind the power generation building is a 358,000-gallon concrete lined pond that is four feet deep. Water was fed to the pond by the City of Chester.
- A second concrete pond was located north of the power generation building and had a capacity of 750,000 gallons of water. Due to structural failure of the supporting side walls, the pond was reportedly closed in 1998 and filled with clean concrete debris from the demolition of the former cotton warehouse that was located south of the power generation building. The water from this pond was reportedly used for the fire suppression system.
- No off-site findings of environmental concern were identified.

Limited Phase II Environmental Site Assessment – Eureka Plant, URS Corporation, June 1, 2004.

URS performed soil sampling at the site to assess PCB impacted soil area associated with a utility pole beside the plant engineering office/shop area and soil petroleum contamination associated with fuel release from underground transfer lines at the above ground storage tank area beside the power generation building. These environmental issues were identified in a Phase I ESA Report of the property by URS in 2023. The Limited Phase II Environmental Assessment was performed for Springs Industries. PCB contaminated soils were excavated by RMT in 1995. Post excavation soil sampling was hindered by a buried concrete slab thus some PCB contaminated soil remained in place. URS collected additional soil samples at this location in 2004 and PCB (Aroclor 1260) exceeded the 1.0 parts per million (ppm) EPA Remediation Goal in two soil samples.

The fuel oil release was discovered in 1997, the result of leaking underground transfer lines over a period of 30 years. Excavation of the petroleum impacted soils was performed at the AST area on the north side of the building. Additional fuel impacted soil was discovered beneath the power generation building but was not removed due to structural constraints. A barrier of bentonite was placed around the foundation of the power generation building to contain the fuel oil beneath the building pad. Post excavation soil sampling was performed and a Soil Remediation Report dated August 5, 1997 was submitted to SCDHEC. The report recommended no further action but did recommend the need for further assessment or remedial action beneath the northwest side of the former power generation building upon demolition.

Voluntary Cleanup Contract 04-5588-NRP in the Matter of Springs Industries Eureka Plant, Chester County and Newco.

Newco applied for a Non Responsible Party Voluntary Cleanup Contract (VCC) in connection with the potential purchase and redevelopment of the former parent parcel. The proposed future use of the property was for occupation by the Second Baptist Church as a medical clinic and church/school facility. The environmental assessment actions requested by SCDHEC proved too cost prohibitive and the VCC was never executed.

SCDHEC Internal Memorandum, Superfund Hydrology Section to Superfund Contact/Community Relations, November 3, 2004, Eureka Plant, Chester, SC Action List

Upon review of URS Phase I ESA and Limited Phase II Assessment Reports the SCDHEC Superfund Hydrology Section recommended multiple locations on the former parent parcel to be investigated including:

- Locate transformer areas and sample for PCBs;
- Locate pole spill area and sample for PCBs;
- Investigate historical pond areas;
- Investigate historical tank farm areas;
- Investigate all discharge pipes to the creek;
- Sample around former power generating building;
- Locate and sample all floor drains, sumps and associated piping;
- Locate and sample historical UST areas;
- Spinning and carding area should be sampled;
- All underground utilities should be located.

A recommended Scope of Work for the Investigations was also presented by SCDHEC.

SCDHEC Correspondence to Springs Industries, April 25, 2005

In 2004 a prospective purchaser entered into the Voluntary Cleanup Program as a Non Responsible Party in connection with the potential purchase of the property. However, the indicated scope of work for environmental assessment was too extensive to pursue the project. SCDHEC did issue a No Further Action letter for the AST release area only. However, other areas of concern warrant further investigation.

SCDHEC indicated Springs Industries is a responsible party for the site and the extent of hazardous substances pollutants, or contaminants on or about the Springs property should be assessed. SCDHEC recommended Springs Industries enter into the Voluntary Cleanup Program to address existing contamination at the site. Should Springs Industries not enter into a VCP, then SCDHEC will evaluate other alternatives for addressing the site through the State Superfund Program.

SCDHEC Consent Order 11-23-SW Defendants James Womack and Larry Ramsey, July 20, 2011

Consent order issued to James Womack and Larry Ramsey to record a notation on the deed for the site that will notify any potential purchaser of the property that the land or a portion thereof has been used for the disposal of brick and concrete. Defendants were ordered to pay a civil penalty of $3,000. Subsequent SCDHEC Office of General Council memorandum dated July 15, 2015 indicates the deed notation was recorded but the civil penalty was never paid. One of the defendants is deceased, the location of the other defendant is unknown. The Order will continue to act as a lien on the property owned by the defendants for a period of 10 years after the filing date of October 17, 2013. The enforcement Program has opted to close the enforcement file in this matter at this time.

Spill Report, Springs Industries Eureka Plant, February 3, 2002

Approximately 2,995 gallons of cleaning water and poly vinyl alcohol (PVA) was spilled. 2200 gallons was recovered and shipped to Springs Grace Bleachery wastewater treatment plant. Approximately 595 gallons went to the storm drain which discharged into Fishing Creek. A detail report was submitted to SCDHEC office by Springs.

All of the above environmental conditions are in connection with the former industrial area to the south and not the Multi-Family Area #1 property

4.3 Physical Setting Sources

Physical setting sources specified in Section 12.0 of this report were reviewed to provide information about the geology and hydrogeology of the area of the subject property.

Surface Drainage and Soil
The subject property is identified on the United States Geological Survey (USGS) 7.5-minute series Topographic Map titled *Chester South, South Carolina Quadrangle* dated 1969. The original map has a scale of one-inch equals 2,000 feet. A Site Topographic Exhibit, prepared using a portion of the map, is included as Exhibit 2 in **Appendix I**.

The subject property is depicted as undeveloped with a powerline traversing north to south. Surrounding properties are residential and the former Eureka Mills Site. Properties further south and west are shaded pink indicating dense urban development. The topographic slope of the area is depicted as gently downward to the east. Surface elevation on the subject property is approximately 540 feet above Mean Sea Level.

S&ME reviewed the United States Department of Agriculture (USDA) Natural Resources Conservation Service (NRCS) Web Soil Survey (http://websoilsurvey.nrcs.usda.gov/app/) which depicts the soil types underlying the subject property and its surrounding area. These sources depicted the subject property as being underlain by the following primary soils:

Table 4-2 Site Soils

Soil Series	Drainage	Locations
Iredell fine sandy loam (IdB) 1-6% Slopes	Moderately well drained	Gently sloping soil on broad ridges with areas ranging from 10-400 acres.

Bedrock
Bedrock was not observed on the subject property.

Hydrogeology

According to the *Geology of the Carolinas,* (Horton, Jr. J. Wright and Zullo A. Victor, University of Tennessee Press, 1991), the subject Property lies within the Piedmont Geologic Province of South Carolina. The Piedmont Geologic Province is primarily comprised of biotite quartz, feldspathic gneiss and biotite-muscovite schist. Crystalline rock is overlain by a variable thickness of a highly weathered soil/rock mixture called saprolite that retains the structure of the weathered bedrock. In areas, weathering has resulted in a structureless soil termed residuum. In general, there is a gradual downward lithologic and textural change from residuum to saprolite to bedrock.

In the Piedmont Geologic Province, the saprolitic and residual soils typically have high porosity but low hydraulic conductivity; thus, they do not readily transmit groundwater. The saprolite and residuum are considered leaky (semi-permeable) beds that may store and recharge groundwater to the underlying bedrock aquifer. Groundwater occurs within the saprolite and residuum between the clay, silt and sand grains. Groundwater also occurs within the bedrock along fractures, joints, and planes of weakness in the rock, and flows primarily through these zones in the rock.

The movement of groundwater through the crystalline rock aquifers and overlying saprolite is strongly influenced by topography which generally controls the location of recharge and discharge zones. Groundwater within the Piedmont generally moves from topographically high areas (recharge zones) to topographically low areas within and along stream valleys (discharge areas). The flow of groundwater is also influenced by fracture zones which may occur in the bedrock (and may be retained within the saprolite), and foliation trends in the saprolite and partially weathered bedrock. These zones usually have

the greatest hydraulic conductivity. Based on the 2024 Phase II Assessment by Stantech, groundwater depth is in the range of 12 feet and flow is to the east.

4.4 Historical Use Information on the Subject Property

4.4.1 Discussion

The historical use of the subject property was determined by reviewing various historical sources listed below. In summary, the subject property has been a recreation area associated with the former Eureka Mill located on the southern adjoining property since at least 1964. A railroad spur was located on the subject property from at least 1964 until at least 1989.

4.4.2 Aerial Photographs

Aerial photographs (1964-2024) were reviewed to observe previous conditions and development of the subject property, as well as immediately adjacent properties. A copy of the 2024 aerial photograph is included as Figure 3 in **Appendix I**. The EDR aerial photographs are provided in **Appendix II**. The following table presents the findings of the aerial photograph review.

Table 4-3 Aerial Photographs

Source	Date	Approx. Scale	Comments
Google Earth	2024	1″ = 200′	A utility right of way is located in the center of the subject property. The subject property consists of wooded land with a cleared area to the east. Gobblers Knob Road is located on the southern boundary of the subject property and Parkway Drive is visible at the northern boundary. North and east adjoining properties consist of residential. The south adjoining property consists of the remainder of the former parent tract and contains a small structure near a retention pond and foundations and parking lots. Western adjoining properties are a railroad tract followed by residential.

Source	Date	Approx. Scale	Comments
Google Earth EDR Aerial	2011-2021	1″ = 500′	There is a small structure northwest of the ball field on the subject property. The south adjoining property contains a former power generation building, smokestack and water reservoir and a creek is visible on the northeast area.
Google Earth EDR Aerials	2006-2009	1″ = 500′	The subject property appears similar to the 2011 aerial. The south adjoining property consists of mill buildings and a steam plant. A surface parking lot is visible on the southern property.
Google Earth EDR Aerials	1999-2005	1″ = 500′	The subject property appears similar to the 2006 aerial. All mill buildings appear present and are likely operational on the south adjoining property.
EDR Aerials	1994	1″ = 500′	There are two small structures and a ball field on the subject property. The south adjoining property contains a water reservoir north of the power generation building.
EDR Aerials	1984-1989	1″ = 500′	The subject property appears similar to the 1994 aerial however, a railroad spur is located on the subject property that connects to the south adjoining property. The west adjoining property is wooded land with one residential structure.
EDR Aerials	1979	1″ = 500′	The subject property is similar to the 1984 aerial. The mill on the south property appears to be in full operation and contains a parking lot. A spray pond, creek, and AST area on the north side of the steam plant are present on the south adjoining property.
EDR Aerials	1964-1968	1″ = 500′	The subject property is similar to the 1979 aerial. The north and west adjoining properties are cleared land with one residential structure. The east adjoining property consists of residences.

Due to the scale and clarity of most of the aerial photographs, close -in details of the subject property could not be observed.

4.4.3 City Directories

An EDR City Directory report provided records for the target street from 1964-2020. Springs Mill Eureka Plant was listed at 621 Saluda Road in the 1968, 1978, and 1982 City Directories. A copy of the EDR City Directory Report is provided in **Appendix II**.

4.4.4 Sanborn Fire Insurance Maps

Sanborn Fire Insurance Maps were provided by EDR for 1926, 1947, and 1953. The subject property is not identified on the maps. The following observations were made for the former Eureka Mills site to the south.

- 1926 – The Eureka Cotton Mill is observed on the southern adjoining property. A Cotton General Store is observed on the southern adjoining property. A waste warehouse is observed on the eastern portion of the mill property. A gas tank is depicted north of the Weave House. Two dwellings are located on the southeastern corner of the mill property. Railroad spurs enter the mill property to mill building from the north.

- 1947 – The southern adjoining property is similar to 1926 however, the cotton warehouse appears larger and a 358,000-gallon reservoir is located on the eastern portion of the mill property. A boiler room is located near the reservoir. A spray pond is located on the northeastern portion of the mill property. The former Cotton General Store is now labeled as a sewing room. The gas tank is still visible near the Sewing Room. A filling station is located on the southern adjoining property to the mill with a gas tank near Saluda Road. Railroad spurs enter the subject property to mill building from the north.

- 1953 – The southern adjoining property is similar to 1947 however, a coal shed is visible on the southside of the power generation building. The gas tank near the Sewing Room is no longer depicted. The filling station located on the southern adjoining property to the mill is now depicted as a store and laundry. Railroad spurs enter the mill property to mill building from the north.

A copy of the EDR Certified Sanborn Map report is provided in **Appendix II**.

4.4.5 Historical Topographic Maps

S&ME reviewed the EDR Historical Topo Map Report for the years 1969, 1983, 2014, 2017, and 2020. No structures are depicted on the subject property for the 1969, 1983, 2014, 2017, or 2020 maps. The 1969 and 1983 maps show the south adjoining property as developed with the Eureka Mill Plant. Two ponds are located on the south adjoining property. Individual residences are depicted on the north, east, and west adjoining properties on the 1969 and 1983 maps.

4.4.6 Building Records

S&ME attempted to review building records on the Chester County Tax Assessor's website. No building information was available.

4.4.7 Zoning/Land Use Records

S&ME attempted to review zoning/land records on the Chester County Assessor's website. The subject property is zoned for commercial use.

4.4.8 Land Title Records

Land title records were not provided to S&ME for this assessment. According to the Chester County Assessor's Office, the subject property consists of Chester County tax parcel 079-01-08-001-000, owned by Birkner Paulette. We understand that the parcel was recently split from the former parent parcel (TMS#079-01-08-001-000) and has not been updated on the Chester County website. Refer to the subject property card in **Appendix II**.

4.4.9 Property Tax Files

S&ME attempted to review the subject property tax files on the Chester County Tax Assessor's Office website. Refer to the Property card in **Appendix II**.

4.5 Historical Use Information on Adjoining Properties

Historical information including aerial photographs, topographic maps, and regulatory records were reviewed to assess off-site historical land uses.

Table 4-4 Adjoining Properties

Location/Current Use	Prior Use
North: Parkway Drive and Residential Properties.	Property to the north consisted of cleared land and one residential structure from at least 1964 to at least 1968. Additional single family residential properties have developed through the present day.
East: Parkway Drive and Residential Properties.	Properties to the east have been historically residential homes since the 1960s.

Location/Current Use	Prior Use
South: Former Springs Industries Eureka Mill	The former Springs Industries Eureka Mill has been operational since at least the late 1800s. The site appeared to halt operations in at least 2006. The site contains building foundations with a former power generation building, smokestack, and water reservoir from at least 2011 to at least 2021. Since at least 2024, the southern property has consisted of wooded or open land with a small structure near a retention pond.
West: Railroad tract and Residential Properties.	Property to the west consisted of cleared or wooded land and one residential structure from at least 1964 to at least 1989. Additional single family residential properties have developed since at least 1994.

4.6 Vapor Encroachment Screening

As part of this Phase I ESA, a Vapor Encroachment Screening, as described in ASTM E2600-15: *Standard Guide for Vapor Encroachment Screening on Property Involved with Real Estate Transactions*, was performed to identify releases or potential releases of chemicals of concern near the subject property and to evaluate the likelihood of vapors migrating to the subsurface of the subject property from releases. A vapor encroachment condition was not identified. Refer to **Appendix VI** for the Vapor Encroachment Screening.

5.0 Site Reconnaissance

The site reconnaissance was performed by S&ME staff professional Mr. Edward Brantley under the direction of S&ME Environmental Professional Travis Knight, CHMM on February 20, 2025. The purpose of the site reconnaissance was to identify RECs at the subject property and identify sites of potential environmental concern located within ½ mile. The subject property was observed for evidence of past or present activities which could have led to the deposition of hazardous substances or petroleum products. Selected photographs of the subject property taken during the site reconnaissance and a Property Detail Map showing pints of interest are included in **Appendix I**.

5.1 Methodology and Limiting Conditions

The methodology used during the site reconnaissance consisted of a walk around the boundaries of the subject property and available portions of the subject property's interior. Observation of nearby properties was limited to areas visible in the line of sight from public roadways. S&ME did not enter adjacent properties to view areas not visible from the subject property or public Property. Following the site reconnaissance, S&ME performed a vehicular survey of the surrounding area by public roads to observe adjoining and nearby properties. No limiting conditions were encountered during the site reconnaissance.

5.2 General Site Setting

5.2.1 Current Use(s) of the Subject Property

The subject property is vacant with no apparent use (Photographs 1-4).

5.2.2 Past Use(s) of the Subject Property

The subject property is a former recreation area with baseball fields associated with the former Eureka Mill located on the southern adjoining property (Photograph 5).

5.2.3 Current Use(s) of Adjoining Properties

North Single family residential homes and railroad are located to the north (Photograph 6).

South Former Springs Industries Eureka Mill (Photograph 7).

East Parkway Drive followed by single family homes (Photograph 8).

West Railroad followed by single family homes (Photograph 9).

5.2.4 Past Use(s) of Adjoining Properties

The former Springs Industries Eureka Mill site is located on the southern adjoining property. A majority of the former textile mill buildings have been demolished down to the concrete slab foundations. The power generation building, a smokestack and a concrete water reservoir are located on the southern adjoining property. No obvious evidence of previous land uses was observed on adjoining and surrounding properties through observations made during the site visit.

5.2.5 Geologic, Hydrogeologic, Hydrologic, and Topographic Conditions

Information pertaining to geologic and hydrogeologic conditions obtained from standard resources is provided in Section 4.3. The subject property is generally flat with little discernible slope. Overall slope of the area is downward to the northeast. Observed surface soils of the subject property consisted of sandy loams. A shallow creek traverses the southwest portion of the property and flows west to east across the site.

5.2.6 Description of Structures and Roads

The subject property is accessed from Gobblers Knob Road and Parkway Drive. Structures remaining on the subject property consist of a former baseball field concessions stand building located on the subject property.

5.2.7 Potable Water Supply and Sewage Disposal System

The subject property is serviced by municipal water and sewer utilities by the City of Chester.

5.3 Exterior Observations

Table 5-1 Property Exterior Observations

Descriptions	Reported or Observed On-Site (Y/N)	Comments
Hazardous Substances and Petroleum Products in Connection with Identified Uses	N	
Storage Tanks (USTs/ASTs)	N	
Strong, Pungent, or Noxious Odors	N	
Pools of Liquid	N	
Drums	N	
Hazardous Substances and Petroleum Products Containers Not in Connection with Identified Uses	N	
Unidentified Substance Containers	N	
Potential Polychlorinated Biphenyls (PCB)-Containing Equipment	Y	Pole mounted electrical transformers were observed in the former ball field area on the subject property. The transformers appear old but no oil leaks observed (Photograph 10).
Pits, Ponds, Lagoons, and Surface Waters	Y	Grassy Run Creek traverses the western portion of the site and is piped beneath Gobblers Knob Road. The creek flows east to west across the site (Photograph 11).
Stained Soil or Pavement	N	
Stressed Vegetation	N	
Solid Waste	Y	Miscellaneous trash and litter including discarded furniture and paper and plastic refuse was observed across the site. No hazardous materials were observed (Photograph 12).

Descriptions	Reported or Observed On-Site (Y/N)	Comments
Utilities and Storm Water Management	Y	A natural gas line easement is located on the site (Photograph 13). Overhead power lines were observed.
Process/Industrial Wastewater Discharges	N	
Wells	Y	Three monitoring wells associated with a Phase II ESA by Stantec were observed on the subject property (Photographs 14-16).
Septic Systems	N	
Hydraulic Equipment	N	
Contracted Maintenance Services	N	
Other	N	

5.4 Interior Observations

Interior observations were limited to viewing the former baseball field concessions building via open windows due to the dilapidated condition of the building. No environmental concerns were observed inside the structures. The potential for suspect asbestos containing materials associated with the structure cannot be ruled out.

5.5 Interviews

Interviews were conducted by Travis Knight an S&ME environmental professional, to obtain information from individuals who have knowledge of current and past activities at the subject property and to clarify observations made during the site reconnaissance or data review of the subject property. Copies of interview correspondence are located in **Appendix IV**.

5.6 Interview with Past and Present Owner

No property owner contact information was provided.

5.7 Interview with Key Site Manager

There is no site manager for the subject property.

5.8 Interview with Occupants

There are no occupants of the subject property, thus no interviews were performed.

5.9 Interview with Local Government Officials

S&ME interviewed Fire Inspector Ka'Nya Givens with the City of Chester Fire Department. Fire Inspector Givens indicated she was not aware of any fire or haz-mat response activities at the site or environmental concerns.

5.10 Interviews with Others

No other interviews were conducted as part of this assessment.

6.0 Findings

6.1 On-Site

The following findings were identified on the subject property as a result of our assessment:

1. The subject property was a portion of the former Springs Industries Eureka Mill from the late 1800s until the facility was closed in 2001. However, the subject property was a recreation area associated with the textile mill and no manufacturing occurred on the subject property.
2. A 2024 Phase I ESA by S&ME conducted of the former Springs Industries textile mill including the subject property identified several RECs and HREC in connection with the former use as a textile mill. A Phase II ESA of the subject property was also conducted by Stantec in 2024. The Phase II concluded that the sample results exhibit naturally elevated heavy metal concentrations and the screening level assessment of the sampling results suggest minor impact to site uses.

6.2 Off-Site

1. Springs Industries textile mill was located on the southern adjoining property from the late 1800s until the facility was closed in 2001. Confirmed petroleum and PCB contamination is reported on the former Springs Industries textile mill site.
2. Multiple off-site listings within the ASTM-designated search distances were reported on the EDR Database Report.

7.0 Opinions

7.1 On-Site

1. Due to the subject property being historically used as a recreation facility and no manufacturing activities being conducted on the subject property and the findings of the Stantech Phase II

Assessment report, the association of the subject property to the former Springs Industries Eureka Mill is not considered a REC.

2. Metals concentrations reported on the subject property by Stantech were concluded to exhibit naturally elevated levels and suggest minor impact to site uses and are not considered a REC.

7.2 Off-Site

1. Due to the former Springs Industrial textile mill site being located hydraulically cross gradient it is not considered a REC in connection with the subject property.
2. Based on current regulatory status, distance from the subject property, and topographic relationship, the off-site regulated facilities listed on the EDR report are not considered a REC in connection with the subject property. In addition, a VEC in connection with these facilities does not exist.

7.3 Data Gaps

The following data gaps were encountered during the Phase I ESA:

- Failure to document subject property use in approximately five-year intervals back to its first developed use, or back to 1940, whichever is earlier. Site use could not be documented prior to the 1920s , as historical resources were not reasonably ascertainable (data failure).
- Chain of title or a review for environmental liens or AULs was not provided by the User.
- Interviews with current and past subject property owners was not conducted.

Based on conditions and findings during this Phase I ESA, these data gaps are not considered significant and did not affect our ability to identify recognized environmental conditions in connection with the subject property.

8.0 Conclusions

We have performed a Phase I ESA in conformance with the scope and limitations of ASTM E1527-21 of the former Eureka Mill Multi-Family Area #1 property located at 598 Old Saluda Road in Chester, Chester County, South Carolina. Any exceptions to, or deviations from, this practice are described in Sections 1.4 and 10 of this report. This assessment has revealed evidence of RECs in connection with the subject property.

Based on the information obtained and the findings of this assessment, it is the opinion of the Environmental Professional that further assessment is not warranted.

9.0 Deviations

Failure to review chain of title records for environmental liens or AULs (to be provided by the User) is considered a deviation from ASTM E1527-21.

10.0 Additional Services

No additional services were performed in connection with this Phase I ESA.

11.0 References

- Chester County Tax Assessor's Office/GIS website (https://www.chestercountysc.gov/government/assessor
- USGS 7.5-minute series Topographic Map, *Chester, South Carolina Quadrangle,* dated 1969;
- Aerial photographs obtained from Google Earth, and World Imagery, dated 1964-2022;
- USDA Natural Resources Conservation Services (NRCS) Web Soil Survey (http://websoilsurvey.nrcs.usda.gov/app/);
- EDR Radius Map Report, *Eureka Mils Multifamily*, Inquiry Number 7901581.2s, dated February 18, 2025;
- EDR Aerial Photo Decade Package, *Eureka Mill*, Inquiry Number 7544411.8, dated January 18, 2024;
- EDR Historical Topo Map Report, *Eureka Mill*, Inquiry Number 7544411.4, dated January 18, 2024;
- EDR Certified Sanborn Map Report, *Eureka Mill*, Inquiry Number 7544411.3, dated January 18, 2024;
- EDR City Directory Image Report, *Eureka Mill*, Inquiry Number 7544411.5, dated January 24, 2024;
- *ASTM Standard Practice for Environmental Site Assessments: Phase I Environmental Site Assessment Process*. E 1527-21. American Society for Testing and Materials (ASTM), Philadelphia, PA, 2021; and,
- *ASTM Standard Guide for Vapor Encroachment Screening on Property Involved in Real Estate Transactions*. E 2600-15. American Society for Testing and Materials (ASTM), Philadelphia, PA, 2015.

12.0 Signature(s) of Environmental Professional(s)

We declare that, to the best of our professional knowledge and belief, we meet the definition of Environmental Professional as defined in §312.10 of 40 CFR 312 and we have the specific qualifications based on education, training, and experience to assess a subject property of the nature, history, and setting of the subject property. We have developed and performed the all appropriate inquiries in conformance with the standards and practices set forth in 40 CFR Part 312.

Travis Knight, CHMM
Environmental Professional

Tom Behnke, P.G., CHMM
Senior Geologist/Environmental Professional

13.0 Qualification(s) of Environmental Professional(s)

S&ME provides a broad range of environmental services, including site assessments for real estate transactions. S&ME has over 1,100 employees located in 35 offices throughout the Southeast and Midwest. ENR ranked S&ME as one of the 200 largest environmental firms in the country.

The Environmental Professionals who contributed to this project are Mr. Travis Knight, CHMM and Mr. Tom Behnke P.G. CHMM. Mr. Knight and Mr. Behnke meet the qualifications of Environmental Professionals per 312.10 of 40 CFR Part 312. Mr. Knight has a B.S. in Environmental Management and over 16 years relevant work experience in environmental consulting. He has performed numerous environmental assessments for real estate transactions in South Carolina. Mr. Knight has also attended ASTM training for Phase I ESAs.

Mr. Behnke is the Environmental Manager in the S&ME Columbia, South Carolina office and is a Senior Hydrogeologist with over 35 years of experience. Projects he has managed include groundwater contaminant and flow and hazardous waste site evaluations and brownfield projects, and Phase I & Phase II environmental assessments for real estate transactions. Mr. Behnke is a senior reviewer for S&ME and has also attended ASTM training for Phase I ESAs.

Appendices

Appendix I – Exhibits and Site Photographs

REFERENCE:
PLEASE NOTE THIS EXHIBIT IS FOR INFORMATIONAL PURPOSES ONLY. IT IS NOT MEANT FOR DESIGN, LEGAL, OR SURVEY USES. THERE ARE NO GUARANTEES ABOUT ITS ACCURACY. S&ME, INC. ASSUMES NO RESPONSIBILITY FOR ANY DECISION MADE OR ANY ACTIONS TAKEN BY THE USER BASED UPON THIS EXHIBIT.

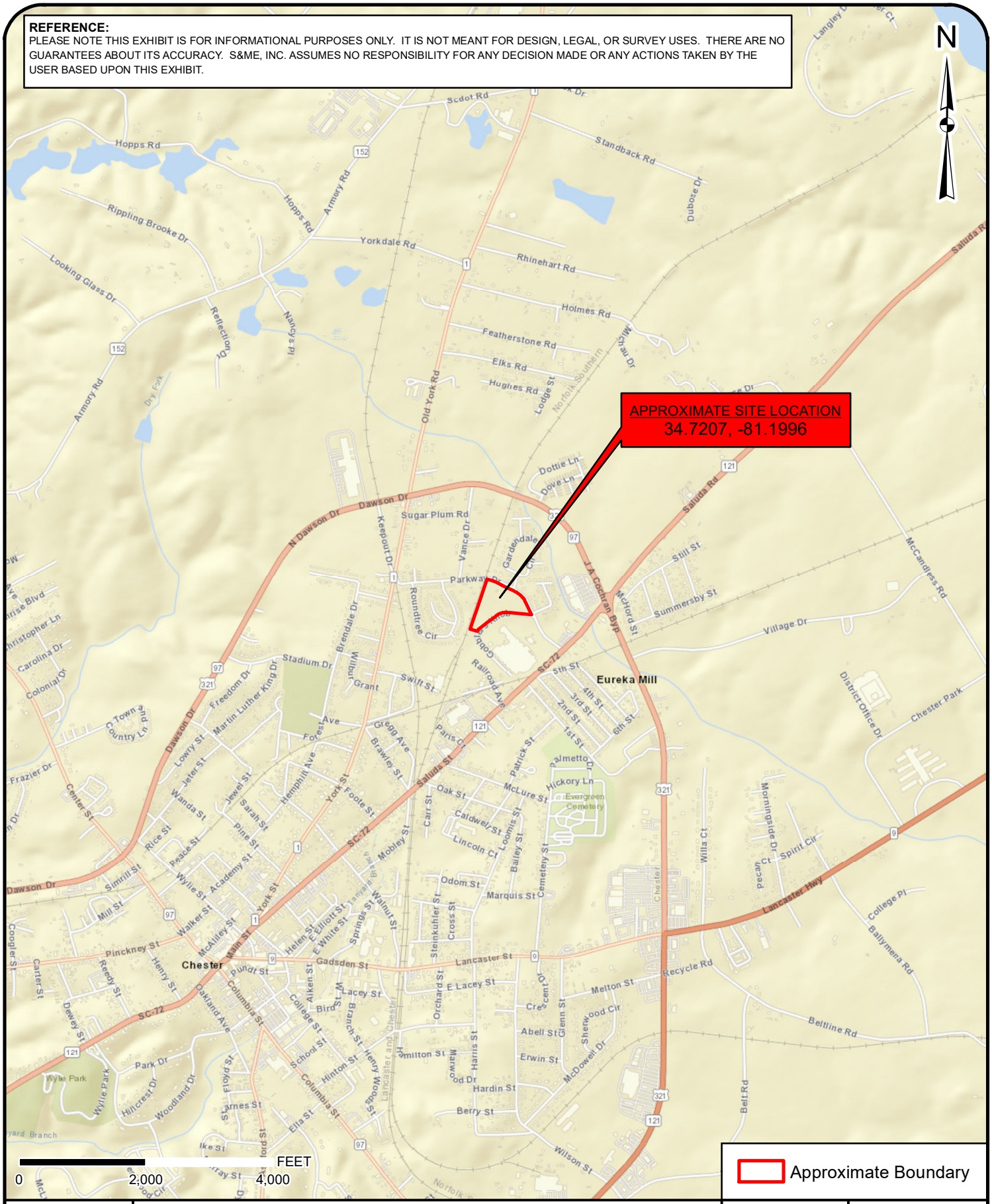

Vicinity Figure

Eureka Mills Multi-Family Area #1 +/- 8.273 Acres

Chester, Chester County, South Carolina

Source: World Street Map

SCALE:	FIGURE NO.
1 " = 2,000 '	1
DATE: 2-11-25	
PROJECT NUMBER 24610459	

Drawing Path: T:\Columbia-1610\Projects\2024\24610459_Eureka Mill Housing Parcel - PIESA_J.M. Cope\ENV\GIS\mxds\Former Springs Industries Eureka Mill-Multi-Family Area Vicinity Figure.mxd plotted by chandley 02-11-2025

REFERENCE:
PLEASE NOTE THIS EXHIBIT IS FOR INFORMATIONAL PURPOSES ONLY. IT IS NOT MEANT FOR DESIGN, LEGAL, OR SURVEY USES. THERE ARE NO GUARANTEES ABOUT ITS ACCURACY. S&ME, INC. ASSUMES NO RESPONSIBILITY FOR ANY DECISION MADE OR ANY ACTIONS TAKEN BY THE USER BASED UPON THIS EXHIBIT.

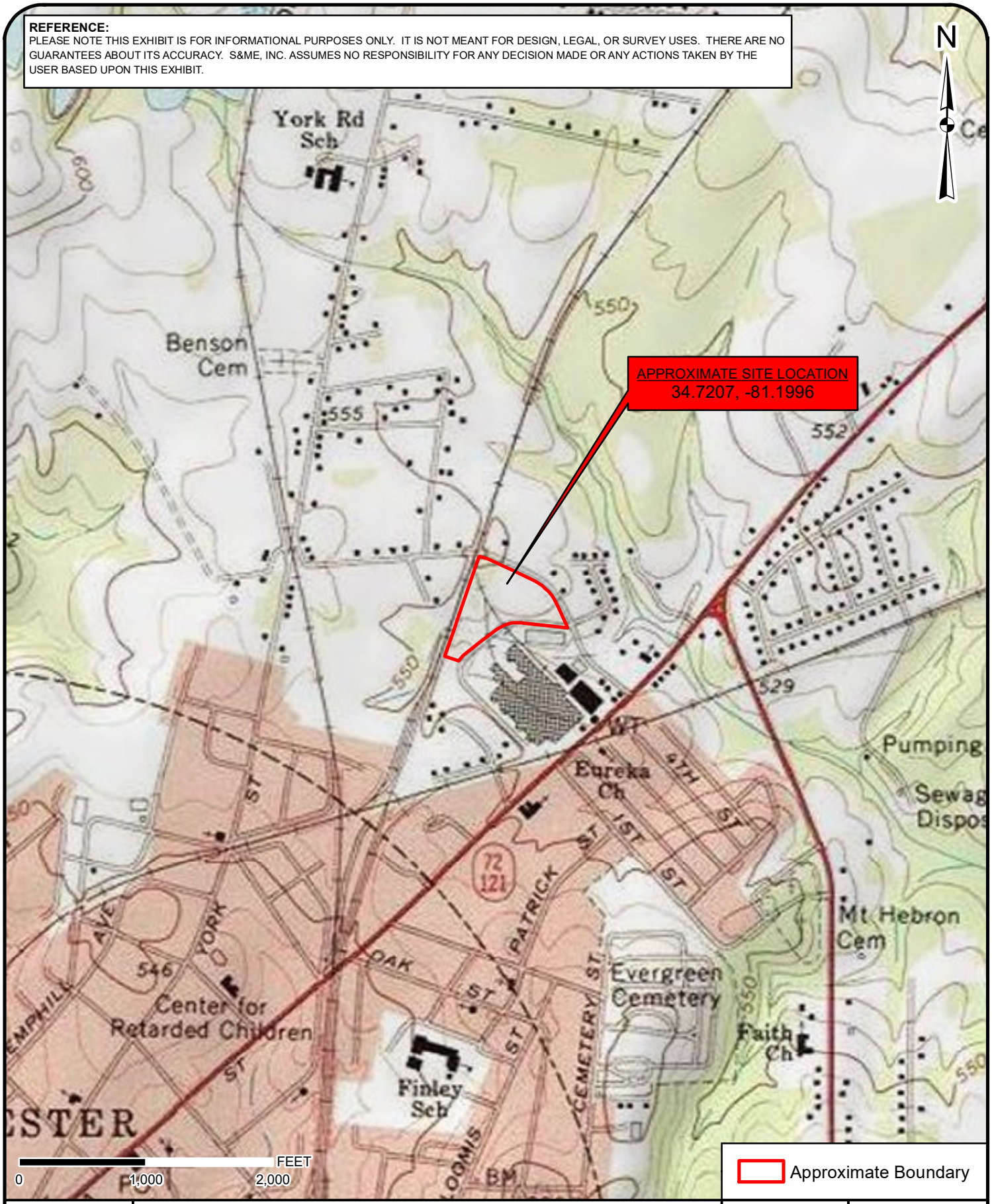

Topographic Figure

Eureka Mills Multi-Family Area #1 +/- 8.273 Acres

Chester, Chester County, South Carolina

Source: USGS 7.5-Minute Topo Quad Chester, SC 1969

SCALE:	FIGURE NO.
1 " = 1,000 '	2
DATE: 2-11-25	
PROJECT NUMBER 24610459	

Drawing Path: T:\Columbia-1610\Projects\2024\24610459_Eureka Mill Housing Parcel - PIESA_J.M. Cope\ENV\GIS\mxds\Former Springs Industries Eureka Mill-Multi-Family Area Topo Figure.mxd plotted by chandley 02-11-2025

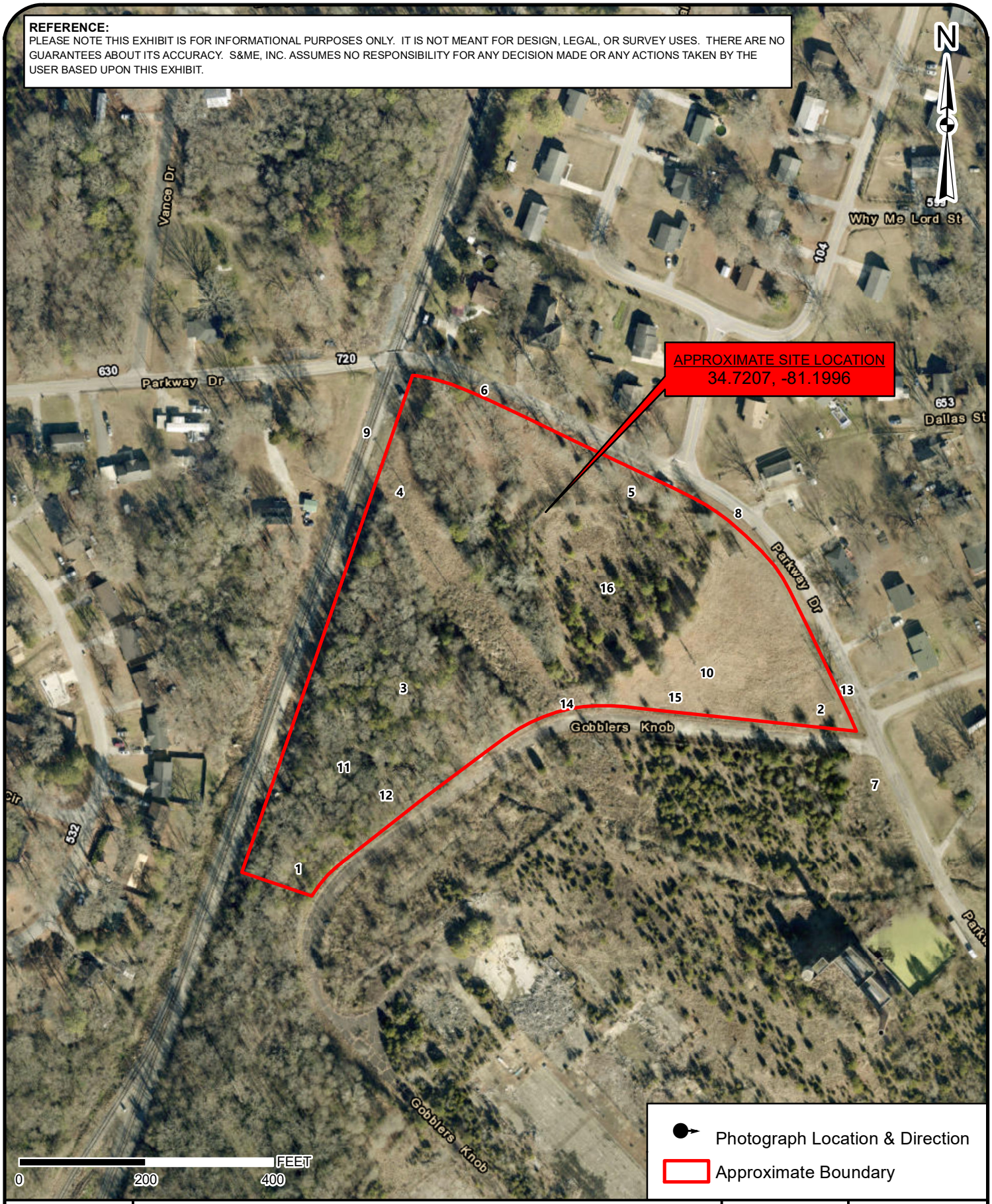

Aerial Figure

Eureka Mills Multi-Family Area #1 +/- 8.273 Acres

Chester, Chester County, South Carolina

Source: World Imagery 2024

SCALE:	FIGURE NO.
1 " = 200 '	3
DATE: 2-28-25	
PROJECT NUMBER 24610459	

Drawing Path: T:\Columbia-1610\Projects\2024\24610459_Eureka Mill Housing Parcel - PIESA_J.M. Cope\ENV\GIS\mxds\Former Springs Industries Eureka Mill-Multi-Family Area Aerial Figure.mxd plotted by chandley 02-28-2025

1 View of the subject property from southwestern corner.

2 View of the subject property from southeastern corner.

3 View of the subject property from the central portion.

4 View of the subject property from northern portion.

	Site Photographs **Eureka Mills Multi-Family Area** **Chester, Chester County, South Carolina**	S&ME Project 24610459	
		Taken by: EB	Date: February 20, 2025

5 Former concessions building located on eastern portion of the subject property.

6 North adjacent residential homes.

7 South adjacent former Spring Industries Eureka Mill.

8 East adjacent residential homes.

	Site Photographs **Eureka Mills Multi-Family Area** **Chester, Chester County, South Carolina**	S&ME Project 24610459	
		Taken by: EB	Date: February 20, 2025

9	West adjacent railroad.



10	Pole mounted transformer located on eastern portion of the subject property.

11	Grassy Run Creek located on western portion of the subject property.

12	Miscellaneous trash located on the western portion of the subject property.

	Site Photographs **Eureka Mills Multi-Family Area** **Chester, Chester County, South Carolina**	S&ME Project 24610459	
		Taken by: EB	Date: February 20, 2025

13 Natural gas line located on southern portion of the subject property.

14 Monitoring well located on the southern portion of the subject property.

15 Monitoring well located on the southern portion of the subject property

16 Monitoring well located on the central portion of the subject property

	Site Photographs **Eureka Mills Multi-Family Area** **Chester, Chester County, South Carolina**	S&ME Project 24610459	
		Taken by: EB	Date: February 20, 2025

Appendix II – Historical Research Documentation

Eureka Mill

598 SALUDA RD

CHESTER, SC 29706

Inquiry Number: 7544411.3

January 19, 2024

Certified Sanborn® Map Report

6 Armstrong Road, 4th floor
Shelton, CT 06484
Toll Free: 800.352.0050
www.edrnet.com

Certified Sanborn® Map Report

01/19/24

Site Name:	Client Name:
Eureka Mill	S&ME, Inc.
598 SALUDA RD	134 Suber Road
CHESTER, SC 29706	Columbia, SC 29210
EDR Inquiry # 7544411.3	Contact: Travis Knight

The Sanborn Library has been searched by EDR and maps covering the target property location as provided by S&ME, Inc. were identified for the years listed below. The Sanborn Library is the largest, most complete collection of fire insurance maps. The collection includes maps from Sanborn, Bromley, Perris & Browne, Hopkins, Barlow, and others. Only Environmental Data Resources Inc. (EDR) is authorized to grant rights for commercial reproduction of maps by the Sanborn Library LLC, the copyright holder for the collection. Results can be authenticated by visiting www.edrnet.com/sanborn.

The Sanborn Library is continually enhanced with newly identified map archives. This report accesses all maps in the collection as of the day this report was generated.

Certified Sanborn Results:

Certification # 4C06-4858-AE45

PO # 23610501

Project Eureka Mill

Maps Provided:

1953

1947

1926

Sanborn® Library search results

Certification #: 4C06-4858-AE45

The Sanborn Library includes more than 1.2 million fire insurance maps from Sanborn, Bromley, Perris & Browne, Hopkins, Barlow and others which track historical property usage in approximately 12,000 American cities and towns. Collections searched:

- ✔ Library of Congress
- ✔ University Publications of America
- ✔ EDR Private Collection

The Sanborn Library LLC Since 1866™

Limited Permission To Make Copies

S&ME, Inc. (the client) is permitted to make up to FIVE photocopies of this Sanborn Map transmittal and each fire insurance map accompanying this report solely for the limited use of its customer. No one other than the client is authorized to make copies. Upon request made directly to an EDR Account Executive, the client may be permitted to make a limited number of additional photocopies. This permission is conditioned upon compliance by the client, its customer and their agents with EDR's copyright policy; a copy of which is available upon request.

Disclaimer - Copyright and Trademark Notice

This Report contains certain information obtained from a variety of public and other sources reasonably available to Environmental Data Resources, LLC. It cannot be concluded from this Report that coverage information for the target and surrounding properties does not exist from other sources. This Report is provided on an "AS IS", "AS AVAILABLE" basis. NO WARRANTY EXPRESS OR IMPLIED IS MADE WHATSOEVER IN CONNECTION WITH THIS REPORT. ENVIRONMENTAL DATA RESOURCES, LLC AND ITS SUBSIDIARIES, AFFILIATES AND THIRD PARTY SUPPLIERS DISCLAIM ALL WARRANTIES, OF ANY KIND OR NATURE, EXPRESS OR IMPLIED, ARISING OUT OF OR RELATED TO THIS REPORT OR ANY OF THE DATA AND INFORMATION PROVIDED IN THIS REPORT, INCLUDING WITHOUT LIMITATION, ANY WARRANTIES REGARDING ACCURACY, QUALITY, CORRECTNESS, COMPLETENESS, COMPREHENSIVENESS, SUITABILITY, MERCHANTABILITY, FITNESS FOR A PARTICULAR PURPOSE, TITLE, NON-INFRINGEMENT, MISAPPROPRIATION, OR OTHERWISE. ALL RISK IS ASSUMED BY THE USER. IN NO EVENT SHALL ENVIRONMENTAL DATA RESOURCES, LLC OR ITS SUBSIDIARIES, AFFILIATES OR THIRD PARTY SUPPLIERS BE LIABLE TO ANYONE FOR ANY DIRECT, INCIDENTAL, INDIRECT, SPECIAL, CONSEQUENTIAL OR OTHER DAMAGES OF ANY TYPE OR KIND (INCLUDING BUT NOT LIMITED TO LOSS OF PROFITS, LOSS OF USE, OR LOSS OF DATA), ARISING OUT OF OR IN ANY WAY CONNECTED WITH THIS REPORT OR ANY OF THE DATA AND INFORMATION PROVIDED IN THIS REPORT. Any analyses, estimates, ratings, environmental risk levels, or risk codes provided in this Report are provided for illustrative purposes only, and are not intended to provide, nor should they be interpreted as providing any facts regarding, or prediction or forecast of, any environmental risk for any property. Only an assessment performed by a qualified environmental professional can provide findings, opinions or conclusions regarding the environmental risk or conditions in, on or at any property.

Copyright 2024 by Environmental Data Resources, Inc. All rights reserved. Reproduction in any media or format, in whole or in part, of any report or map of Environmental Data Resources, Inc., or its affiliates, is prohibited without prior written permission.

EDR and its logos (including Sanborn and Sanborn Map) are trademarks of Environmental Data Resources, LLC or its affiliates. All other trademarks used herein are the property of their respective owners.

Sanborn Sheet Key

This Certified Sanborn Map Report is based upon the following Sanborn Fire Insurance map sheets.

1953 Source Sheets

Volume 1, Sheet 16
1953

Volume 1, Sheet 17
1953

1947 Source Sheets

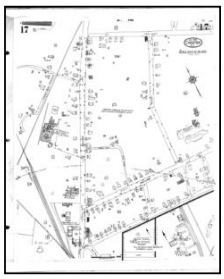

Volume 1, Sheet 17
1947

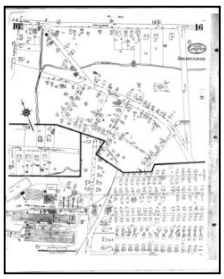

Volume 1, Sheet 16
1947

1926 Source Sheets

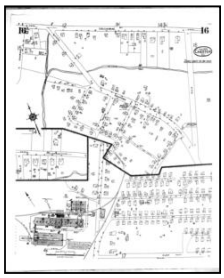

Volume 1, Sheet 16
1926

Certified Sanborn® Map

1953

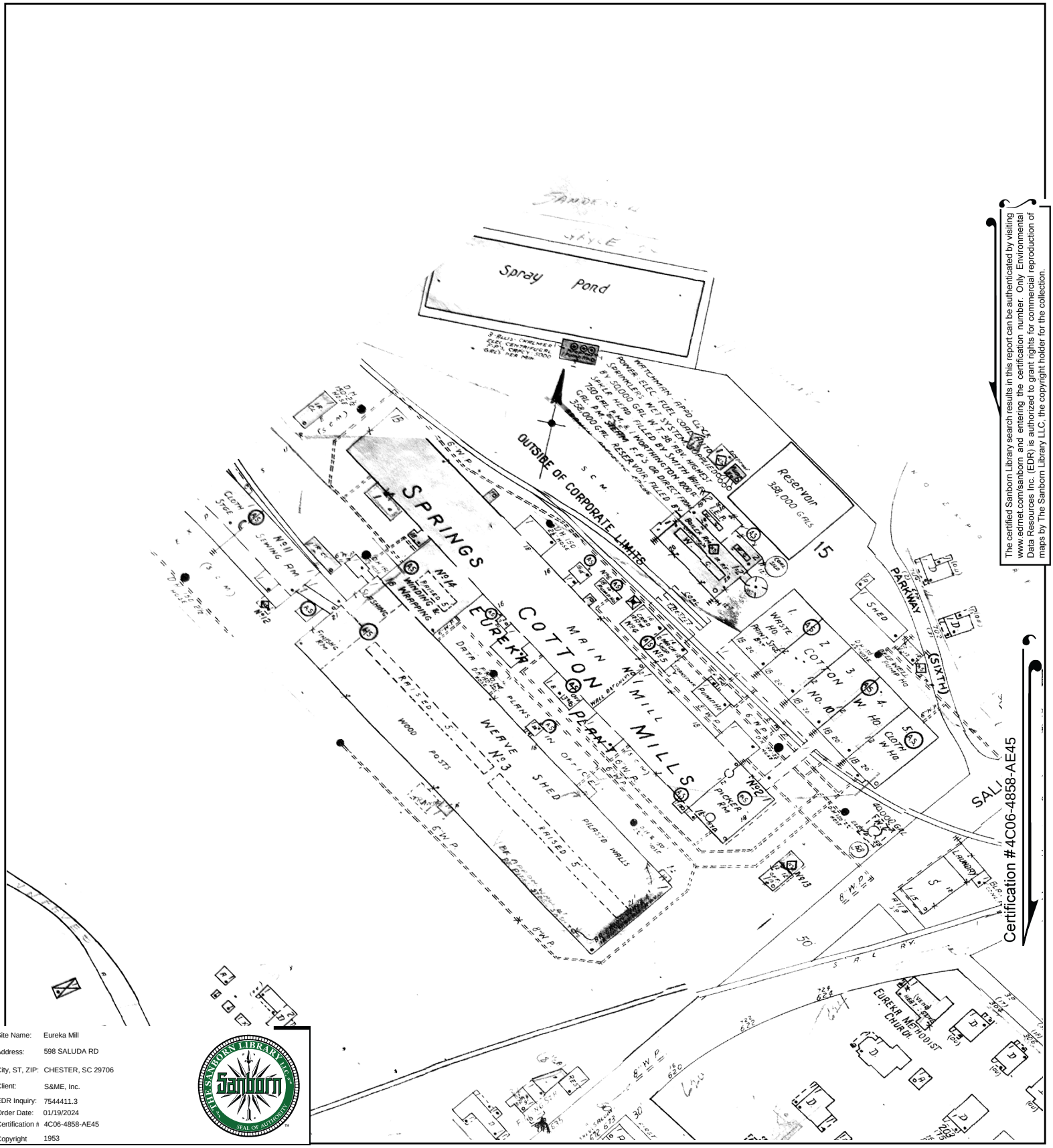

The certified Sanborn Library search results in this report can be authenticated by visiting www.edrnet.com/sanborn and entering the certification number. Only Environmental Data Resources Inc. (EDR) is authorized to grant rights for commercial reproduction of maps by The Sanborn Library LLC, the copyright holder for the collection.

Site Name:	Eureka Mill
Address:	598 SALUDA RD
City, ST, ZIP:	CHESTER, SC 29706
Client:	S&ME, Inc.
EDR Inquiry:	7544411.3
Order Date:	01/19/2024
Certification #	4C06-4858-AE45
Copyright	1953

This Certified Sanborn Map combines the following sheets.
Outlined areas indicate map sheets within the collection.

0 Feet 150 300 600

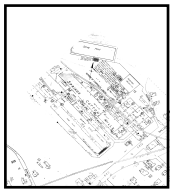

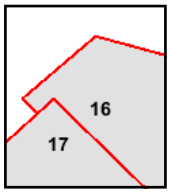

Volume 1, Sheet 17
Volume 1, Sheet 16

N

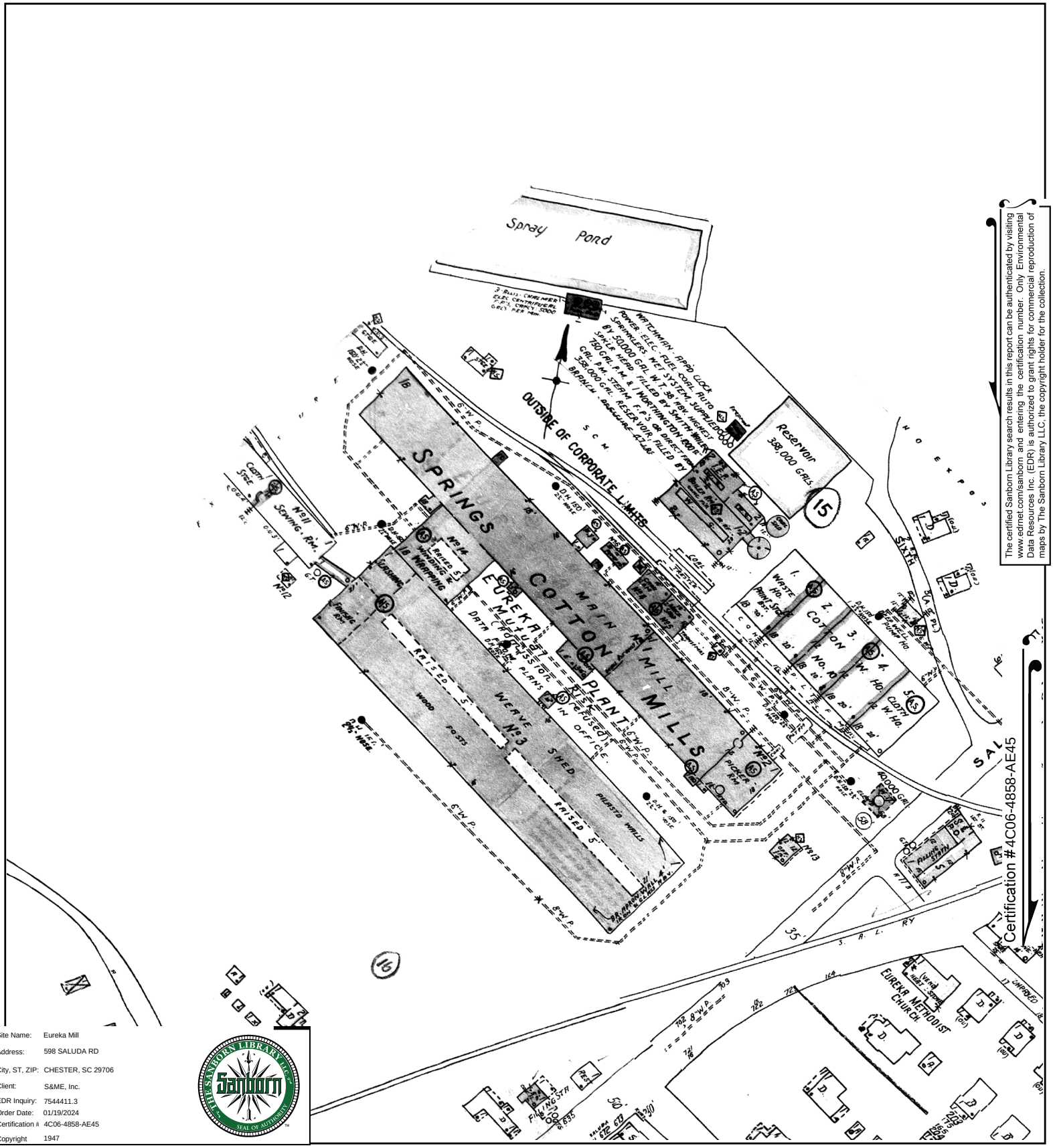

The certified Sanborn Library search results in this report can be authenticated by visiting www.edrnet.com/sanborn and entering the certification number. Only Environmental Data Resources Inc. (EDR) is authorized to grant rights for commercial reproduction of maps by The Sanborn Library LLC, the copyright holder for the collection.

Site Name:	Eureka Mill
Address:	598 SALUDA RD
City, ST, ZIP:	CHESTER, SC 29706
Client:	S&ME, Inc.
EDR Inquiry:	7544411.3
Order Date:	01/19/2024
Certification #	4C06-4858-AE45
Copyright	1947

This Certified Sanborn Map combines the following sheets.
Outlined areas indicate map sheets within the collection.

0 Feet 150 300 600

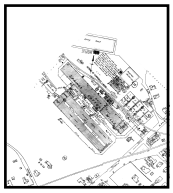

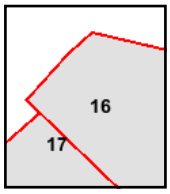

Volume 1, Sheet 16
Volume 1, Sheet 17

N

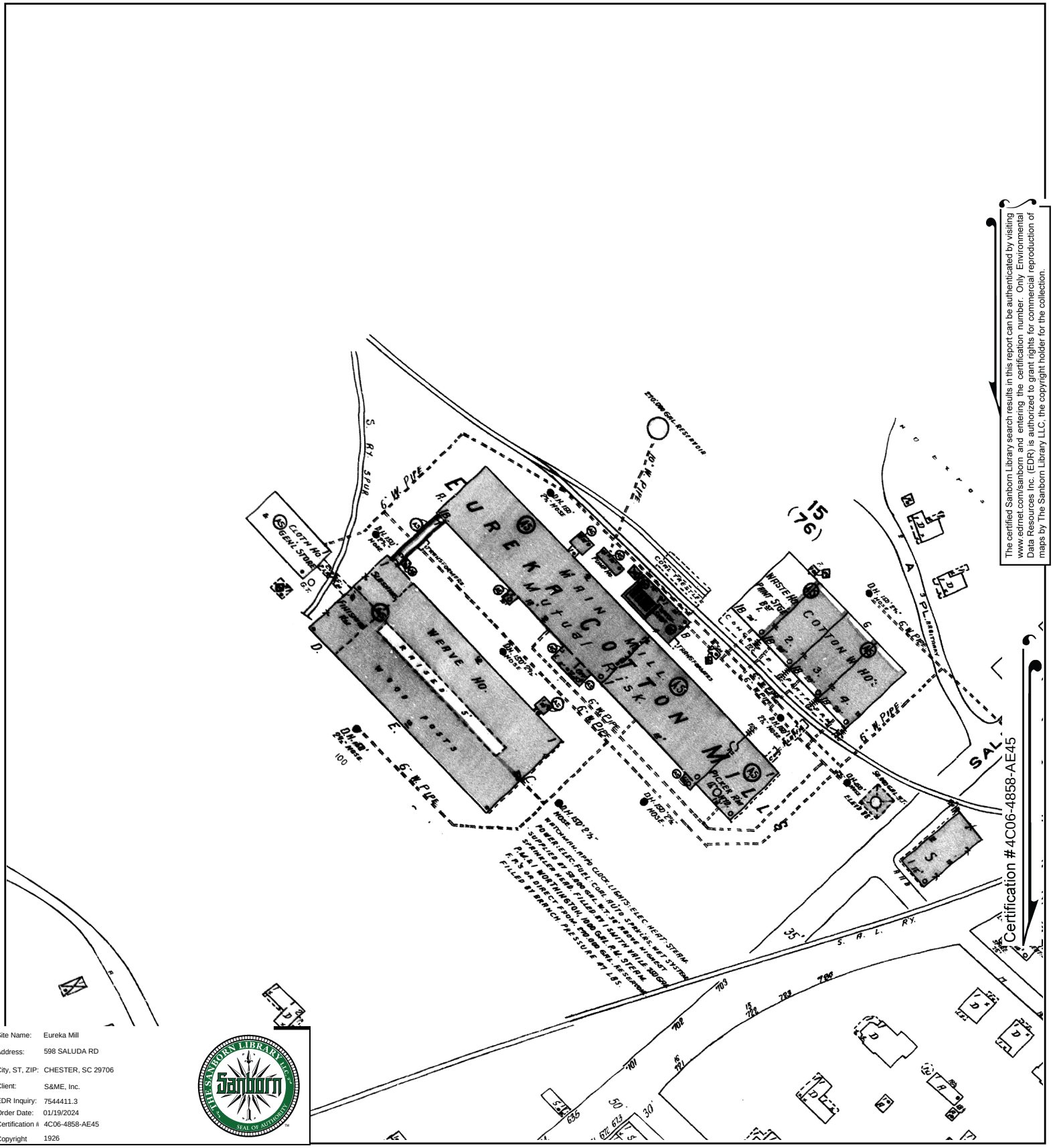

Site Name:	Eureka Mill
Address:	598 SALUDA RD
City, ST, ZIP:	CHESTER, SC 29706
Client:	S&ME, Inc.
EDR Inquiry:	7544411.3
Order Date:	01/19/2024
Certification #	4C06-4858-AE45
Copyright	1926

This Certified Sanborn Map combines the following sheets.
Outlined areas indicate map sheets within the collection.

0 Feet 150 300 600

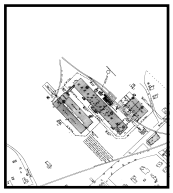

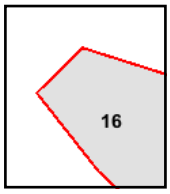

Volume 1, Sheet 16

N

The certified Sanborn Library search results in this report can be authenticated by visiting www.edrnet.com/sanborn and entering the certification number. Only Environmental Data Resources Inc. (EDR) is authorized to grant rights for commercial reproduction of maps by The Sanborn Library LLC, the copyright holder for the collection.

Eureka Mill

598 SALUDA RD

CHESTER, SC 29706

Inquiry Number: 7544411.8

January 18, 2024

The EDR Aerial Photo Decade Package

6 Armstrong Road, 4th floor
Shelton, CT 06484
Toll Free: 800.352.0050
www.edrnet.com

EDR Aerial Photo Decade Package

01/18/24

Site Name:

Eureka Mill
598 SALUDA RD
CHESTER, SC 29706
EDR Inquiry # 7544411.8

Client Name:

S&ME, Inc.
134 Suber Road
Columbia, SC 29210
Contact: Travis Knight

Environmental Data Resources, Inc. (EDR) Aerial Photo Decade Package is a screening tool designed to assist environmental professionals in evaluating potential liability on a target property resulting from past activities. EDR's professional researchers provide digitally reproduced historical aerial photographs, and when available, provide one photo per decade.

Search Results:

Year	*Scale*	*Details*	*Source*
2019	1"=500'	Flight Year: 2019	USDA/NAIP
2015	1"=500'	Flight Year: 2015	USDA/NAIP
2011	1"=500'	Flight Year: 2011	USDA/NAIP
2006	1"=500'	Flight Year: 2006	USDA/NAIP
2000	1"=500'	Flight Date: February 28, 2000	USGS
1999	1"=500'	Flight Date: March 04, 1999	USGS
1994	1"=500'	Acquisition Date: January 21, 1994	USGS/DOQQ
1989	1"=500'	Flight Date: March 11, 1989	USGS
1984	1"=500'	Flight Date: February 02, 1984	USDA
1979	1"=500'	Flight Date: March 12, 1979	USGS
1968	1"=500'	Flight Date: January 26, 1968	USGS
1964	1"=500'	Flight Date: September 16, 1964	USGS

When delivered electronically by EDR, the aerial photo images included with this report are for ONE TIME USE ONLY. Further reproduction of these aerial photo images is prohibited without permission from EDR. For more information contact your EDR Account Executive.

Disclaimer - Copyright and Trademark Notice

This Report contains certain information obtained from a variety of public and other sources reasonably available to Environmental Data Resources, LLC. It cannot be concluded from this Report that coverage information for the target and surrounding properties does not exist from other sources. This Report is provided on an "AS IS", "AS AVAILABLE" basis. NO WARRANTY EXPRESS OR IMPLIED IS MADE WHATSOEVER IN CONNECTION WITH THIS REPORT. ENVIRONMENTAL DATA RESOURCES, LLC AND ITS SUBSIDIARIES, AFFILIATES AND THIRD PARTY SUPPLIERS DISCLAIM ALL WARRANTIES, OF ANY KIND OR NATURE, EXPRESS OR IMPLIED, ARISING OUT OF OR RELATED TO THIS REPORT OR ANY OF THE DATA AND INFORMATION PROVIDED IN THIS REPORT, INCLUDING WITHOUT LIMITATION, ANY WARRANTIES REGARDING ACCURACY, QUALITY, CORRECTNESS, COMPLETENESS, COMPREHENSIVENESS, SUITABILITY, MERCHANTABILITY, FITNESS FOR A PARTICULAR PURPOSE, TITLE, NON-INFRINGEMENT, MISAPPROPRIATION, OR OTHERWISE. ALL RISK IS ASSUMED BY THE USER. IN NO EVENT SHALL ENVIRONMENTAL DATA RESOURCES, LLC OR ITS SUBSIDIARIES, AFFILIATES OR THIRD PARTY SUPPLIERS BE LIABLE TO ANYONE FOR ANY DIRECT, INCIDENTAL, INDIRECT, SPECIAL, CONSEQUENTIAL OR OTHER DAMAGES OF ANY TYPE OR KIND (INCLUDING BUT NOT LIMITED TO LOSS OF PROFITS, LOSS OF USE, OR LOSS OF DATA), ARISING OUT OF OR IN ANY WAY CONNECTED WITH THIS REPORT OR ANY OF THE DATA AND INFORMATION PROVIDED IN THIS REPORT.

Any analyses, estimates, ratings, environmental risk levels, or risk codes provided in this Report are provided for illustrative purposes only, and are not intended to provide, nor should they be interpreted as providing any facts regarding, or prediction or forecast of, any environmental risk for any property. Only an assessment performed by a qualified environmental professional can provide findings, opinions or conclusions regarding the environmental risk or conditions in, on or at any property.

Copyright 2024 by Environmental Data Resources, Inc. All rights reserved. Reproduction in any media or format, in whole or in part, of any report or map of Environmental Data Resources, Inc., or its affiliates, is prohibited without prior written permission.

EDR and its logos (including Sanborn and Sanborn Map) are trademarks of Environmental Data Resources, LLC or its affiliates. All other trademarks used herein are the property of their respective owners.

INQUIRY #: 7544411.8

YEAR: 2019

= 500'

N

EDR

INQUIRY #: 7544411.8

YEAR: 2015

= 500'

N

EDR

INQUIRY #: 7544411.8

YEAR: 2011

= 500'

N

EDR

INQUIRY #: 7544411.8

YEAR: 2006

= 500'

N

EDR

INQUIRY #: 7544411.8

YEAR: 2000

= 500'

N

EDR

Subject boundary not shown because it exceeds image extent or image is not georeferenced.

INQUIRY #: 7544411.8
YEAR: 1999
= 500'
N
EDR

INQUIRY #: 7544411.8

YEAR: 1994

= 500'

N

EDR

Subject boundary not shown because it exceeds image extent or image is not georeferenced.

INQUIRY #: 7544411.8

YEAR: 1989

= 500'

N

EDR

INQUIRY #: 7544411.8

YEAR: 1984

= 500'

N

EDR

INQUIRY #: 7544411.8

YEAR: 1979

= 500'

N

EDR

INQUIRY #: 7544411.8

YEAR: 1968

= 500'

N

EDR

INQUIRY #: 7544411.8

YEAR: 1964

= 500'

N

EDR

Eureka Mill

598 SALUDA RD

CHESTER, SC 29706

Inquiry Number: 7544411.4

January 18, 2024

EDR Historical Topo Map Report

with QuadMatch™

6 Armstrong Road, 4th floor
Shelton, CT 06484
Toll Free: 800.352.0050
www.edrnet.com

EDR Historical Topo Map Report

01/18/24

Site Name:	Client Name:
Eureka Mill	S&ME, Inc.
598 SALUDA RD	134 Suber Road
CHESTER, SC 29706	Columbia, SC 29210
EDR Inquiry # 7544411.4	Contact: Travis Knight

EDR Topographic Map Library has been searched by EDR and maps covering the target property location as provided by S&ME, Inc. were identified for the years listed below. EDR's Historical Topo Map Report is designed to assist professionals in evaluating potential liability on a target property resulting from past activities. EDRs Historical Topo Map Report includes a search of a collection of public and private color historical topographic maps, dating back to the late 1800s.

Search Results:		***Coordinates:***	
P.O.#	23610501	**Latitude:**	34.718828 34° 43' 8" North
Project:	Eureka Mill	**Longitude:**	-81.19852 -81° 11' 55" West
		UTM Zone:	Zone 17 North
		UTM X Meters:	481822.96
		UTM Y Meters:	3841880.82
		Elevation:	535.36' above sea level

Maps Provided:

2020
2017
2014
1983
1969

Disclaimer - Copyright and Trademark Notice

This Report contains certain information obtained from a variety of public and other sources reasonably available to Environmental Data Resources, LLC. It cannot be concluded from this Report that coverage information for the target and surrounding properties does not exist from other sources. This Report is provided on an "AS IS", "AS AVAILABLE" basis. NO WARRANTY EXPRESS OR IMPLIED IS MADE WHATSOEVER IN CONNECTION WITH THIS REPORT. ENVIRONMENTAL DATA RESOURCES, LLC AND ITS SUBSIDIARIES, AFFILIATES AND THIRD PARTY SUPPLIERS DISCLAIM ALL WARRANTIES, OF ANY KIND OR NATURE, EXPRESS OR IMPLIED, ARISING OUT OF OR RELATED TO THIS REPORT OR ANY OF THE DATA AND INFORMATION PROVIDED IN THIS REPORT, INCLUDING WITHOUT LIMITATION, ANY WARRANTIES REGARDING ACCURACY, QUALITY, CORRECTNESS, COMPLETENESS, COMPREHENSIVENESS, SUITABILITY, MERCHANTABILITY, FITNESS FOR A PARTICULAR PURPOSE, TITLE, NON-INFRINGEMENT, MISAPPROPRIATION, OR OTHERWISE. ALL RISK IS ASSUMED BY THE USER. IN NO EVENT SHALL ENVIRONMENTAL DATA RESOURCES, LLC OR ITS SUBSIDIARIES, AFFILIATES OR THIRD PARTY SUPPLIERS BE LIABLE TO ANYONE FOR ANY DIRECT, INCIDENTAL, INDIRECT, SPECIAL, CONSEQUENTIAL OR OTHER DAMAGES OF ANY TYPE OR KIND (INCLUDING BUT NOT LIMITED TO LOSS OF PROFITS, LOSS OF USE, OR LOSS OF DATA), ARISING OUT OF OR IN ANY WAY CONNECTED WITH THIS REPORT OR ANY OF THE DATA AND INFORMATION PROVIDED IN THIS REPORT. Any analyses, estimates, ratings, environmental risk levels, or risk codes provided in this Report are provided for illustrative purposes only, and are not intended to provide, nor should they be interpreted as providing any facts regarding, or prediction or forecast of, any environmental risk for any property. Only an assessment performed by a qualified environmental professional can provide findings, opinions or conclusions regarding the environmental risk or conditions in, on or at any property.

Copyright 2024 by Environmental Data Resources, Inc. All rights reserved. Reproduction in any media or format, in whole or in part, of any report or map of Environmental Data Resources, Inc., or its affiliates, is prohibited without prior written permission.

EDR and its logos (including Sanborn and Sanborn Map) are trademarks of Environmental Data Resources, LLC or its affiliates. All other trademarks used herein are the property of their respective owners.

Topo Sheet Key

This EDR Topo Map Report is based upon the following USGS topographic map sheets.

2020 Source Sheets

Chester
2020
7.5-minute, 24000

2017 Source Sheets

Chester
2017
7.5-minute, 24000

2014 Source Sheets

Chester
2014
7.5-minute, 24000

1983 Source Sheets

Chester
1983
7.5-minute, 24000
Aerial Photo Revised 1968

Topo Sheet Key

This EDR Topo Map Report is based upon the following USGS topographic map sheets.

1969 Source Sheets

Chester
1969
7.5-minute, 24000
Aerial Photo Revised 1968

Historical Topo Map

2020

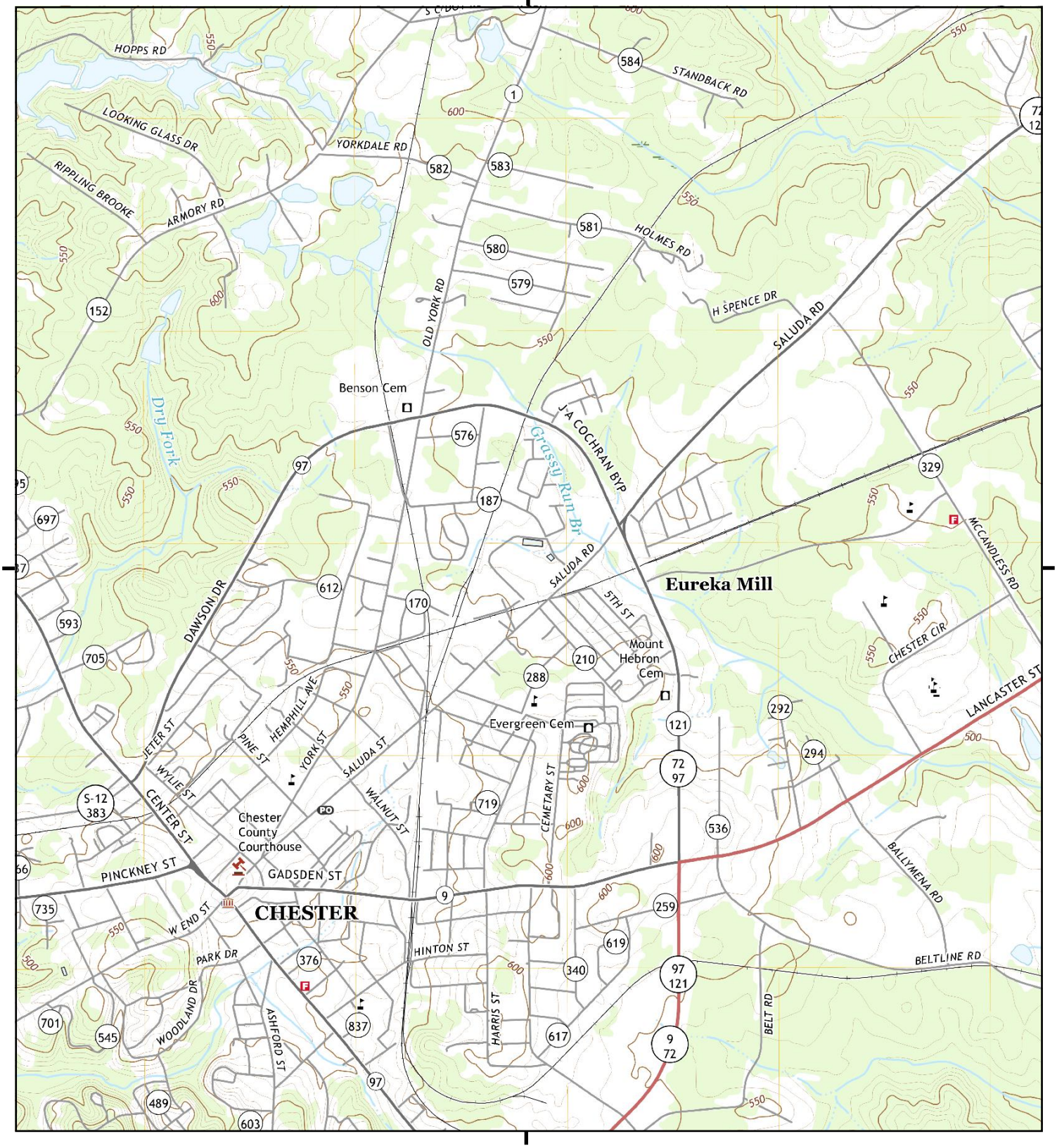

This report includes information from the following map sheet(s).

0 Miles 0.25 0.5 1 1.5

NW N NE
W E
SW S SE

TP, Chester, 2020, 7.5-minute

SITE NAME: Eureka Mill
ADDRESS: 598 SALUDA RD
CHESTER, SC 29706
CLIENT: S&ME, Inc.

N

Historical Topo Map

2017

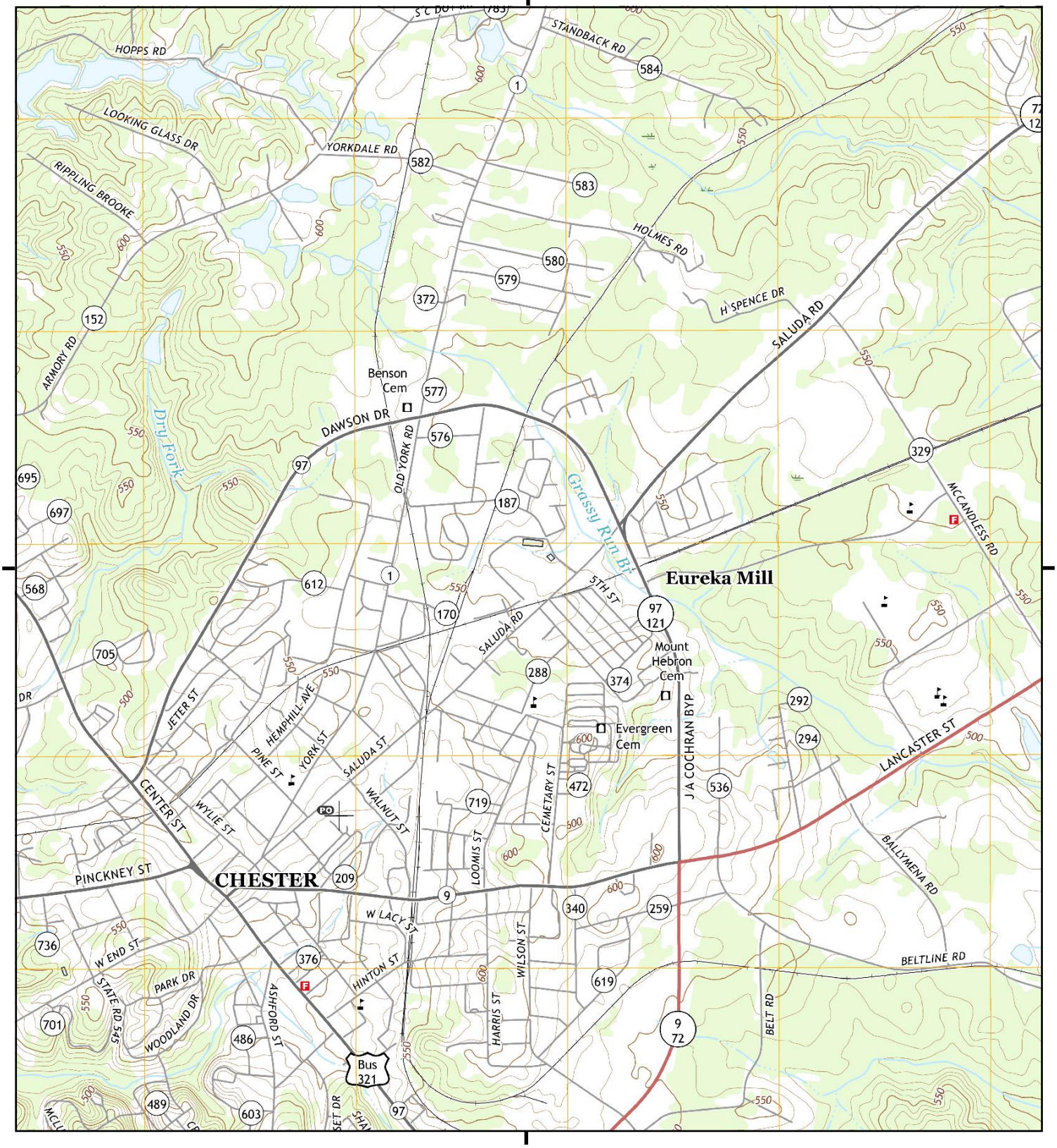

This report includes information from the following map sheet(s).

0 Miles 0.25 0.5 1 1.5

NW N NE
W E
SW S SE

TP, Chester, 2017, 7.5-minute

SITE NAME: Eureka Mill
ADDRESS: 598 SALUDA RD
CHESTER, SC 29706
CLIENT: S&ME, Inc.

N

Historical Topo Map

2014

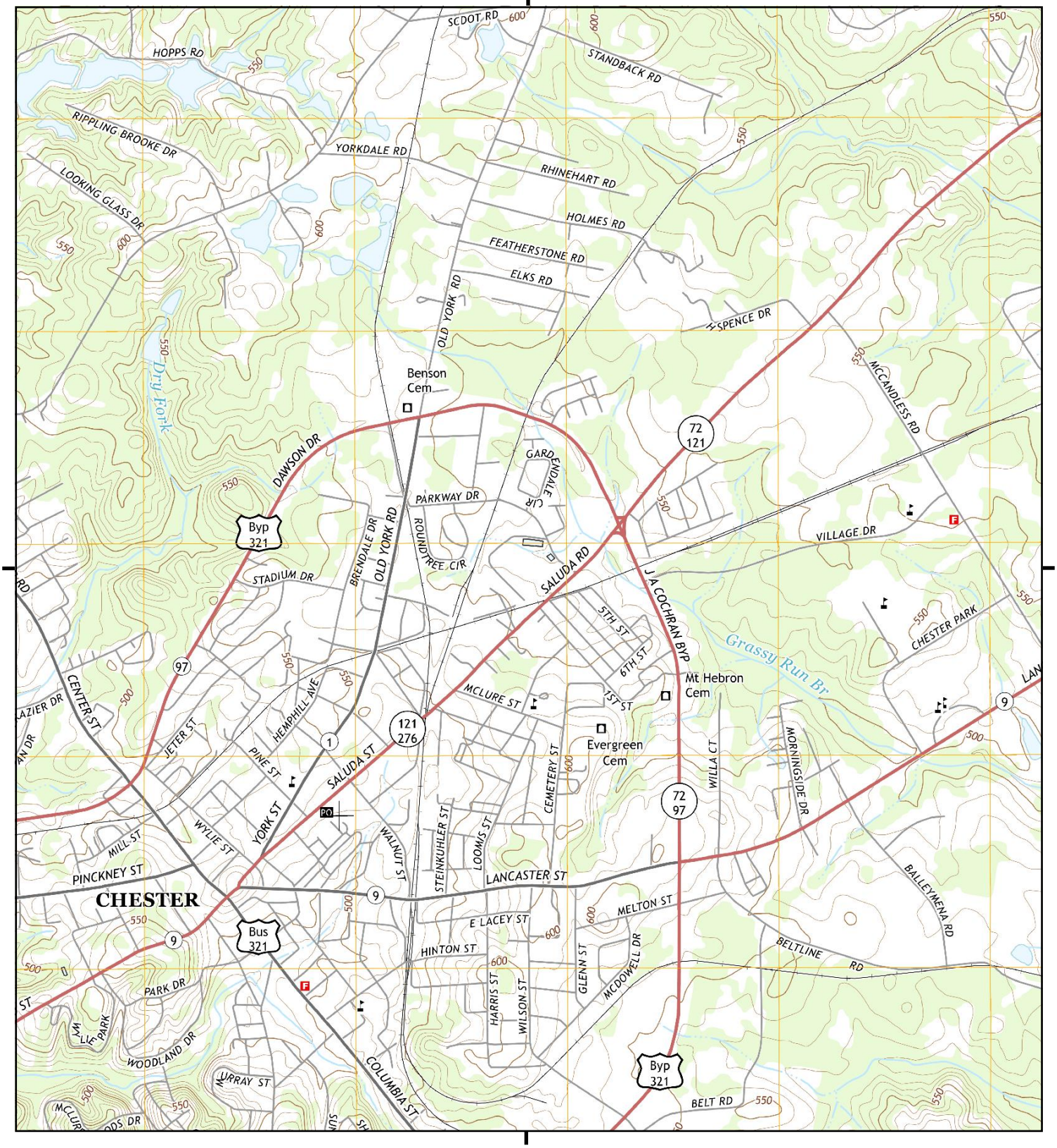

This report includes information from the following map sheet(s).

0 Miles 0.25 0.5 1 1.5

NW N NE
W E
SW S SE

TP, Chester, 2014, 7.5-minute

SITE NAME: Eureka Mill
ADDRESS: 598 SALUDA RD
CHESTER, SC 29706
CLIENT: S&ME, Inc.

N

Historical Topo Map

1983

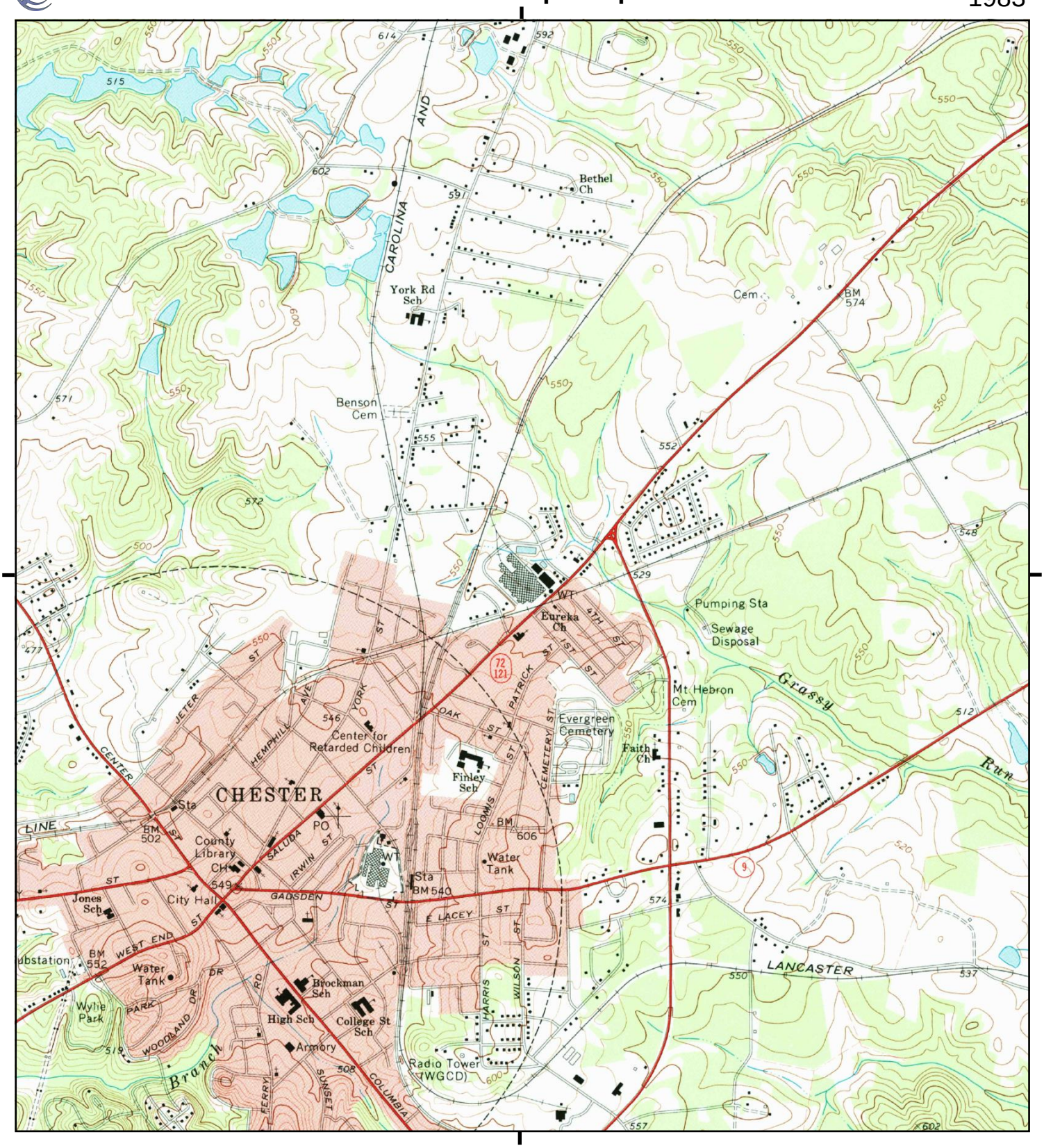

This report includes information from the following map sheet(s).

0 Miles 0.25 0.5 1 1.5

NW N NE
W E
SW S SE

TP, Chester, 1983, 7.5-minute

SITE NAME: Eureka Mill
ADDRESS: 598 SALUDA RD
CHESTER, SC 29706
CLIENT: S&ME, Inc.

N

Historical Topo Map

1969

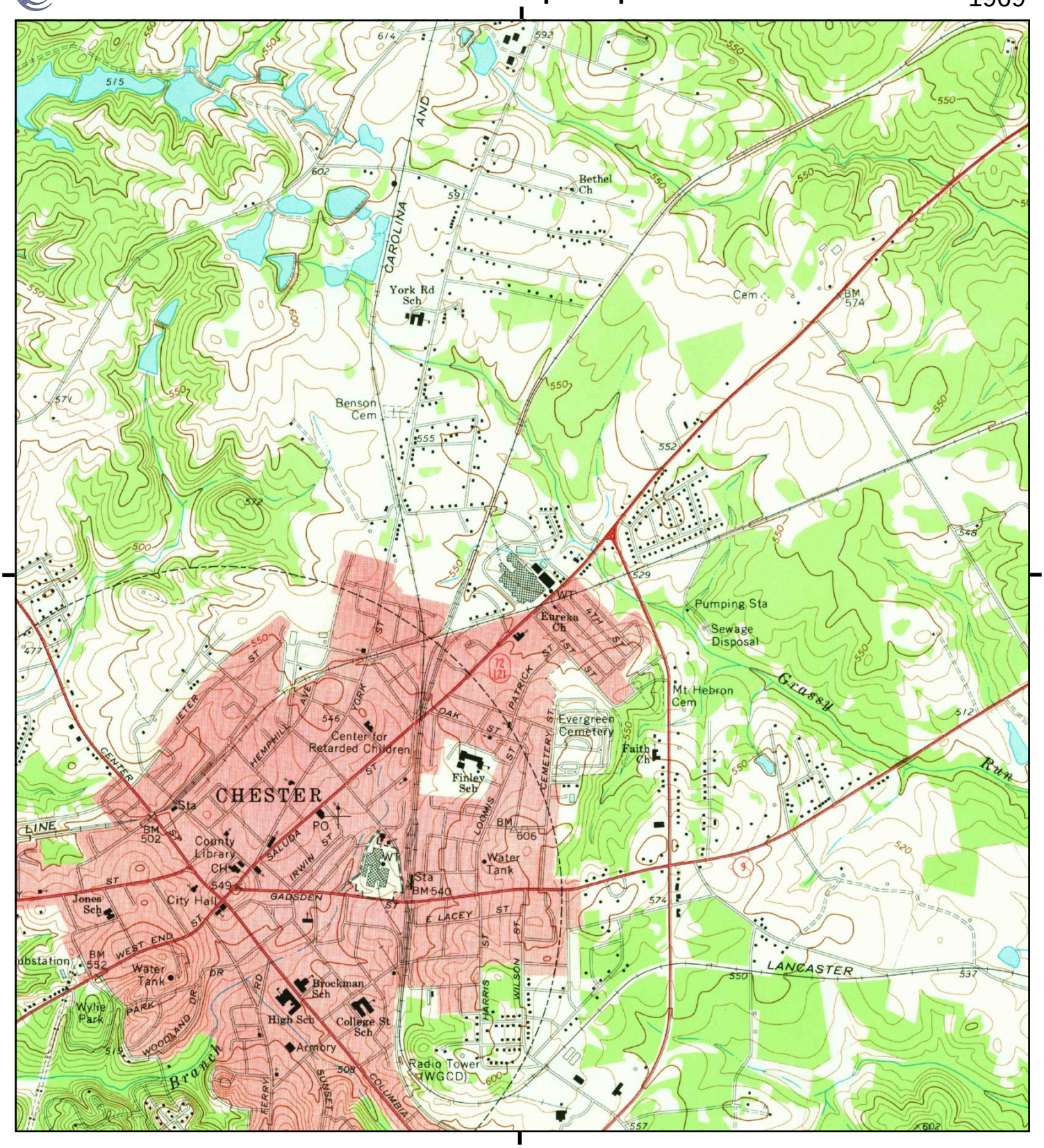

This report includes information from the following map sheet(s).

0 Miles 0.25 0.5 1 1.5

NW N NE
W E
SW S SE

TP, Chester, 1969, 7.5-minute

SITE NAME: Eureka Mill
ADDRESS: 598 SALUDA RD
CHESTER, SC 29706
CLIENT: S&ME, Inc.

N

Eureka Mill
598 SALUDA RD
CHESTER, SC 29706

Inquiry Number: 7544411.5
January 24, 2024

The EDR-City Directory Image Report

EDR® Environmental Data Resources Inc

6 Armstrong Road
Shelton, CT 06484
800.352.0050
www.edrnet.com

TABLE OF CONTENTS

SECTION

Executive Summary

Findings

City Directory Images

Thank you for your business.
Please contact EDR at 1-800-352-0050
with any questions or comments.

Disclaimer - Copyright and Trademark Notice

This Report contains certain information obtained from a variety of public and other sources reasonably available to Environmental Data Resources, LLC. It cannot be concluded from this Report that coverage information for the target and surrounding properties does not exist from other sources. This Report is provided on an "AS IS", "AS AVAILABLE" basis. **NO WARRANTY EXPRESS OR IMPLIED IS MADE WHATSOEVER IN CONNECTION WITH THIS REPORT. ENVIRONMENTAL DATA RESOURCES, LLC AND ITS SUBSIDIARIES, AFFILIATES AND THIRD PARTY SUPPLIERS DISCLAIM ALL WARRANTIES, OF ANY KIND OR NATURE, EXPRESS OR IMPLIED, ARISING OUT OF OR RELATED TO THIS REPORT OR ANY OF THE DATA AND INFORMATION PROVIDED IN THIS REPORT, INCLUDING WITHOUT LIMITATION, ANY WARRANTIES REGARDING ACCURACY, QUALITY, CORRECTNESS, COMPLETENESS, COMPREHENSIVENESS, SUITABILITY, MERCHANTABILITY, FITNESS FOR A PARTICULAR PURPOSE, TITLE, NON-INFRINGEMENT, MISAPPROPRIATION, OR OTHERWISE. ALL RISK IS ASSUMED BY THE USER. IN NO EVENT SHALL ENVIRONMENTAL DATA RESOURCES, LLC OR ITS SUBSIDIARIES, AFFILIATES OR THIRD PARTY SUPPLIERS BE LIABLE TO ANYONE FOR ANY DIRECT, INCIDENTAL, INDIRECT, SPECIAL, CONSEQUENTIAL OR OTHER DAMAGES OF ANY TYPE OR KIND (INCLUDING BUT NOT LIMITED TO LOSS OF PROFITS, LOSS OF USE, OR LOSS OF DATA), ARISING OUT OF OR IN ANY WAY CONNECTED WITH THIS REPORT OR ANY OF THE DATA AND INFORMATION PROVIDED IN THIS REPORT.** Any analyses, estimates, ratings, environmental risk levels, or risk codes provided in this Report are provided for illustrative purposes only, and are not intended to provide, nor should they be interpreted as providing any facts regarding, or prediction or forecast of, any environmental risk for any property. Only an assessment performed by a qualified environmental professional can provide findings, opinions or conclusions regarding the environmental risk or conditions in, on or at any property.

Copyright 2023 by Environmental Data Resources, LLC. All rights reserved. Reproduction in any media or format, in whole or in part, of any report or map of Environmental Data Resources, LLC, or its affiliates, is prohibited without prior written permission.

EDR and its logos (including Sanborn and Sanborn Map) are trademarks of Environmental Data Resources, LLC or its affiliates. All other trademarks used herein are the property of their respective owners.

EXECUTIVE SUMMARY

DESCRIPTION

Environmental Data Resources, Inc.'s (EDR) City Directory Report is a screening tool designed to assist environmental professionals in evaluating potential liability on a target property resulting from past activities. EDR's City Directory Report includes a search of available business directory data at approximately five year intervals.

RECORD SOURCES

The EDR City Directory Report accesses a variety of business directory sources, including Haines, InfoUSA, Polk, Cole, Bresser, and Stewart. Listings marked as EDR Digital Archive access Cole and InfoUSA records. The various directory sources enhance and complement each other to provide a more thorough and accurate report.

EDR is licensed to reproduce certain City Directory works by the copyright holders of those works. The purchaser of this EDR City Directory Report may include it in report(s) delivered to a customer.

RESEARCH SUMMARY

The following research sources were consulted in the preparation of this report. A check mark indicates where information was identified in the source and provided in this report.

Year	*Target Street*	*Cross Street*	*Source*
2020	☑	☑	EDR Digital Archive
2017	☑	☑	Cole Information
2014	☑	☑	Cole Information
2010	☑	☑	Cole Information
2005	☑	☑	Cole Information
2000	☑	☑	Cole Information
1995	☑	☑	Cole Information
1992	☐	☑	Cole Information
1986	☑	☑	Polk's City Directory
1982	☑	☑	Polk's City Directory
1978	☑	☑	Hill's City Directory
1973	☑	☐	Hill's City Directory
1968	☑	☐	Hill's City Directory
1964	☑	☐	Hill's City Directory

FINDINGS

TARGET PROPERTY STREET

598 SALUDA RD
CHESTER, SC 29706

Year	CD Image	Source	
SALUDA RD			
2020	pg A4	EDR Digital Archive	
2017	pg A6	Cole Information	
2014	pg A8	Cole Information	
2010	pg A10	Cole Information	
2005	pg A12	Cole Information	
2000	pg A14	Cole Information	
1995	pg A16	Cole Information	
1992	-	Cole Information	Target and Adjoining not listed in Source
1986	pg A19	Polk's City Directory	
1986	pg A20	Polk's City Directory	
1982	pg A22	Polk's City Directory	
1978	pg A24	Hill's City Directory	
1973	pg A25	Hill's City Directory	
1968	pg A26	Hill's City Directory	
1964	pg A27	Hill's City Directory	

FINDINGS

CROSS STREETS

Year	*CD Image*	*Source*	
PARKWAY DR			
2020	pg. A2	EDR Digital Archive	
2017	pg. A5	Cole Information	
2014	pg. A7	Cole Information	
2010	pg. A9	Cole Information	
2005	pg. A11	Cole Information	
2000	pg. A13	Cole Information	
1995	pg. A15	Cole Information	
1992	pg. A17	Cole Information	
1986	pg. A18	Polk's City Directory	
1982	pg. A21	Polk's City Directory	
1978	pg. A23	Hill's City Directory	
1973	-	Hill's City Directory	Target and Adjoining not listed in Source
1968	-	Hill's City Directory	Street not listed in Source
1964	-	Hill's City Directory	Street not listed in Source

City Directory Images

Target Street	Cross Street	Source
-	✓	EDR Digital Archive

PARKWAY DR 2020

603	KELLY GASTON
610	ANITRA STEWART
	MARY STEWART
614	LAVERNE BRYANT
	SHEREKA BRYANT
619	NAPOLEON DIXON
	SHARON SMALLS
622	VIRGINIA MINTER
625	JOHN FOSTER
	TERROKA DAVIS
626	KEISHA BROWN
	MARQUITA BROWN
	SARAH BROWN
630	CORENITTA FREDERICK
	IESHA CARTER
631	LYLE HALL
634	SARAH JOHNSON
638	MELISSA BUCHANAN
	MELISSA YOUNG
	SHAREK YOUNG
643	DOMINIQUE PIGFORD
	KERVIN JAMES
	LOUVENIA JAMES
	SHAWNSA BROOKS
	TAWRENCE JAMES
646	MAERETTA KENNEDY
	MAERETTA STRONG
	TORRI KENNEDY
648	GRACIE LIGHTNER
	GRACIE WILKES
650	NATASHIA HARRIS
	TERRY HARRIS
658	GLORIA JOHNSON
	JASMINE JOHNSON
661	CINDY COCHRAN
	CYNTHIA DOVE
	WILLIAM COCHRAN
666	ANTWAIN COLVIN
	WALLACE BOOKER
681	DELLA WRIGHT
	LEVIE WRIGHT
	LEVONA WRIGHT
	SHANNON WRIGHT
713	DOROTHY GHEEN
	RANDY GHEEN
717	MILDRED HALL
	SAMMY HALL
723	SHUNNA GRANT
	VALERIE BOWSER
	VALERIE COCKRELL

Target Street	Cross Street	Source
-	✓	EDR Digital Archive

PARKWAY DR 2020 (Cont'd)

735	ANGELA WHITE SHIRLEY WARE

Target Street	Cross Street	Source
✓	-	EDR Digital Archive

SALUDA RD 2020

503	BRENDA TOBIAS
	DOROTHY HALL
504	CHARLES TOBIAS
	MAGGIE TOBIAS
506	DESMOND WHITE
509	DELORIS JACKSON
510	ANTONIO FOSTER
	COURTNEY ROGERS
	LAQUAZHA HOPE
514	KYELE JONES
515	MASTERS RECYCLING
	TRANSFINITE PROPERTY GROUP LC
518	LINDA CRAIG
	TEQUILA HALL
520	TRACEY SULLIVAN
523	COURTNEY BOYD
	KIM GRAFTON
	SHEILA GRAFTON
539	SONYA BELL
544	CHESTER CHURCH OF GOD
568	BENARD HALL
	DONELL HALL
	LEON HALL
598	CHESTER CNTY FIRE COORDINATOR
614	JESSICA DOVE
	JUDITH DOVE
	WILLIAM DOVE
616	DONALD MCWATTERS
	LOUISE GRANT
619	HOLY PLACE
627	MARY WILLIAMS
642	ATM
	BLUE RHINO
706	LORENDA RAMBERT
712	CAROLYN MCELVEEN
	ERNEST WILLIAMS
722	BECKY ASHLEY
	SARAH BEAVER
752	CASSANDRA REDMAN
	SANDY REDMAN

Target Street	Cross Street	Source
-	✓	Cole Information

PARKWAY DR 2017

605	ERVIN, WAYNE R
614	BRYANT, ANTONIO R
622	MINTER, VIRGINIA Y
625	DAVIS, QUANESHA
	FOSTER, JOHN T
626	BROWN, SARAH M
630	CARTER, IESHA
631	HALL, LYLE G
638	YOUNG, MARQUEAS I
643	JAMES, KERVIN
646	STRONG, MAERETTA K
648	LIGHTNER, WILLIE L
650	HARRIS, TERRY W
658	JOHNSON, GLORIA J
661	DOVE, CYNTHIA A
666	STEWART, MELINDA
681	WRIGHT, LEVIE I
687	SOUTHWORTH, J O
705	TATMAN, CLAIRE F
713	GHEEN, RANDY L
717	HALL, SAMMY P
723	COCKRELL, VALERIE J
735	WHITE, ANGELA

Target Street	Cross Street	Source
✓	-	Cole Information

SALUDA RD 2017

504	TOBIAS, CHARLES A
506	COLEMAN, PATRICIA
509	JACKSON, RICHARD S
510	BRUTON, KARIE
514	JONES, KYELLE
515	MASTERS RECYCLING
518	DUNCAN, DOROTHY L
520	MOSLEY, KAYLA
523	GRAFTON, KIM L
530	FEASTER, RODEJYDRA
534	WELDON, HERMAN
538	CHURCH OF GOD SALUDA ST
	VICARS, JOSEPH D
539	BELL, SONYA
544	CHURCH OF GOD SALUDA ST
560	LANTERN OF LOVE
568	HALL, BENARD J
598	COUNTY OF CHESTER
610	SANDERS, CIERRA
614	DOVE, WILLIAM D
616	MOBLEY, DWAN O
619	THE HOLY PLACE
627	WILLIAMS, MARY G
706	RAMBERT, LORENDA
752	GLASGOW, MARK L
759	THE MONEY PIT
763	ROOF, LAWRENCE

Target Street	Cross Street	Source
-	✓	Cole Information

PARKWAY DR 2014

603	OCCUPANT UNKNOWN,
605	ERVIN, WAYNE R
610	STEWART, MARY L
614	BRYANT, ANTONIO R
625	FOSTER, JOHN T
626	BROWN, SARAH M
631	OCCUPANT UNKNOWN,
634	OCCUPANT UNKNOWN,
638	YOUNG, MARQUEAS I
639	OCCUPANT UNKNOWN,
643	JAMES, KERVIN
646	STRONG, MAERETTA K
648	LIGHTNER, WILLIE L
650	HARRIS, TERRY W
658	JOHNSON, GLORIA J
661	COCHRAN, WILLIAM E
662	OCCUPANT UNKNOWN,
666	BOOKER, WALLACE A
681	WRIGHT, LEVIE I
687	SOUTHWORTH, DARIN
705	TATMAN, CLAIRE F
713	GHEEN, RANDY M
717	HALL, SAMMY P
723	COCKRELL, VALERIE J
735	OCCUPANT UNKNOWN,

Target Street	Cross Street	Source
✓	-	Cole Information

SALUDA RD 2014

278	ELAM, GWENDOLYN
504	TOBIAS, CHARLIE A
509	JACKSON, RICHARD S
514	JONES, PATRICK D
515	MASTERS RECYCLING
518	DUNCAN, RAY E
520	OCCUPANT UNKNOWN,
523	GRAFTON, KIM L
524	MILLER, DONALD
527	CLARK, REECE
528	AMEDY, AMY L
529	OCCUPANT UNKNOWN,
530	OCCUPANT UNKNOWN,
534	WELDON, HERMAN
538	CHURCH OF GOD SALUDA ST
	VICARS, JOSEPH D
539	PRESSLEY, FRANK A
555	OCCUPANT UNKNOWN,
560	LANTERN OF LOVE
568	HALL, EDDIE J
598	CHESTER CO FIRE COORDINATOR
	COUNTY OF CHESTER
	SHERIFFS SUBSTATION
600	OCCUPANT UNKNOWN,
604	OCCUPANT UNKNOWN,
610	SANDERS, TARA D
614	DOVE, WILLIAM
616	MOBLEY, DWAN O
619	THE HOLY PLACE
627	WILLIAMS, MARY G
632	BAKER, RUBY J
706	RAMBERT, LORENDA
712	OCCUPANT UNKNOWN,
722	CALDWELL, CHARLES
732	OCCUPANT UNKNOWN,
752	GLASGOW, HENRY
759	SCOOTERS LOUNGE
763	INMAN, STEVEN
799	MCDOWELL, CAROLYN P

Target Street	Cross Street	Source
-	✓	Cole Information

PARKWAY DR 2010

605	ERVIN, WAYNE R
610	STEWART, ANITRA P
614	BRYANT, SHEREKA L
622	YOUNG, MARQUEAS
625	COLEMAN, LAWANDA M
	FOSTER, JOHN T
626	BROWN, SARAH M
630	FREDERICK, CORENITTA T
634	JOHNSON, SARAH L
638	YOUNG, MELISSA L
639	OBLEY, MAURICE J
643	PIGFORD, MARIAN
646	STRONG, MAERETTA K
648	LIGHTNER, WILLIE L
650	HARRIS, TERRY W
658	JOHNSON, GLORIA J
661	DOVE, HERBERT T
662	PRICE, DON
666	STEWART, ROY L
681	WRIGHT, LEVIE
687	SOUTHWORTH, MARIE M
705	CLAIRE, TATMAN
713	GHEEN, HERBERT A
717	HALL, SAMMY P
723	COCKRELL, VALERIE J

Target Street	Cross Street	Source
✓	-	Cole Information

SALUDA RD 2010

504	TOBIAS, CHARLIE A
509	JACKSON, RICHARD S
510	HOYT, BONITA B
514	JONES, PATRICK D
518	DUNCAN, RAY E
520	CLARK, SANDRA
523	GRAFTON, SHEILA
528	AMADI, SARAH C
534	WELDON, LATOYA
538	FUNDERBURK, GERALD
610	KENNON, DESTINY
614	DOVE, WILLIAM
616	MOBLEY, DWAN O
622	MOBLEY, CARL T
632	BAKER, RUBY J
642	VV MART
700	CHESTER TIRE CO
706	RAMBERT, LORENDA
712	WILLIAMS, HARVEY
722	CALDWELL, CHARLES
752	GLASGOW, HENRY

Target Street	Cross Street	Source
-	✓	Cole Information

PARKWAY DR 2005

603	MCCLURKIN, JOEI
605	JACKSON, ELIZABETH
614	BRYANT, SHEREKA L
622	MINTER, VIRGINIA R
630	FREDERICK, CORENITTA T
631	CLARKS PAINT CO
634	JOHNSON, SARAH L
639	OBLEY, MAURICE J
643	JAMES, MAURICE
646	KENNEDY, MAERETTA R
648	LIGHTNER, GRACIE
658	JOHNSON, GLORIA C
661	DOVE, HERBERT T
662	PRICE, DON
666	COLVIN, ANTWAIN L
671	GRAHAM, ERVIN
681	WRIGHT, DELLA S
687	SOUTHWORTH, MARIE
705	KILLIAN, GREG
713	GHEEN, HERBERT A
717	HALL, SAMMY P
723	COCKRELL, VALERIE B
735	SHIRLEY, ROY D

Target Street	Cross Street	Source
✓	-	Cole Information

SALUDA RD 2005

500	WYNN, CALVIN L
504	TOBIAS, CHARLIE A
509	JACKSON, RICHARD S
510	BLAND, GEORGE B
514	JONES, PATRICK D
518	DUNCAN, DOROTHY L
520	PROCTOR, LUCIAN W
523	BOYD, WALLACE
527	CLARK, BRENDA R
538	CHURCH OF GOD SALUDA ST
539	LORIANE, PRESSLEY
544	CHURCH OF GOD SALUDA ST
555	GIVENS, EDNA A
568	HALL, EDDIE J
604	PIGFORD, SAMUEL D
616	MOBLEY, DWAN O
619	SOUTHERN MUTL CHURCH INSUR
622	MOBLEY, CARL T
706	RAMBERT, LORENDA
712	WILLIAMS, HARVEY
740	GLASSCO WOOD PRODUCTS
752	HARRIS, ANITA L
759	CATTLEMANS CLUB
799	MCDOWELL, WILLIAM E

Target Street	Cross Street	Source
-	✓	Cole Information

PARKWAY DR 2000

605	JACKSON, E
625	MILLER TILE
631	CLARK, DAVID L
	CLARKS PAINT CO
634	JOHNSON, SARAH
639	KENNEDY, B
648	LIGHTNER, GRACIE
661	DOVE, HERBERT T
662	PRICE, DON
666	COLVIN, ANTWAIN L
671	GRAHAM, AUGUSTA
687	SOUTHWORTH, J O
705	JOURDAN, ERNEST
717	HALL, SAMMY P
723	BOWSER, VALERIE

Target Street	Cross Street	Source
✓	-	Cole Information

SALUDA RD 2000

500	HOWELL, WILLIE
503	ROBERTS, EDISTO
504	TOBIAS, MAGGIE
509	JACKSON, RICHARD
515	BORDEN INCORPORATED
	EAGLE FAMILY FOODS INCORPORATED
	INDUSTRIAL AIR INCORPORATED
518	DUNCAN, D L
520	PROCTOR, LUCIAN W
530	BROWN, MALLIE
533	CAROLINA CLEAN
538	CHURCH OF GOD SALUDA ST PASTORS RESIDENCE
	REID, DENNIS E
544	CHURCH OF GOD SALUDA ST
554	CHURCH OF GOD SALUDA ST YOUTH MINISTER
	GRUBBS, JEFF
583	DEFENDER SERVICES
598	CHESTER COUNTY OF DARE & SCHOOL RESRC OFFICERS
	CHESTER COUNTY OF FAMILY COURT AND CIVIL PROCESS
	CHESTER COUNTY OF SHERIFFS SUB STATION
600	BAKER, R J
604	PIGFORD, BILLIE M
616	MOBLEY, FRED O
622	MOBLEY, CARL T
700	CAPPS RADIATOR SERVICE
709	RAMBERT, LORENDA
712	WILLIAMS, HARVEY
740	CHESTER CENTRE BUILDING
	GLASGOW WOOD PRODUCTS
759	CATTLEMENS CLUB
799	MCDOWELL, W E

Target Street	Cross Street	Source
-	✓	Cole Information

PARKWAY DR 1995

96	CAMPBELL, JACKIE
100	WILLIAMS, JOE W
101	OCCUPANT UNKNOWNN
102	CLARK, DAVID
	CLARKS PAINT CO
107	OCCUPANT UNKNOWNN
109	COLEMAN, MICHAEL
111	LAND, ROGER
112	DOVE, HERBERT T
113	YOUNG, MELISSA
115	KENNEDY, M
116	GRAHAM, AUGUSTA
117	WILKES, GRACIE
720	MARQUARD, CLYDE W
721	BOWSER, VALERIE
	HALL, SAMMY P
722	GHEEN, RANDY L
724	CALDWELL, ROBERT P
726	STUART, WILLIAM I
728	OCCUPANT UNKNOWNN
729	MCCORKLE, POLLY
730	OUTLAW, BUCK
731	BYARS, FRED W
732	CHAPPELL, IDA A
733	FELMET, WILLIAM F
734	BRANTLEY, C R
735	ROOF, K W
736	OCCUPANT UNKNOWNN
738	SCONYERS, J C
740	OCCUPANT UNKNOWNN
742	ROBERTS, DORIS
744	SOUTHWORTH, J O

Target Street	Cross Street	Source
✓	-	Cole Information

SALUDA RD 1995

723 CAROLINA WOOD INDUSTRIES
728 CEDARGROVE BAPTIST CHURCH

Target Street	Cross Street	Source
-	✓	Cole Information

PARKWAY DR 1992

96	GLENN, HEYWARD
101	STEWART, MARY K
102	CLARK, DAVID L
112	DOVE, HERBERT T
116	GRAHAM, AUGUSTA
117	WILKES, GRACIE
720	MARQUARD, CLYDE W
721	THOMAS, STEVEN
724	CALDWELL, ROBERT P
726	STUART, WILLIAM I
728	ELKINS, EARL
729	MCCORKLE, POLLY
730	OUTLAW, BUCK
731	BYARS, FRED W
732	CHAPPELL, IDA A
733	FELMET, WILLIAM F
734	BRANTLEY, C R
735	ROOF, K W
736	WRIGHT, PHIL
738	SCONYERS, J C
742	ROBERTS, DORIS
72112	HALL, SAMMY P

Target Street	Cross Street	Source
-	✓	Polk's City Directory

PARKWAY DR 1986

PARKWAY DR —FROM YORK RD EAST 1 NORTH OF SWIFT ST

ZIP CODE 29706

Gwin Liza

BALL PARK AV INTERSECTS

★Harris ◎

112★Cochran Wm Earl III ◎

113 Emerson Dennis L ◎

Target Street	Cross Street	Source
✓	-	Polk's City Directory

SALUDA RD 1986

385-3076

RAILROAD AV BEGINS

211 Bennefield Clara 385-6319

213 Roof Walter C ◎ 377-1045

214 Guys Tire & Battery 385-5454

215 Saluda Street Church Of God

rev geo j johnston pastor

385-2394

Target Street	Cross Street	Source
✓	-	Polk's City Directory

SALUDA RD 1986

SALUDA ST—Contd
217a Church Of God
217b Orvin Hubert Rev 385-2394
220 Vacant
1ST ST BEGINS
2D ST BEGINS
620 Gaston Robt E ◎ 377-4369
621 Springs Mills (Eureka Plant) 377-9210
622 Gantt Marcelus C ◎ 377-4626
S S R R CROSSES
632 Baker Eva V ◎ 385-2968
PARKWAY ST BEGINS
634 Lee Lula F Mrs ◎ 385-3756
638 Jourdan Inez M Mrs ◎ 385-2492
640 Mobley Fred O ◎ 377-4985
641 Second Baptist Church 377-7149
642 Vacant
643 Rice Ethel L Mrs ◎ 385-3668
644 Mobley Carl T ◎ 385-2830
656 Hyatt Edw
Saluda Squares Shopping Center
Mary's Cake Box 377-1170
Rental Express appl rental 377-8116
Vacant
Chester Hair Designers 377-1067
Revco Discount Drugs 377-4137
Food Lion gros 377-7127
Family Dollar Store No 303 variety store 377-4131
Sky City dept store 377-7146
Carolina Video 377-7161
Security Finance 377-7181
Clean Brite Laundromat
A B C Party Shop 385-5408
STATE HIGHWAY 72 BY-PASS ENDS
STATE HWY 72 BEGINS
STATE HWY 132 BEGINS

Target Street	Cross Street	Source
-	✓	Polk's City Directory

PARKWAY DR 1982

PARKWAY DR —FROM YORK
RD EAST 1 NORTH OF
SWIFT ST

ZIP CODE 29706
Gwin Liza
Isom James
BALL PARK AV INTERSECTS
Dove Cynthia A 377-7839

Target Street	Cross Street	Source
✓	-	Polk's City Directory

SALUDA RD 1982

SALUDA ST—Contd
167 Morrow Hal ◎ 385-2897
169 Doster Arth D ◎ 385-5444
MOBLEY ST ENDS
BRAWLEY ST BEGINS

7

SOU RY CROSSES
171 Saluda Street Exxon 377-8092
OAK ST BEGINS
174 Saluda Street Mobile Service Station 385-9388
Young C V
176 Vacant
181 B&H Foods Inc prepared lunches 385-6355
Ruth's Salads 385-6355
181½ Young's Package Store No 2 liquors 385-6118
MC LURE ST BEGINS
185 Vacant
186 Carolina Coca-Cola Bottling Co Of Chester 385-5434
187 Bantam Chef No 2 restr 377-1700
188 Cameron Lindsay ◎ 377-4696
189 Highway Texaco 377-4848
190 Funderburk's Drug Store 385-3136
PARIS CT BEGINS
191 Martin's Liquor Store 385-3500
192 Hunter's Seafood Market 385-9282
193 Howell Thos R ◎ 377-4326
194 Redmond Atilee P Mrs ◎ 377-1552
194a Vacant
196 Jackson Ulysses S ◎ 377-7443
197 Miller Ruben ◎ 377-8263
198 Borden Co Inc The 377-1121
199 Thomas Mary B ◎ 385-2023
200 Wilks Sarah Y ◎ 385-2264
201 Dreher John J ◎ 385-2448
202 Reece Mattie K Mrs ◎ 385-6312
203 Duncan Athea H Mrs ◎ 385-5767
203½★Robinson Hazel S Jr 377-7933
204 Clack Wm B ◎ 377-4329
204½ Clack Mattie B ◎ 385-2373
205 Proctor Lucas W ◎ 385-5626
206 Vacant
207 Paden Lula G Mrs ◎ 385-2234
209 Vacant
209½ Osborne Andrew
210 Cloud Mildred H Mrs ◎ 385-3076
RAILROAD AV BEGINS
211 Bennefield Clara 385-6319
213 Roof Walter C ◎ 377-1045
214 Reeves Sixty Six Service Station 385-9398
Reeves Edith 377-8690
215 Saluda Street Church Of God rev geo j johnston pastor 385-2394
217a Church Of God
217b★Orvin Hubert Rev 385-2394
220 Tinsley's prod 377-1090
229 Vacant
229a Vacant
231 Vacant
235 Vacant
1ST ST BEGINS
2D ST BEGINS
620 Gaston Robt ◎ 377-4369
621 Springs Mills (Eureka Plant) 377-4121
622 Gantt Marcelus C ◎ 377-4626
SCLRR CROSSES
624 Vacant
628 Darby's Grocery 377-4157
632 Baker Eva V ◎ 385-2968
PARKWAY ST BEGINS
634 Lee Lula F Mrs ◎ 385-3756
638 Jourdan Inez M Mrs ◎ 385-2492
640 Mobley Fred O ◎ 377-4985
641 Second Baptist Church 377-7149
642 Vacant
643 Rice Ethel L Mrs ◎ 385-3668
644 Mobley Carl T ◎ 385-2830
656 Wiley Brothers Marble & Granite Works Inc 385-5739
Saluda Squares Shopping Center
Mary's Cake Box Store No 2 377-1170
Life Insurance Co Of Virginia 377-4248
Edie's womens apparel 377-7671
Revco Discount Drugs 377-4137
Food Town 377-7127
Family Dollar Store No 303 variety store 377-3141
Sky City variety store 377-7146
Odyssey The game rm 377-7045
STATE HIGHWAY 72 BY-PASS ENDS
STATE HWY 72 BEGINS
STATE HWY 132 BEGINS

5

SARA ST —

206★Gantt Bill J 377-8787
208★Roten Roger J 377-7993
210★Lancaster David R 377-8919

PARK DR—Contd

118 Smithwick Joel A ◎ 377-4502
119 Byers John S Jr ◎ 385-3574
121 Elliott Mary L Mrs ◎ 385-3813
123★Kay Wm F
126 Coleman Robt W Jr ◎ 385-5738
WOODLAND DR BEGINS
128★Tanner Calvin J ◎ 385-2942
129 Ruff Haywood L Jr ◎ 385-5527
131 Gresham N Linn ◎ 385-3337
133 De Mont Forrest R ◎ 377-4221
134 Wylie Isabel S Mrs ◎ 385-5509
135 Blackmon James S ◎ 385-2616
136 Horton Walter H ◎ 385-5387
138 Goldstein Herman B ◎ 385-2200
140★Taylor T Du Rant Jr ◎ 377-1792
143 Gaston John N Jr ◎ 385-5622
HILLCREST DR INTERSECTS
145 Tyler Julian L ◎ 377-4546
146 Cochran J A ◎ 385-5276
147 Gaston Arth L ◎ 385-2117
148 Hall Genolah Mrs ◎ 385-2574
149 Wall Benj R Jr ◎ 385-5467
150 Powell Fred J ◎ 377-4838
151 Brice Lois Mrs art tchr ◎ 377-4802
152 Baker Wm H W Jr ◎ 385-5309
155 Ward A T ◎ 377-4830
157 Jones Dorothy Mrs ◎ 377-8490
WEST END INTERSECTS

6

PARKWAY DR —FROM YORK RD EAST 1 NORTH OF SWIFT ST

ZIP CODE 29706
★Gwin Liza
Isom James
BALL PARK AV INTERSECTS
Montieth Lilly C Mrs ◎

7

PARKWAY ST —FROM SALUDA ST NORTHWEST 1 NORTHEAST OF RAILROAD AV

ZIP CODE 29706
720 Marquard Sue L Mrs ◎ 385-3860
Rear Moody Jerry
722 Gheen Herbert A ◎ 385-5729
723 Jourdan Carrie D Mrs ◎ 377-4829
724 C & C Plumbing Serv 377-1877
726 Stuart Wm I ◎ 385-2297
728 Love Wm J ◎ 385-5686
729 Brantley Minnie Mrs ◎
730 Outlaw Cletis M ◎ 385-3233
731 Brantley Charles P ◎ 385-5913
732 Chappell Ida A Mrs ◎ 385-2933
733 Felmet Wm F ◎ 385-3973
734 Brantley Clarence R ◎ 377-4633
735 Roof Crawford H ◎ 385-5956
736 Wright Clayton E ◎ 385-3976
738 Sconyers John C ◎ 377-4238
740 Lewis Thos S ◎ 377-1057
742 Roberts Doris T Mrs ◎ 377-4745
Roberts Lonnie W Jr ◎

7

PATRICK ST —FROM 1ST ST SOUTH 1 EAST OF SALUDA ST

ZIP CODE 29706
104 Carter Rosa L ◎ 385-6381
105 Curbeam Sam Rev ◎ 385-2244
106 Hardin Lucille ◎ 385-6242
112 Vacant

Target Street	Cross Street	Source
✓	-	Hill's City Directory

SALUDA RD 1978

195★Martin Bobby R ◎ 377-3311
196 Jackson Ulysses S ◎ 385-2447
197 Miller Ruben ◎ 377-8263
Rear Crawford Naomi K Mrs
198 Borden Co Inc The 377-1121
199 Thomas Otho W ◎ 385-2023
200 Wilks Sarah Y 385-2264
201★Dreher John J ◎ 385-2448
202 Reece Mattie K Mrs ◎
385-6312
203 Duncan Athea H Mrs ◎
385-5767
204 Clack Wm B ◎ 377-4329
204½★Clack Mattie B ◎ 385-2373
205★Proctor Wallace
206 Arcade
207 Paden Lula G Mrs ◎
385-2234
209 Vacant
209½ Lewis James ◎ 385-2470
★Lindsay Ralph
★Osborne Andrew
210 Cloud Mildred H Mrs ◎
385-3076
RAILROAD AV BEGINS
211 Mc Waters Effie Mrs 377-4311
211½★Bennefield Clara 385-6319
213 Roof Walter C ◎ 377-3230
214 Reeves Sixty Six Service
Station 385-9398
215★Orvin Hubert P Rev
385-2394
217 Church Of God
220 Vacant
222 Vacant
223 Vacant
229 Vacant
229a Vacant
231 Vacant
235 Vacant
1ST ST BEGINS
2D ST BEGINS
620 Gaston Robt ◎ 377-4369
621 Springs Mills (Eureka Plant)
377-4121
622 Gantt Marcelus C ◎ 377-4626
SCLRR CROSSES
624 Eureka Methodist Church
(sunday sch rms)
628 Darby's Grocery 377-4157
630 Maree Wm L ◎
632 Baker Eva V ◎ 385-2968
PARKWAY ST BEGINS
634 Lee Lula F Mrs ◎ 385-3756

SALUDA ST—Contd
197 Harris L M ◎
198 Borden Co The 377-1121
199 Thomas Otho W ◎ 385-2023
200 ★ Wilkes Sarah Y ◎ 385-2264
201 Estes Luther H ◎ 385-2448
202 No Return
203 Duncan Athea H Mrs ◎ 385-5767
204 Clack Willie B ◎ 377-4329
205 Proctor Hugh Curtis
206 Catheys's Fabrics
207 Paden Lula G Mrs ◎ 385-2234
209 ★ Roddy Frances ◎ 385-2227
209½ ★ Lewis James
★ Lindsay Ralph
★ Osborne L E
RAILROAD AV BEGINS
210 Cloud Mildred H Mrs ◎ 385-3076
211 Mc Watters Effie Mrs 377-4311
★ Boyd Kitty
Dove Crosby N
★ Melvin Donnie
213 Stewart Andrew J ◎ 377-4800
214 Mc Falls Sixty Six Service Station 385-3511
215 Moore Wm B Rev 385-2394
217 Church Of God
220 Roberts Seventy Six Service Station 377-4077
221 Vacant
222 Vacant (222-223)
229 Radio Cab Co 377-3124
1ST AV BEGINS
231 Virginia's House Of Coiffures 385-5888
235 Vacant
2D ST BEGINS
621 Springs Mills (Eureka Plant) 377-4121
622 Gantt Marcelus C ◎ 377-4626
SCLRR CROSSES
624 Eureka Methodist Church (sunday sch rms)
628 Darby's Grocery 377-4157
630 Maree Wm L ◎ 385-6405
PARKWAY ST BEGINS
632 Baker Eva V ◎ 385-2968
634 Lee Lula F Mrs ◎ 385-3756
638 Jourdan Inez Mrs ◎ 385-2492
640 Mobley Fred O ◎ 377-1985
641 Alley Gerald L Rev 385-5573
Second Baptist Church 385-5473
642 Boy Scouts Of America hut
643 Rice Ethel L Mrs ◎ 385-3668
644 Mobley Carl T ◎ 385-2830
653 No Return
Rear No Return
656 Wiley Brothers Marble & Granite Works Inc 385-5739
★ Martin Billy
STATE HIGHWAY 72 BY-PASS INTERSECTS

10

SCHOOL ST —FROM 116 COLLEGE ST SOUTHWEST 1 NORTH OF HINTON ST

ZIP CODE 29706
104 ★ Blackmon Terrell W 377-3469
COLUMBIA INTERSECTS

12

SHAMROCK DR —FROM COLUMBIA ST WEST AND NORTHWEST

ZIP CODE 29706
103 Walsh Robt A 385-6128
104 Mc Keown R Chris ◎ 377-4550
105 Criscione John J ◎ 385-5317
107 ★ Muldrow Hugh G ◎ 385-3381
109 Halroyd Wm I 385-2277
110 Frazer Saml M Jr ◎ 377-4289
111 Patterson V P ◎ 385-5664
113 ★ Short Paul L ◎
114 Little John M III ◎ 385-5939
116 Thompson Jessie L ◎ 385-5202
117 Hargett Ed

Target Street	Cross Street	Source
✓	-	Hill's City Directory

SALUDA RD 1968

SALUDA ST--CONTD

205 PROCTOR HUGH C ●
385-5626
206 DE LUXE CLEANERS
385-5556
207 PADEN LULA G MRS ●
385-2234
209 KNOX ALMA H MRS ●
385-2227
---RAILROAD AV BEGINS
210 CLOUD MILDRED H MRS ●
385-3706
211 STEWART ANDREW J ●
377-4800
212 ANDERSON EMMA C MRS
377-4713
212½ VACANT
213 LINDSEY FURMAN A ●
214 JERRY'S "66"
SERVICE STATION
385-3511
215 ASHLEY THOS H REV
385-2394
217 CHURCH OF GOD
220 RADIO CAB CO 385-3121
MARTIN MARSHALL H ●
ROBERTS SERVICE
STATION 385-3121
221 BILL'S SHELL SERVICE
STATION 385-9288
222 VACANT
223 VACANT
229 BLACKWELL'S BARBER
SHOP
---1ST AV BEGINS
231 SALUDA STREET GRILL
RESTR
235 CHICKEN BOX THE RESTR
385-9210
WADE NORRIS O
385-9210
--- 2D ST BEGINS
620 VACANT
621 SPRINGS MILLS (EREKA
PLANT) 377-4121
622 GANTT MARCELUS C ●
385-4626
---SCL RR CROSSES
624 EUREKA METHODIST
CHURCH (SUNDAY SCH
RMS)
628 DARBY'S GROCERY
377-4157
U S P O (HEMLOCK STA)
630 MAREE WM L ●
631 LARGENT WM N 385-2218
---PARKWAY ST BEGINS
632 BAKER EVA V ●
385-2968
633 ESTES RUBY
634 LEE LULA F MRS ●
385-2689
638 JOURDAN EDW L ●
385-2492
640 MOBLEY FRED O ●
377-1985
641 DORR P M REV 385-5573
SECOND BAPTIST CHURCH
642 BOY SCOUTS OF AMERICA
HUT
643 RICE ELBERT L ●
385-3668
644 MOBLEY CARL T ●
385-2830
652 BRYANT HATTIE K
653 FURR BAXTER
REAR PODDEY LARRY
656 HOGAN FRANK J ●
385-2768
---STATE HIGHWAY 72
BY-PASS INTERSECTS

10

SCHOOL ST -FROM 116
COLLEGE ST SOUTHWEST, 1
NORTH OF HINTON ST

---ZIP CODE 29706
104 MC KEOWN RALPH S ●
377-4581
---COLUMBIA INTERSECTS

12

SHAMROCK DR -FROM
COLUMBIA ST WEST AND
NORTHWEST

---ZIP CODE 29706
MC KEOWN R CHRIS ●
377-4550
TRIPLETT JAMES T ●
385-2567
CRISCIONE JOHN J ●
385-5317
FRAZER SAML M JR ●
377-4289
WALSH ROBT A 385-6128
LITTLE JOHN M III BLDG
CONTR ● 385-5939
KINNETT WM R REV
385-2277
MULDROW HUGH G ●
385-3381
STONE JOHN S III ●
385-5256
HARGETT EDW R ● 385-2092
CAMPBELL HAROLD T
385-5788
THOMPSON JESSIE L ●
385-5202

4

SIMMONS ST -CHANGED TO
SIMRILL ST

4

SIMRILL ST -FROM 181
CENTER ST SOUTHWEST, 1
SOUTH OF STEWART ST

---ZIP CODE 29706
LAND JESSIE L MRS ●
105 SANDERS CHAS L
377-4041

Target Street	Cross Street	Source
✓	-	Hill's City Directory

SALUDA RD 1964

SALUDA—Contd
181 B & H Foods Inc 385-6355
183 Camron Lindsay liquors 385-6118
McLure begins
184 Wiley Bros Marble & Granite Wks 385-5739
185 Roof Pure Oil Serv Sta 385-9800
186 Carolina Coca-Cola Bottling Co of Chester 385-5434
187 Matthews Hugh ⓪
188 Cameron Lindsay ⓪ 385-4696
189 Hi-Way Gulf Sta 385-2573
Paris ct begins
190 Funderburk's Drug Store 385-3136
191 Martin Jack W liquor 385-3500
192 Self Serv Lndry
193 Howell Thos R 385-4326
194 Vacant
195 Crosby Major A ⓪ 385-2648
196 Paul Araan ⓪ 385-2447
197 Kinsey Jas P 385-2739
198 Borden Co The dairy 385-4187
199 Lindsay Ralph L
200 Strong Frank
201 Estes Luther H ⓪ 385-2448
202 Holmes Emma E Mrs ⓪ 385-2634
203 Duncan Geo W ⓪ 385-5767
204 Clack Wm B ⓪ 385-4329
205 Proctor Hugh C ⓪ 385-5626
206 DeLuxe Clns 385-5556
207 Paden Lula G Mrs ⓪ 385-2234
209 Knox Alma H Mrs ⓪ 385-2227
210 Cloud Ella H Mrs ⓪
Ralroad av begins
211 Stewart Andrew J ⓪ 385-4800
rear Youngblood Tommy
212 Anderson Wm J ⓪ 385-4713
212½ Andrson's Shoe Repr
213 Lindsey Furman A ⓪ 385-3065
214 McCullum "66" No 2 gas sta 385-3511
215 Ashley Thos H Rev 385-2394
217 Church of God
220 Radio Cab 385-3121
Martin Marshall H ⓪
Martin's Serv Sta 385-3121
221 Allen's Serv Sta 385-5731
222 Vacant
223 Vacant
227 Vacant
229 Vacant
1st begins
231 Saluda St Grill
235 Chicken Box The restr 385-9210
Wade Norris O 385-9210
2d begins
cor Springs Cotton Mills (Eureka Plant) 385-4128
620 Vacant
622 Gantt Marcelus C ⓪ 385-4626
SAL crosses
624 Eureka Methodist Church Sunday School Rms
628 Darby's Gro 385-4157
US Post Office (Hemlock Rural Sta)
630 Maree Wm L ⓪
630½ Vacant
631 Largent Wm N 385-5044
Parkway begins
632 Baker Eva V ⓪ 385-2968
633 Miller Berry L
634 Lee Lula T Mrs ⓪ 385-2689
638 Jourdan Edw 385-2492
640 Mobley Fred O ⓪ 385-1985
641 Second Baptist Church 385-5473
Buckner Erastus W Rev 385-5573
642 Boy Scouts of Am Hut
643 Rice Elbert L ⓪ 385-3668
644 Mobley Carl T 385-2830
652 Bryant Hattie K
653 Weaver Johnny G 385-6258
rear Scruggs Jas W
656 Hogan Frank J ⓪ 385-2768
State Hwy 72 By-Pass intersects

10
SCHOOL—From 116 College southwest to Columbia, 1 north of Hinton
104 McKeown Ralph S ⓪ 385-4581
106 No return
109 Wishirt Donald F
Columbia intersects

12
SHAMROCK DRIVE — From Columbia west and northwest
McKeown Jas G ⓪ 385-3849
Vacant
Triplett Jas T ⓪ 385-2567
Criscione John J ⓪ 385-5317
Frazer Saml M jr ⓪ 385-4289
Green Fred ⓪ 385-6130
Vigand Igor ⓪ 385-3342
Smith F Carisle Rev 385-2277

4
SIMMONS — From 181 Center southwest, 1 south of Stewart
104 Land Jessie L Mrs ⓪
105 Sanders Chas L
106 Edwards Hal
107 Wilkes Dora W Mrs ⓪
109 Brannon Addie B ⓪ 385-3965
110 Arthur Mary F Mrs 385-4956
111 Gaines Plumie ⓪ 385-3013

3
SIRRINE — From Pinckney northwest, 1 south of Sweeny
66 Crouch Billy G ⓪
67 Downs David jr
68 Beckham Gilbert M ⓪ 385-2004
69 Bradley Theo R ⓪ 385-3979
70 Crouch T Odell ⓪ 385-3898
71 Chapman Hosea L ⓪ 385-4785
72 Wages Harold ⓪ 385-5032
73 Wilburn Douglas ⓪ 385-3674
74 Bailey Bessie S Mrs ⓪
75 Ashe Howard H ⓪ 385-3712
76 Hough Buster ⓪ 385-2882
77 Morrison John G ⓪ 385-2737
78 Fowler Jas P ⓪

Chester County, SC

Summary

Parcel ID	079-01-08-001-000
Property Address	598 SALUDA ROAD
Brief Tax Description	OLD EUREKA MILL
	(Note: Not to be used on legal documents)
Acres	28.81
Class	C
District	02
Town Code	N/A

Owner

BIRKNER PAULETTE

224 LAURA DR, APT 2
MASCOUTAH IL 62258

Sales History

Sale Date	Consideration	Deed Book/Page	Plat Book/Page	Seller Name	Buyer Name
06/28/2013	$1	1082 / 14	CAB D / S49P1B	RAMSEY LARRY	BIRKNER PAULETTE
04/13/2010	$80,000	1011 / 66	CAB D / S49P1B	SPARTAN FIBER INC	RAMSEY LARRY
02/24/2005	$143,000	884 / 31	CAB D / S49P1B	SPRINGS INDUSTRIES INC	SPARTAN FIBER INC

Sales

Sale Date	Price	Deed Book	Plat Book	Grantor
6/28/2013	$1	1082 14	CAB D S49P1B	RAMSEY LARRY
4/13/2010	Not Available	1011 66	Not Available	Not Available
2/24/2005	Not Available	884 31	Not Available	Not Available

Valuation

	Class Code	Total Lots	Total Acres	Total Improv	Land Appraisal	Land Assessment	Building Appraisal	Building Assessment	Total Assessment
Class 1	C	0	29.00	0	$116,000.00	6960	$0.00	0	6960
Class 2		0	0.00	0	$0.00	0	$0.00	0	0
Class 3		0	0.00	0	$0.00	0	$0.00	0	0
Class 4		0	0.00	0	$0.00	0	$0.00	0	0
Class 5		0	0.00	0	$0.00	0	$0.00	0	0
Tax Value		0	28.81	0	$0.00	0	$0.00	0	6960
Market Value		0	28.81	0	$0.00		$0.00		

Commercial Buildings

Comment 1	
Comment 2	
Comment 3	
Class	C
Tax Code	399
Type	
Sq Ft	0
Perimeter	0
Story Height	10
Heat & Air	
Floor Cover	
Plumbing	NO
Sprinklers	NO
Elevators	NO
D	0

Online Taxes

Click here to view the Treasurer's website

Map

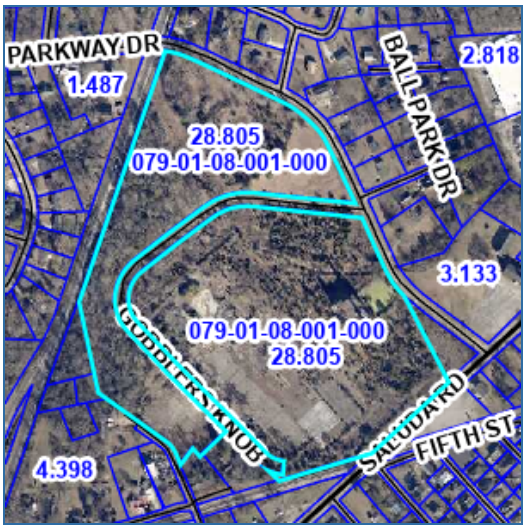

No data available for the following modules: Residential Buildings, Ag Acreage, Ag Buildings.

The information in this web site represents current data from a working file which is updated continuously. Information is believed reliable, but its accuracy cannot be guaranteed. No warranty, expressed or implied, is provided for the data herein, or its use.
| User Privacy Policy | GDPR Privacy Notice
Last Data Upload: 3/11/2025, 3:18:14 AM

Contact Us

Developed by SCHNEIDER GEOSPATIAL

Appendix III – EDR Radius Map Report

Eureka Mills Multifamily
598 SALUDA RD
CHESTER, SC 29706

Inquiry Number: 7901581.2s
February 18, 2025

The EDR Radius Map™ Report with GeoCheck®

6 Armstrong Road, 4th floor
Shelton, CT 06484
Toll Free: 800.352.0050
www.edrnet.com

TABLE OF CONTENTS

SECTION	PAGE
Executive Summary	ES1
Overview Map	2
Detail Map	3
Map Findings Summary	4
Map Findings	8
Orphan Summary	60
Zip Scan Report	ZIP-1
Government Records Searched/Data Currency Tracking	GR-1

GEOCHECK ADDENDUM

Physical Setting Source Addendum	A-1
Physical Setting Source Summary	A-2
Physical Setting SSURGO Soil Map	A-5
Physical Setting Source Map	A-8
Physical Setting Source Map Findings	A-10
Physical Setting Source Records Searched	PSGR-1

Thank you for your business.
Please contact EDR at 1-800-352-0050
with any questions or comments.

Disclaimer - Copyright and Trademark Notice

This Report contains certain information obtained from a variety of public and other sources reasonably available to Environmental Data Resources, LLC. It cannot be concluded from this Report that coverage information for the target and surrounding properties does not exist from other sources. This Report is provided on an "AS IS", "AS AVAILABLE" basis. **NO WARRANTY EXPRESS OR IMPLIED IS MADE WHATSOEVER IN CONNECTION WITH THIS REPORT. ENVIRONMENTAL DATA RESOURCES, LLC AND ITS SUBSIDIARIES, AFFILIATES AND THIRD PARTY SUPPLIERS DISCLAIM ALL WARRANTIES, OF ANY KIND OR NATURE, EXPRESS OR IMPLIED, ARISING OUT OF OR RELATED TO THIS REPORT OR ANY OF THE DATA AND INFORMATION PROVIDED IN THIS REPORT, INCLUDING WITHOUT LIMITATION, ANY WARRANTIES REGARDING ACCURACY, QUALITY, CORRECTNESS, COMPLETENESS, COMPREHENSIVENESS, SUITABILITY, MERCHANTABILITY, FITNESS FOR A PARTICULAR PURPOSE, TITLE, NON-INFRINGEMENT, MISAPPROPRIATION, OR OTHERWISE. ALL RISK IS ASSUMED BY THE USER. IN NO EVENT SHALL ENVIRONMENTAL DATA RESOURCES, LLC OR ITS SUBSIDIARIES, AFFILIATES OR THIRD PARTY SUPPLIERS BE LIABLE TO ANYONE FOR ANY DIRECT, INCIDENTAL, INDIRECT, SPECIAL, CONSEQUENTIAL OR OTHER DAMAGES OF ANY TYPE OR KIND (INCLUDING BUT NOT LIMITED TO LOSS OF PROFITS, LOSS OF USE, OR LOSS OF DATA) INFORMATION PROVIDED IN THIS REPORT.** Any analyses, estimates, ratings, environmental risk levels, or risk codes provided in this Report are provided for illustrative purposes only, and are not intended to provide, nor should they be interpreted as providing any facts regarding, or prediction or forecast of, any environmental risk for any property. Only an assessment performed by a qualified environmental professional can provide findings, opinions or conclusions regarding the environmental risk or conditions in, on or at any property.

Copyright 2025 by Environmental Data Resources, LLC. All rights reserved. Reproduction in any media or format, in whole or in part, of any report or map of Environmental Data Resources, LLC, or its affiliates, is prohibited without prior written permission.

EDR and its logos (including Sanborn and Sanborn Map) are trademarks of Environmental Data Resources, LLC or its affiliates. All other trademarks used herein are the property of their respective owners.

EXECUTIVE SUMMARY

A search of available environmental records was conducted by Environmental Data Resources, Inc (EDR). The report was designed to assist parties seeking to meet the search requirements of EPA's Standards and Practices for All Appropriate Inquiries (40 CFR Part 312), the ASTM Standard Practice for Environmental Site Assessments (E1527 - 21), the ASTM Standard Practice for Environmental Site Assessments for Forestland or Rural Property (E2247 - 16), the ASTM Standard Practice for Limited Environmental Due Diligence: Transaction Screen Process (E1528 - 22) or custom requirements developed for the evaluation of environmental risk associated with a parcel of real estate.

TARGET PROPERTY INFORMATION

ADDRESS

598 SALUDA RD
CHESTER, SC 29706

COORDINATES

Latitude (North):	34.7209000 - 34˚ 43' 15.24''
Longitude (West):	81.1993460 - 81˚ 11' 57.64''
Universal Tranverse Mercator:	Zone 17
UTM X (Meters):	481747.4
UTM Y (Meters):	3841914.0
Elevation:	544 ft. above sea level

USGS TOPOGRAPHIC MAP ASSOCIATED WITH TARGET PROPERTY

Target Property Map:	15786834 CHESTER, SC
Version Date:	2020

AERIAL PHOTOGRAPHY IN THIS REPORT

Portions of Photo from:	20190621, 20190702
Source:	USDA

MAPPED SITES SUMMARY

Target Property Address:
598 SALUDA RD
CHESTER, SC 29706

Click on Map ID to see full detail.

MAP ID	SITE NAME	ADDRESS	DATABASE ACRONYMS	RELATIVE ELEVATION	DIST (ft. & mi.) DIRECTION
A1	SPRINGS INDUSTRIES E	598 SALUDA RD	ECHO		TP
A2	EUREKA SPRINGS MILL	598 SALUDA RD	ASBESTOS		TP
A3	EUREKA SPRINGS MILL	598 SALUDA RD	ASBESTOS		TP
A4	FORMER SPRINGS EUREK	598 SALUDA RD	ASBESTOS, GWT		TP
A5	CHESTER FORMER SPRIN	598 SALUDA RD	ASBESTOS		TP
A6	EUREKA SPRINGS MILL	598 SALUDA RD	ASBESTOS		TP
A7	SPRINGS INDUSTRIES I	598 SALUDA RD	SHWS, RCRA NonGen / NLR, FINDS		TP
A8	SPRINGS INDUSTRIES E	598 SALUDA ST	RGA HWS		TP
A9	SPRINGS INDUSTRIES,	598 SALUDA STREET	RGA HWS		TP
10	SPRINGS INDUSTRIES I	SALUDA ST	UST	Lower	417, 0.079, SSE
11	T-18395 FOX AVE WATE	539 FOX AVE	UST	Higher	805, 0.152, South
B12	THUY T TRAN DBA VY V	642 SALUDA ST	UST, Financial Assurance	Lower	973, 0.184, ESE
B13	THUY T TRAN DBA VY V	642 SALUDA ST	UST FINDER	Lower	973, 0.184, ESE
C14	SWIFT & COMPANY FERT	534 SWIFT ST	SHWS	Higher	996, 0.189, SW
C15	ECOFLO INC - CAROLIN	534 SWIFT ST	RCRA-VSQG	Higher	996, 0.189, SW
D16	SPRINGS INDUSTRIES E		PFAS ECHO	Lower	1001, 0.190, SSE
C17	CHESTER AIRPORT	OLD YORK RD	UST	Higher	1018, 0.193, SW
D18	FORMER MELTONS 76	220 SALUDA ST	UST FINDER, UST FINDER RELEASE	Higher	1088, 0.206, SSE
D19	FORMER MELTONS 76	220 SALUDA ST	LUST, UST	Higher	1088, 0.206, SSE
20	FAMILY DOLLAR 5028	2091 J A COCHRAN BYP	RCRA-VSQG, FINDS, ECHO	Lower	1112, 0.211, ENE
C21	CAROLINA EASTERN INC	OLD YORK RD	RCR, FINDS	Higher	1147, 0.217, SW
B22	JORDAN SPORTING GOOD	HWY 72 BYPASS	GWCI	Lower	1214, 0.230, ESE
23	EAGLE FAMILY FOODS,	515 SALUDA RD	AST	Lower	1313, 0.249, East
E24	JORDAN SPORTING GOOD	2051 J A COCHRAN BYP	UST FINDER, UST FINDER RELEASE	Lower	1376, 0.261, ESE
E25	JORDAN SPORTING GOOD	2051 J A COCHRAN BYP	LUST, UST	Lower	1376, 0.261, ESE
E26	JORDAN SPORTING GOOD	2051 J A COCHRAN BYP	RCR	Lower	1376, 0.261, ESE
F27	GENE SPOT FOOD STORE	201 YORK RD	LUST, UST, Financial Assurance, GWCI	Higher	1726, 0.327, SW
F28	GENE SPOT FOOD STORE	201 YORK RD	UST FINDER, UST FINDER RELEASE	Higher	1726, 0.327, SW
29	SALUDA ST MOBIL	174 SALUDA ST	LUST, UST	Higher	2475, 0.469, SSW
30	SPRINGS MILLS INC SP	SPRINGS STREET	SHWS, VCP, BROWNFIELDS, ALLSITES, RCRA NonGen /...	Lower	5218, 0.988, SSW

EXECUTIVE SUMMARY

TARGET PROPERTY SEARCH RESULTS

The target property was identified in the following records. For more information on this property see page 8 of the attached EDR Radius Map report:

Site	Database(s)	EPA ID
SPRINGS INDUSTRIES E 598 SALUDA RD CHESTER, SC 29706	ECHO Registry ID: 110004942304	N/A
EUREKA SPRINGS MILL 598 SALUDA RD CHESTER, SC 29706	ASBESTOS	N/A
EUREKA SPRINGS MILL 598 SALUDA RD CHESTER, SC 29706	ASBESTOS	N/A
FORMER SPRINGS EUREK 598 SALUDA RD CHESTER, SC 29706	ASBESTOS GWT	N/A
CHESTER FORMER SPRIN 598 SALUDA RD CHESTER, SC 29706	ASBESTOS	N/A
EUREKA SPRINGS MILL 598 SALUDA RD CHESTER, SC 29706	ASBESTOS	N/A
SPRINGS INDUSTRIES I 598 SALUDA RD CHESTER, SC 29706	SHWS EPA ID: SCD991278433 RCRA NonGen / NLR EPA ID:: SCD991278433 FINDS Registry ID:: 110004942304	SCD991278433
SPRINGS INDUSTRIES E 598 SALUDA ST CHESTER, SC	RGA HWS	N/A
SPRINGS INDUSTRIES, 598 SALUDA STREET CHESTER, SC	RGA HWS	N/A

EXECUTIVE SUMMARY

DATABASES WITH NO MAPPED SITES

No mapped sites were found in EDR's search of available ("reasonably ascertainable ") government records either on the target property or within the search radius around the target property for the following databases:

STANDARD ENVIRONMENTAL RECORDS

Lists of Federal NPL (Superfund) sites

NPL ..... National Priority List
Proposed NPL ..... Proposed National Priority List Sites
NPL LIENS ..... Federal Superfund Liens

Lists of Federal Delisted NPL sites

Delisted NPL ..... National Priority List Deletions

Lists of Federal sites subject to CERCLA removals and CERCLA orders

FEDERAL FACILITY ..... Federal Facility Site Information listing
SEMS ..... Superfund Enterprise Management System

Lists of Federal CERCLA sites with NFRAP

SEMS-ARCHIVE ..... Superfund Enterprise Management System Archive

Lists of Federal RCRA facilities undergoing Corrective Action

CORRACTS ..... Corrective Action Report

Lists of Federal RCRA TSD facilities

RCRA-TSDF ..... RCRA - Treatment, Storage and Disposal

Lists of Federal RCRA generators

RCRA-LQG ..... RCRA - Large Quantity Generators
RCRA-SQG ..... RCRA - Small Quantity Generators

Federal institutional controls / engineering controls registries

LUCIS ..... Land Use Control Information System
US ENG CONTROLS ..... Engineering Controls Sites List
US INST CONTROLS ..... Institutional Controls Sites List

Federal ERNS list

ERNS ..... Emergency Response Notification System

Lists of state and tribal landfills and solid waste disposal facilities

SWF/LF ..... Permitted Landfills List

EXECUTIVE SUMMARY

Lists of state and tribal leaking storage tanks

INDIAN LUST ..... Leaking Underground Storage Tanks on Indian Land

Lists of state and tribal registered storage tanks

FEMA UST ..... Underground Storage Tank Listing
INDIAN UST ..... Underground Storage Tanks on Indian Land

State and tribal institutional control / engineering control registries

AUL ..... Land Use Controls

Lists of state and tribal voluntary cleanup sites

INDIAN VCP ..... Voluntary Cleanup Priority Listing
VCP ..... Voluntary Cleanup Sites

Lists of state and tribal brownfield sites

BROWNFIELDS ..... Brownfields Sites Listing

ADDITIONAL ENVIRONMENTAL RECORDS

Local Brownfield lists

US BROWNFIELDS ..... A Listing of Brownfields Sites

Local Lists of Landfill / Solid Waste Disposal Sites

SWRCY ..... Solid Waste Recycling Facilities
INDIAN ODI ..... Report on the Status of Open Dumps on Indian Lands
DEBRIS REGION 9 ..... Torres Martinez Reservation Illegal Dump Site Locations
ODI ..... Open Dump Inventory
IHS OPEN DUMPS ..... Open Dumps on Indian Land

Local Lists of Hazardous waste / Contaminated Sites

US HIST CDL ..... Delisted National Clandestine Laboratory Register
ALLSITES ..... Site Assessment & Remediation Public Record Database
CDL ..... Clandestine Drug Lab Sites
US CDL ..... National Clandestine Laboratory Register

Local Land Records

LIENS 2 ..... CERCLA Lien Information

Records of Emergency Release Reports

HMIRS ..... Hazardous Materials Information Reporting System
SPILLS ..... Spills Database List
SPILLS 90 ..... SPILLS 90 data from FirstSearch
SPILLS 80 ..... SPILLS 80 data from FirstSearch

Other Ascertainable Records

FUDS	Formerly Used Defense Sites
DOD	Department of Defense Sites
SCRD DRYCLEANERS	State Coalition for Remediation of Drycleaners Listing
US FIN ASSUR	Financial Assurance Information
EPA WATCH LIST	EPA WATCH LIST
2020 COR ACTION	2020 Corrective Action Program List
TSCA	Toxic Substances Control Act
TRIS	Toxic Chemical Release Inventory System
SSTS	Section 7 Tracking Systems
ROD	Records Of Decision
RMP	Risk Management Plans
RAATS	RCRA Administrative Action Tracking System
PRP	Potentially Responsible Parties
PADS	PCB Activity Database System
ICIS	Integrated Compliance Information System
FTTS	FIFRA/ TSCA Tracking System - FIFRA (Federal Insecticide, Fungicide, & Rodenticide Act)/TSCA (Toxic Substances Control Act)
MLTS	Material Licensing Tracking System
COAL ASH DOE	Steam-Electric Plant Operation Data
COAL ASH EPA	Coal Combustion Residues Surface Impoundments List
PCB TRANSFORMER	PCB Transformer Registration Database
RADINFO	Radiation Information Database
HIST FTTS	FIFRA/TSCA Tracking System Administrative Case Listing
DOT OPS	Incident and Accident Data
CONSENT	Superfund (CERCLA) Consent Decrees
INDIAN RESERV	Indian Reservations
FUSRAP	Formerly Utilized Sites Remedial Action Program
UMTRA	Uranium Mill Tailings Sites
LEAD SMELTERS	Lead Smelter Sites
US AIRS	Aerometric Information Retrieval System Facility Subsystem
US MINES	Mines Master Index File
ABANDONED MINES	Abandoned Mines
MINES MRDS	Mineral Resources Data System
UXO	Unexploded Ordnance Sites
DOCKET HWC	Hazardous Waste Compliance Docket Listing
FUELS PROGRAM	EPA Fuels Program Registered Listing
PFAS NPL	Superfund Sites with PFAS Detections Information
PFAS FEDERAL SITES	Federal Sites PFAS Information
PFAS TSCA	PFAS Manufacture and Imports Information
PFAS TRIS	List of PFAS Added to the TRI
PFAS RCRA MANIFEST	PFAS Transfers Identified In the RCRA Database Listing
PFAS ATSDR	PFAS Contamination Site Location Listing
PFAS WQP	Ambient Environmental Sampling for PFAS
PFAS NPDES	Clean Water Act Discharge Monitoring Information
PFAS PROJECT	NORTHEASTERN UNIVERSITY PFAS PROJECT
PFAS ECHO FIRE TRAIN	Facilities in Industries that May Be Handling PFAS Listing
PFAS PT 139 AIRPORT	All Certified Part 139 Airports PFAS Information Listing
AQUEOUS FOAM NRC	Aqueous Foam Related Incidents Listing
BIOSOLIDS	ICIS-NPDES Biosolids Facility Data
E MANIFEST	Hazardous Waste Electronic Manifest System
PFAS	Surface Water PFAS Information Listing
AIRS	Permitted Airs Facility Listing

EXECUTIVE SUMMARY

COAL ASH..... Coal Ash Disposal Sites
DRYCLEANERS..... Drycleaner Database
Financial Assurance..... Financial Assurance Information Listing
MANIFEST..... Hazardous Waste Manifest Data
NPDES..... Waste Water Treatment Facilities Listing
UIC..... Underground Injection Wells Listing

EDR HIGH RISK HISTORICAL RECORDS

EDR Exclusive Records

EDR MGP..... EDR Proprietary Manufactured Gas Plants
EDR Hist Auto..... EDR Exclusive Historical Auto Stations
EDR Hist Cleaner..... EDR Exclusive Historical Cleaners

EDR RECOVERED GOVERNMENT ARCHIVES

Exclusive Recovered Govt. Archives

RGA LF..... Recovered Government Archive Solid Waste Facilities List
RGA LUST..... Recovered Government Archive Leaking Underground Storage Tank

SURROUNDING SITES: SEARCH RESULTS

Surrounding sites were identified in the following databases.

Elevations have been determined from the USGS Digital Elevation Model and should be evaluated on a relative (not an absolute) basis. Relative elevation information between sites of close proximity should be field verified. Sites with an elevation equal to or higher than the target property have been differentiated below from sites with an elevation lower than the target property.
Page numbers and map identification numbers refer to the EDR Radius Map report where detailed data on individual sites can be reviewed.

Sites listed in ***bold italics*** are in multiple databases.

Unmappable (orphan) sites are not considered in the foregoing analysis.

STANDARD ENVIRONMENTAL RECORDS

Lists of Federal RCRA generators

RCRA-VSQG: RCRAInfo is EPA's comprehensive information system, providing access to data supporting the Resource Conservation and Recovery Act (RCRA) of 1976 and the Hazardous and Solid Waste Amendments (HSWA) of 1984. The database includes selective information on sites which generate, transport, store, treat and/or dispose of hazardous waste as defined by the Resource Conservation and Recovery Act (RCRA). Very small quantity generators (VSQGs) generate less than 100 kg of hazardous waste, or less than 1 kg of acutely hazardous waste per month.

A review of the RCRA-VSQG list, as provided by EDR, and dated 09/16/2024 has revealed that there are 2 RCRA-VSQG sites within approximately 0.25 miles of the target property.

Equal/Higher Elevation	Address	Direction / Distance	Map ID	Page
ECOFLO INC - CAROLIN	534 SWIFT ST	SW 1/8 - 1/4 (0.189 mi.)	C15	27

EPA ID:: SCR000770776

Lower Elevation	Address	Direction / Distance	Map ID	Page
FAMILY DOLLAR 5028	***2091 J A COCHRAN BYP***	***ENE 1/8 - 1/4 (0.211 mi.)***	***20***	***38***
EPA ID:: SCR000780692				

Lists of state- and tribal hazardous waste facilities

SHWS: State hazardous waste site records are the states' equivalent to CERCLIS. These sites may or may not already be listed on the federal CERCLIS list. Priority sites planned for cleanup using state funds (state equivalent of Superfund) are identified along with sites where cleanup will be paid for by potentially responsible parties. Available information varies by state.

A review of the SHWS list, as provided by EDR, and dated 03/18/2024 has revealed that there are 2 SHWS sites within approximately 1 mile of the target property.

Equal/Higher Elevation	Address	Direction / Distance	Map ID	Page
SWIFT & COMPANY FERT	534 SWIFT ST	SW 1/8 - 1/4 (0.189 mi.)	C14	27
EPA ID: SCS123457167				

Lower Elevation	Address	Direction / Distance	Map ID	Page
SPRINGS MILLS INC SP	***SPRINGS STREET***	***SSW 1/2 - 1 (0.988 mi.)***	***30***	***53***
EPA ID: SCD003163060				

Lists of state and tribal leaking storage tanks

LUST: The Leaking Underground Storage Tank Incident Reports contain an inventory of reported leaking underground storage tank incidents. The data come from the Department of Health & Environmental Control's Leaking UST list.

A review of the LUST list, as provided by EDR, and dated 09/20/2024 has revealed that there are 4 LUST sites within approximately 0.5 miles of the target property.

Equal/Higher Elevation	Address	Direction / Distance	Map ID	Page
FORMER MELTONS 76	***220 SALUDA ST***	***SSE 1/8 - 1/4 (0.206 mi.)***	***D19***	***37***
No Action Required: 03/02/1994				
Substance: PETRO				
Facility Id: 15839				
GENE SPOT FOOD STORE	***201 YORK RD***	***SW 1/4 - 1/2 (0.327 mi.)***	***F27***	***47***
Substance: PETRO				
Facility Id: 12354				
SALUDA ST MOBIL	***174 SALUDA ST***	***SSW 1/4 - 1/2 (0.469 mi.)***	***29***	***52***
No Action Required: 10/06/1998				
Substance: PETRO				
Facility Id: 02134				

Lower Elevation	Address	Direction / Distance	Map ID	Page
JORDAN SPORTING GOOD	***2051 J A COCHRAN BYP***	***ESE 1/4 - 1/2 (0.261 mi.)***	***E25***	***46***

No Action Required: 07/31/2023
Substance: PETRO
Facility Id: 02063

Lists of state and tribal registered storage tanks

UST: The Underground Storage Tank database contains registered USTs. USTs are regulated under Subtitle I of the Resource Conservation and Recovery Act (RCRA). The data come from the Department of Health & Environmental Control's list: Comprehensive Underground Storage Tanks.

A review of the UST list, as provided by EDR, and dated 10/07/2024 has revealed that there are 5 UST sites within approximately 0.25 miles of the target property.

Equal/Higher Elevation	Address	Direction / Distance	Map ID	Page
T-18395 FOX AVE WATE Facility Id: 18395	539 FOX AVE	S 1/8 - 1/4 (0.152 mi.)	11	23
CHESTER AIRPORT Facility Id: 09562 Status: Abandoned	OLD YORK RD	SW 1/8 - 1/4 (0.193 mi.)	C17	35
FORMER MELTONS 76 Facility Id: 15839 Status: Abandoned	***220 SALUDA ST***	***SSE 1/8 - 1/4 (0.206 mi.)***	***D19***	***37***

Lower Elevation	Address	Direction / Distance	Map ID	Page
SPRINGS INDUSTRIES I Facility Id: 02088 Status: Abandoned	SALUDA ST	SSE 0 - 1/8 (0.079 mi.)	10	22
THUY T TRAN DBA VY V Facility Id: 02095 Status: Currently in Use	***642 SALUDA ST***	***ESE 1/8 - 1/4 (0.184 mi.)***	***B12***	***24***

AST: The Aboveground Storage Tank database contains registered ASTs. The data come from the Department of Health & Environmental Control's list: Comprehensive Aboveground Storage Tanks.

A review of the AST list, as provided by EDR, and dated 03/25/2004 has revealed that there is 1 AST site within approximately 0.25 miles of the target property.

Lower Elevation	Address	Direction / Distance	Map ID	Page
EAGLE FAMILY FOODS, Facility Id: 1657	515 SALUDA RD	E 1/8 - 1/4 (0.249 mi.)	23	43

EXECUTIVE SUMMARY

State and tribal institutional control / engineering control registries

RCR: The Bureau of Land and Waste Management established this Registry to help monitor and maintain sites that have conditional remedies. A Conditional Remedy is an environmental remedy that includes certain qualifications. These qualifications are divided into two major categories: Remedies requiring Land Use Controls and Conditional No Further Actions.

A review of the RCR list, as provided by EDR, and dated 10/01/2024 has revealed that there are 2 RCR sites within approximately 0.5 miles of the target property.

Equal/Higher Elevation	Address	Direction / Distance	Map ID	Page
CAROLINA EASTERN INC	***OLD YORK RD***	***SW 1/8 - 1/4 (0.217 mi.)***	***C21***	***42***

Lower Elevation	Address	Direction / Distance	Map ID	Page
JORDAN SPORTING GOOD	2051 J A COCHRAN BYP	ESE 1/4 - 1/2 (0.261 mi.)	E26	47

ADDITIONAL ENVIRONMENTAL RECORDS

Other Ascertainable Records

PFAS ECHO: Regulators and the public have expressed interest in knowing which regulated entities may be using PFAS. EPA has developed a dataset from various sources that show which industries may be handling PFAS. Approximately 120,000 facilities subject to federal environmental programs have operated or currently operate in industry sectors with processes that may involve handling and/or release of PFAS.

A review of the PFAS ECHO list, as provided by EDR, and dated 12/30/2024 has revealed that there is 1 PFAS ECHO site within approximately 0.25 miles of the target property.

Lower Elevation	Address	Direction / Distance	Map ID	Page
SPRINGS INDUSTRIES E		SSE 1/8 - 1/4 (0.190 mi.)	D16	33

UST FINDER: EPA developed UST Finder, a web map application containing a comprehensive, state-sourced national map of underground storage tank (UST) and leaking UST (LUST) data. It provides the attributes and locations of active and closed USTs, UST facilities, and LUST sites from states and from Tribal lands and US territories . UST Finder contains information about proximity of UST facilities and LUST sites to: surface and groundwater public drinking water protection areas; estimated number of private domestic wells and number of people living nearby; and flooding and wildfires.

A review of the UST FINDER list, as provided by EDR, and dated 06/08/2023 has revealed that there are 2 UST FINDER sites within approximately 0.25 miles of the target property.

Equal/Higher Elevation	Address	Direction / Distance	Map ID	Page
FORMER MELTONS 76	***220 SALUDA ST***	***SSE 1/8 - 1/4 (0.206 mi.)***	***D18***	***35***

Lower Elevation	Address	Direction / Distance	Map ID	Page
THUY T TRAN DBA VY V	642 SALUDA ST	ESE 1/8 - 1/4 (0.184 mi.)	B13	25

EXECUTIVE SUMMARY

UST FINDER RELEASE: US EPA's UST Finder data is a national composite of leaking underground storage tanks. This data contains information about, and locations of, leaking underground storage tanks. Data was collected from state sources and standardized into a national profile by EPA's Office of Underground Storage Tanks, Office of Research and Development, and the Association of State and Territorial Solid Waste Management Officials.

A review of the UST FINDER RELEASE list, as provided by EDR, and dated 06/08/2023 has revealed that there are 3 UST FINDER RELEASE sites within approximately 0.5 miles of the target property.

Equal/Higher Elevation	Address	Direction / Distance	Map ID	Page
FORMER MELTONS 76	***220 SALUDA ST***	***SSE 1/8 - 1/4 (0.206 mi.)***	***D18***	***35***
GENE SPOT FOOD STORE	***201 YORK RD***	***SW 1/4 - 1/2 (0.327 mi.)***	***F28***	***50***

Lower Elevation	Address	Direction / Distance	Map ID	Page
JORDAN SPORTING GOOD	***2051 J A COCHRAN BYP***	***ESE 1/4 - 1/2 (0.261 mi.)***	***E24***	***44***

GWCI: Groundwater Contamination Inventory Cases. Any site that has groundwater contamination over a federal MCL.

A review of the GWCI list, as provided by EDR, and dated 07/01/2008 has revealed that there are 2 GWCI sites within approximately 0.5 miles of the target property.

Equal/Higher Elevation	Address	Direction / Distance	Map ID	Page
GENE SPOT FOOD STORE	***201 YORK RD***	***SW 1/4 - 1/2 (0.327 mi.)***	***F27***	***47***
Solid Waste Permit #: 12354				

Lower Elevation	Address	Direction / Distance	Map ID	Page
JORDAN SPORTING GOOD	HWY 72 BYPASS	ESE 1/8 - 1/4 (0.230 mi.)	B22	42
Solid Waste Permit #: 02063				

EXECUTIVE SUMMARY

Due to poor or inadequate address information, the following sites were not mapped. Count: 3 records.

Site Name	Database(s)
GAYLE MILL PCB	SEMS-ARCHIVE
PENSKE LEASING	LUST, UST
CAROLINA EASTERN INC	LUST, UST, GWCI

OVERVIEW MAP - 7901581.2S

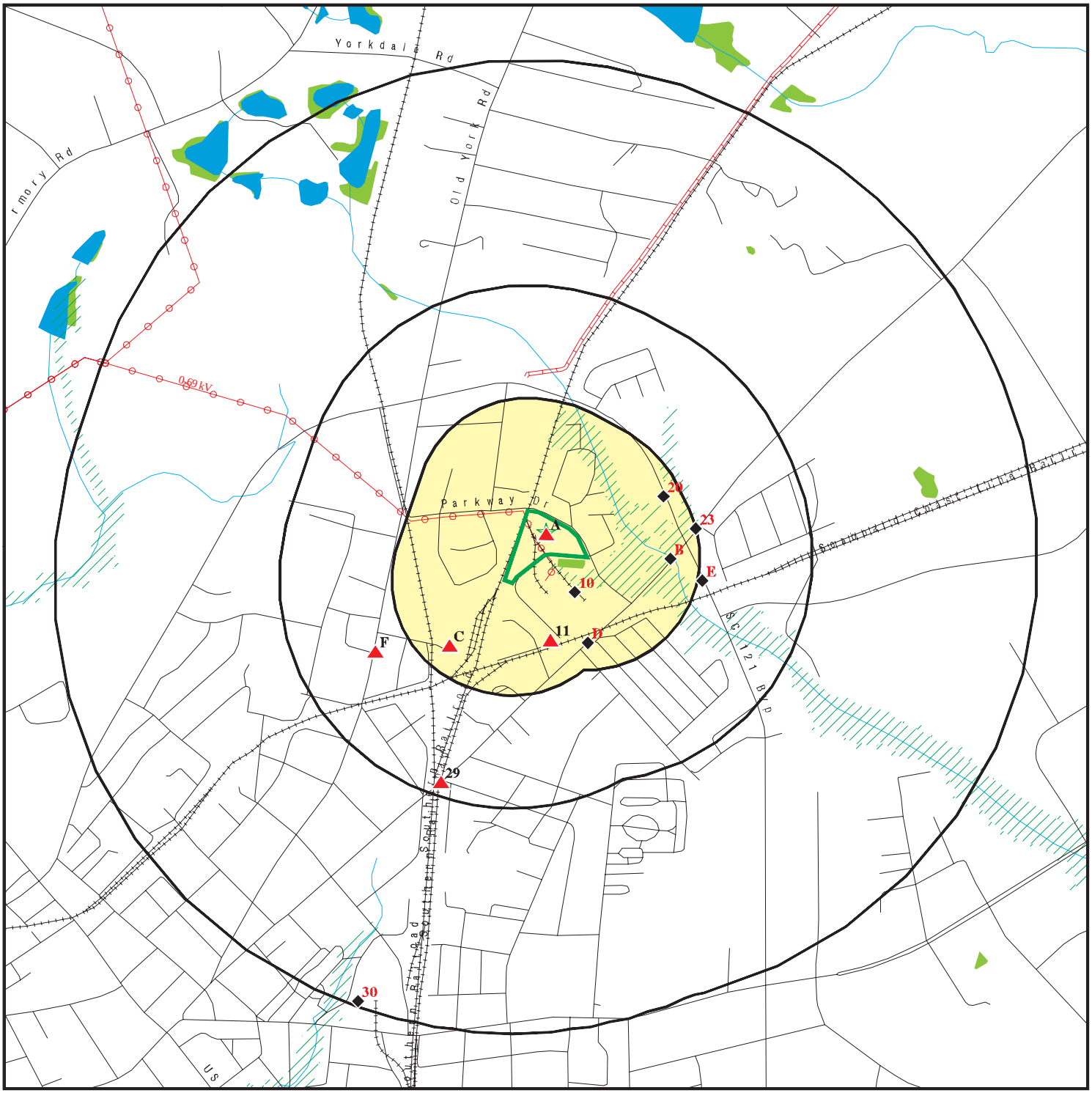

0 1/4 1/2 1 Miles

- Target Property
- Sites at elevations higher than or equal to the target property
- Sites at elevations lower than the target property
- Manufactured Gas Plants
- National Priority List Sites
- Dept. Defense Sites
- Indian Reservations BIA
- Power transmission lines
- Pipelines
- Special Flood Hazard Area (1%)
- 0.2% Annual Chance Flood Hazard
- National Wetland Inventory
- State Wetlands

This report includes Interactive Map Layers to display and/or hide map information. The legend includes only those icons for the default map view.

SITE NAME: Eureka Mills Multifamily	CLIENT: S&ME, Inc.
ADDRESS: 598 SALUDA RD CHESTER SC 29706	CONTACT: Travis Knight
LAT/LONG: 34.7209 / 81.199346	INQUIRY #: 7901581.2s
	DATE: February 18, 2025 4:50 pm

Copyright © 2025 EDR, Inc. © 2015 TomTom Rel. 2015.

DETAIL MAP - 7901581.2S

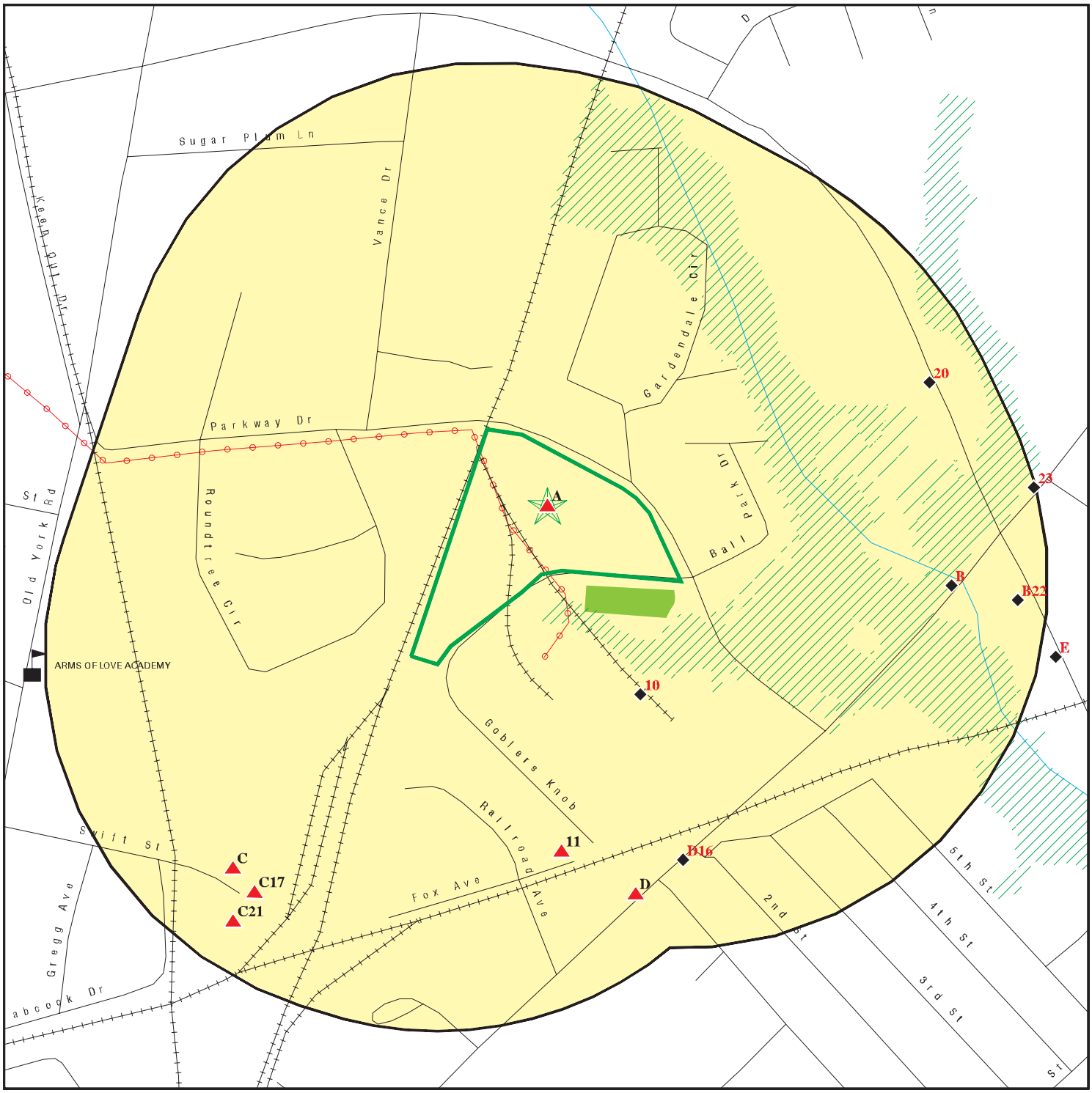

Target Property

Sites at elevations higher than or equal to the target property

Sites at elevations lower than the target property

Manufactured Gas Plants

Sensitive Receptors

National Priority List Sites

Dept. Defense Sites

0 1/16 1/8 1/4 Miles

Indian Reservations BIA

Power transmission lines

Special Flood Hazard Area (1%)

0.2% Annual Chance Flood Hazard

National Wetland Inventory

State Wetlands

This report includes Interactive Map Layers to display and/or hide map information. The legend includes only those icons for the default map view.

SITE NAME: Eureka Mills Multifamily	CLIENT: S&ME, Inc.
ADDRESS: 598 SALUDA RD CHESTER SC 29706	CONTACT: Travis Knight INQUIRY #: 7901581.2s
LAT/LONG: 34.7209 / 81.199346	DATE: February 18, 2025 4:50 pm

Copyright © 2025 EDR, Inc. © 2015 TomTom Rel. 2015.

MAP FINDINGS SUMMARY

Database	Search Distance (Miles)	Target Property	< 1/8	1/8 - 1/4	1/4 - 1/2	1/2 - 1	> 1	Total Plotted
STANDARD ENVIRONMENTAL RECORDS								
Lists of Federal NPL (Superfund) sites								
NPL	1.000		0	0	0	0	NR	0
Proposed NPL	1.000		0	0	0	0	NR	0
NPL LIENS	1.000		0	0	0	0	NR	0
Lists of Federal Delisted NPL sites								
Delisted NPL	1.000		0	0	0	0	NR	0
Lists of Federal sites subject to CERCLA removals and CERCLA orders								
FEDERAL FACILITY	0.500		0	0	0	NR	NR	0
SEMS	0.500		0	0	0	NR	NR	0
Lists of Federal CERCLA sites with NFRAP								
SEMS-ARCHIVE	0.500		0	0	0	NR	NR	0
Lists of Federal RCRA facilities undergoing Corrective Action								
CORRACTS	1.000		0	0	0	0	NR	0
Lists of Federal RCRA TSD facilities								
RCRA-TSDF	0.500		0	0	0	NR	NR	0
Lists of Federal RCRA generators								
RCRA-LQG	0.250		0	0	NR	NR	NR	0
RCRA-SQG	0.250		0	0	NR	NR	NR	0
RCRA-VSQG	0.250		0	2	NR	NR	NR	2
Federal institutional controls / engineering controls registries								
LUCIS	0.500		0	0	0	NR	NR	0
US ENG CONTROLS	0.500		0	0	0	NR	NR	0
US INST CONTROLS	0.500		0	0	0	NR	NR	0
Federal ERNS list								
ERNS	TP		NR	NR	NR	NR	NR	0
Lists of state- and tribal hazardous waste facilities								
SHWS	1.000	1	0	1	0	1	NR	3
Lists of state and tribal landfills and solid waste disposal facilities								
SWF/LF	0.500		0	0	0	NR	NR	0
Lists of state and tribal leaking storage tanks								
LUST	0.500		0	1	3	NR	NR	4

MAP FINDINGS SUMMARY

Database	Search Distance (Miles)	Target Property	< 1/8	1/8 - 1/4	1/4 - 1/2	1/2 - 1	> 1	Total Plotted
INDIAN LUST	0.500		0	0	0	NR	NR	0
Lists of state and tribal registered storage tanks								
FEMA UST	0.250		0	0	NR	NR	NR	0
UST	0.250		1	4	NR	NR	NR	5
AST	0.250		0	1	NR	NR	NR	1
INDIAN UST	0.250		0	0	NR	NR	NR	0
GWT	TP	1	NR	NR	NR	NR	NR	1
State and tribal institutional control / engineering control registries								
RCR	0.500		0	1	1	NR	NR	2
AUL	0.500		0	0	0	NR	NR	0
Lists of state and tribal voluntary cleanup sites								
INDIAN VCP	0.500		0	0	0	NR	NR	0
VCP	0.500		0	0	0	NR	NR	0
Lists of state and tribal brownfield sites								
BROWNFIELDS	0.500		0	0	0	NR	NR	0
ADDITIONAL ENVIRONMENTAL RECORDS								
Local Brownfield lists								
US BROWNFIELDS	0.500		0	0	0	NR	NR	0
Local Lists of Landfill / Solid Waste Disposal Sites								
SWRCY	0.500		0	0	0	NR	NR	0
INDIAN ODI	0.500		0	0	0	NR	NR	0
DEBRIS REGION 9	0.500		0	0	0	NR	NR	0
ODI	0.500		0	0	0	NR	NR	0
IHS OPEN DUMPS	0.500		0	0	0	NR	NR	0
Local Lists of Hazardous waste / Contaminated Sites								
US HIST CDL	TP		NR	NR	NR	NR	NR	0
ALLSITES	0.500		0	0	0	NR	NR	0
CDL	TP		NR	NR	NR	NR	NR	0
US CDL	TP		NR	NR	NR	NR	NR	0
Local Land Records								
LIENS 2	TP		NR	NR	NR	NR	NR	0
Records of Emergency Release Reports								
HMIRS	TP		NR	NR	NR	NR	NR	0
SPILLS	TP		NR	NR	NR	NR	NR	0
SPILLS 90	TP		NR	NR	NR	NR	NR	0
SPILLS 80	TP		NR	NR	NR	NR	NR	0
Other Ascertainable Records								
RCRA NonGen / NLR	0.250	1	0	0	NR	NR	NR	1

MAP FINDINGS SUMMARY

Database	Search Distance (Miles)	Target Property	< 1/8	1/8 - 1/4	1/4 - 1/2	1/2 - 1	> 1	Total Plotted
FUDS	1.000		0	0	0	0	NR	0
DOD	1.000		0	0	0	0	NR	0
SCRD DRYCLEANERS	0.500		0	0	0	NR	NR	0
US FIN ASSUR	TP		NR	NR	NR	NR	NR	0
EPA WATCH LIST	TP		NR	NR	NR	NR	NR	0
2020 COR ACTION	0.250		0	0	NR	NR	NR	0
TSCA	TP		NR	NR	NR	NR	NR	0
TRIS	TP		NR	NR	NR	NR	NR	0
SSTS	TP		NR	NR	NR	NR	NR	0
ROD	1.000		0	0	0	0	NR	0
RMP	TP		NR	NR	NR	NR	NR	0
RAATS	TP		NR	NR	NR	NR	NR	0
PRP	TP		NR	NR	NR	NR	NR	0
PADS	TP		NR	NR	NR	NR	NR	0
ICIS	TP		NR	NR	NR	NR	NR	0
FTTS	TP		NR	NR	NR	NR	NR	0
MLTS	TP		NR	NR	NR	NR	NR	0
COAL ASH DOE	TP		NR	NR	NR	NR	NR	0
COAL ASH EPA	0.500		0	0	0	NR	NR	0
PCB TRANSFORMER	TP		NR	NR	NR	NR	NR	0
RADINFO	TP		NR	NR	NR	NR	NR	0
HIST FTTS	TP		NR	NR	NR	NR	NR	0
DOT OPS	TP		NR	NR	NR	NR	NR	0
CONSENT	1.000		0	0	0	0	NR	0
INDIAN RESERV	1.000		0	0	0	0	NR	0
FUSRAP	1.000		0	0	0	0	NR	0
UMTRA	0.500		0	0	0	NR	NR	0
LEAD SMELTERS	TP		NR	NR	NR	NR	NR	0
US AIRS	TP		NR	NR	NR	NR	NR	0
US MINES	0.250		0	0	NR	NR	NR	0
ABANDONED MINES	0.250		0	0	NR	NR	NR	0
MINES MRDS	0.250		0	0	NR	NR	NR	0
FINDS	TP	1	NR	NR	NR	NR	NR	1
UXO	1.000		0	0	0	0	NR	0
ECHO	TP	1	NR	NR	NR	NR	NR	1
DOCKET HWC	TP		NR	NR	NR	NR	NR	0
FUELS PROGRAM	0.250		0	0	NR	NR	NR	0
PFAS NPL	0.250		0	0	NR	NR	NR	0
PFAS FEDERAL SITES	0.250		0	0	NR	NR	NR	0
PFAS TSCA	0.250		0	0	NR	NR	NR	0
PFAS TRIS	0.250		0	0	NR	NR	NR	0
PFAS RCRA MANIFEST	0.250		0	0	NR	NR	NR	0
PFAS ATSDR	0.250		0	0	NR	NR	NR	0
PFAS WQP	0.250		0	0	NR	NR	NR	0
PFAS NPDES	0.250		0	0	NR	NR	NR	0
PFAS PROJECT	0.250		0	0	NR	NR	NR	0
PFAS ECHO	0.250		0	1	NR	NR	NR	1
PFAS ECHO FIRE TRAIN	0.250		0	0	NR	NR	NR	0
PFAS PT 139 AIRPORT	0.250		0	0	NR	NR	NR	0
AQUEOUS FOAM NRC	0.250		0	0	NR	NR	NR	0
BIOSOLIDS	TP		NR	NR	NR	NR	NR	0

MAP FINDINGS SUMMARY

Database	Search Distance (Miles)	Target Property	< 1/8	1/8 - 1/4	1/4 - 1/2	1/2 - 1	> 1	Total Plotted
UST FINDER	0.250		0	2	NR	NR	NR	2
UST FINDER RELEASE	0.500		0	1	2	NR	NR	3
E MANIFEST	0.250		0	0	NR	NR	NR	0
PFAS	0.250		0	0	NR	NR	NR	0
AIRS	TP		NR	NR	NR	NR	NR	0
ASBESTOS	TP	5	NR	NR	NR	NR	NR	5
COAL ASH	0.500		0	0	0	NR	NR	0
DRYCLEANERS	0.250		0	0	NR	NR	NR	0
Financial Assurance	TP		NR	NR	NR	NR	NR	0
GWCI	0.500		0	1	1	NR	NR	2
MANIFEST	0.250		0	0	NR	NR	NR	0
NPDES	TP		NR	NR	NR	NR	NR	0
UIC	TP		NR	NR	NR	NR	NR	0
EDR HIGH RISK HISTORICAL RECORDS								
EDR Exclusive Records								
EDR MGP	1.000		0	0	0	0	NR	0
EDR Hist Auto	0.125		0	NR	NR	NR	NR	0
EDR Hist Cleaner	0.125		0	NR	NR	NR	NR	0
EDR RECOVERED GOVERNMENT ARCHIVES								
Exclusive Recovered Govt. Archives								
RGA HWS	TP	2	NR	NR	NR	NR	NR	2
RGA LF	TP		NR	NR	NR	NR	NR	0
RGA LUST	TP		NR	NR	NR	NR	NR	0
- Totals --		12	1	15	7	1	0	36

NOTES:

TP = Target Property

NR = Not Requested at this Search Distance

Sites may be listed in more than one database

A1 Target Property | **SPRINGS INDUSTRIES EUREKA PLANT** | **ECHO** | **1017435792**
598 SALUDA RD | **N/A**
CHESTER, SC 29706

Site 1 of 9 in cluster A

Actual: 544 ft.

ECHO:

Envid:	1017435792
Registry ID:	110004942304
DFR URL:	
Name:	SPRINGS INDUSTRIES EUREKA PLANT
Address:	598 SALUDA RD
City,State,Zip:	CHESTER, SC 29706

A2 Target Property | **EUREKA SPRINGS MILL** | **ASBESTOS** | **S127646098**
598 SALUDA RD | **N/A**
CHESTER, SC 29706

Site 2 of 9 in cluster A

Actual: 544 ft.

ASBESTOS:

Name:	Eureka Springs Mill
Address:	598 SALUDA RD
Address 2:	Not reported
City,State,Zip:	CHESTER, SC 29706
Permit No:	N0608365
Activity:	Expired
Bus Phone:	Not reported
Co Name:	GIBSON BROTHERS CONSTRUCTION
District:	Not reported
Permit Type:	Not reported
Sub Type:	Not reported
Local Facility:	Not reported
Disposition:	Not reported
Description:	Not reported
Glove:	Not reported
Fri:	Not reported
Other:	Not reported
Program:	Air - Asbestos
Category:	AIR-Asbestos Demolition
General Category:	Not reported
Issue Date:	8/28/2006
Permitee:	Gibson Brothers Construction
Permitee Address:	SC, US, 103 JOSEPH DR, STARR, 29684
Permitee Phone:	8642215130
Permitee Email:	Not reported
Comments:	; Permit App Descr: Permit Issued After Work For Compliance Purposes
Compliance Name:	Paul A Wojoski
Agency:	Not reported

A3 Target Property | **EUREKA SPRINGS MILL**
598 SALUDA RD
CHESTER, SC 29706 | **ASBESTOS** | **S127646097**
N/A

Site 3 of 9 in cluster A

Actual: 544 ft.

ASBESTOS:

Name:	Eureka Springs Mill
Address:	598 SALUDA RD
Address 2:	Not reported
City,State,Zip:	CHESTER, SC 29706
Permit No:	N0608364
Activity:	Expired
Bus Phone:	Not reported
Co Name:	GIBSON BROTHERS CONSTRUCTION
District:	Not reported
Permit Type:	Not reported
Sub Type:	Not reported
Local Facility:	Not reported
Disposition:	Not reported
Description:	Not reported
Glove:	Not reported
Fri:	Not reported
Other:	Not reported
Program:	Air - Asbestos
Category:	AIR-Asbestos Demolition
General Category:	Not reported
Issue Date:	8/28/2006
Permitee:	Gibson Brothers Construction
Permitee Address:	SC, US, 103 JOSEPH DR, STARR, 29684
Permitee Phone:	8642215130
Permitee Email:	Not reported
Comments:	; Permit App Descr: Permit Issued After Work For Compliance Purposes
Compliance Name:	Paul A Wojoski
Agency:	Not reported

A4 Target Property | **FORMER SPRINGS EUREKA MILL**
598 SALUDA RD
CHESTER, SC 29706 | **ASBESTOS**
GWT | **S127641558**
N/A

Site 4 of 9 in cluster A

Actual: 544 ft.

ASBESTOS:

Name:	Former Springs Eureka Mill
Address:	598 SALUDA RD
Address 2:	Not reported
City,State,Zip:	CHESTER, SC 29706
Permit No:	N0504354
Activity:	Expired
Bus Phone:	Not reported
Co Name:	HARRIS DEMOLITION
District:	Not reported
Permit Type:	Not reported
Sub Type:	Not reported
Local Facility:	Not reported
Disposition:	Not reported
Description:	Not reported
Glove:	Not reported
Fri:	Not reported
Other:	Not reported

FORMER SPRINGS EUREKA MILL (Continued) **S127641558**

Program:	Air - Asbestos
Category:	AIR-Asbestos Demolition
General Category:	Not reported
Issue Date:	4/29/2005
Permitee:	Harris Demolition
Permitee Address:	SC, US, 117 GEORGE EDWARDS DR, ANDERSON, 29624
Permitee Phone:	8642028498
Permitee Email:	Not reported
Comments:	Not reported
Compliance Name:	Barbara Lewis (INACTIVE)
Agency:	Not reported

GWT:

Site ID:	02592
Name:	SPRINGS INDUSTRY EUR
Address:	598 SALUDA RD
City,State,Zip:	CHESTER, SC
Facility Status:	Not reported
Release Number:	Release #1
Project Manager:	BISHOPMA Chester
GW Impact:	N
Type:	Not Reported yet
Release Report Date:	04/21/2004
Conf Date:	08/26/2004
NFA Date:	Not reported
Transfer:	08/24/2005
Product:	PETRO
Source:	Not reported
Tier:	Not reported

A5 Target Property **CHESTER FORMER SPRINGS EUREKA MILL ---EXTEND DISPO** **ASBESTOS** **S127641557**
598 SALUDA RD **N/A**
CHESTER, SC 29706

Site 5 of 9 in cluster A

Actual: 544 ft.

ASBESTOS:

Name:	Chester Former Springs Eureka Mill ---Extend Disposal For 20 Days From 7 28 05---
Address:	598 SALUDA RD
Address 2:	Not reported
City,State,Zip:	CHESTER, SC 29706
Permit No:	N0504353
Activity:	Expired
Bus Phone:	Not reported
Co Name:	HARRIS DEMOLITION
District:	Not reported
Permit Type:	NESHAP Project
Sub Type:	Not reported
Local Facility:	Not reported
Disposition:	Not reported
Description:	Not reported
Glove:	Not reported
Fri:	Not reported
Other:	Not reported
Program:	Air - Asbestos
Category:	AIR-Asbestos Removal
General Category:	NESHAP

CHESTER FORMER SPRINGS EUREKA MILL ---EXTEND DISPOSAL FOR 20 (Continued) **S127641557**

Issue Date:	7/28/2005
Permitee:	Harris Demolition
Permitee Address:	SC, US, 117 GEORGE EDWARDS DR, ANDERSON, 29624
Permitee Phone:	8642028498
Permitee Email:	Not reported
Comments:	Not reported
Compliance Name:	Mike A Marshall
Agency:	Not reported

Name:	Chester Former Springs Eureka Mill ---Extend Disposal For 20 Days From 7 28 05---
Address:	598 SALUDA RD
Address 2:	Not reported
City,State,Zip:	CHESTER, SC 29706
Permit No:	N0504353
Activity:	Superseded
Bus Phone:	Not reported
Co Name:	HARRIS DEMOLITION
District:	Not reported
Permit Type:	NESHAP Project
Sub Type:	Not reported
Local Facility:	Not reported
Disposition:	Not reported
Description:	Not reported
Glove:	Not reported
Fri:	Not reported
Other:	Not reported
Program:	Air - Asbestos
Category:	AIR-Asbestos Removal
General Category:	NESHAP
Issue Date:	5/17/2005
Permitee:	Harris Demolition
Permitee Address:	SC, US, 117 GEORGE EDWARDS DR, ANDERSON, 29624
Permitee Phone:	8642028498
Permitee Email:	Not reported
Comments:	Not reported
Compliance Name:	Mike A Marshall
Agency:	Not reported

Name:	Chester Former Springs Eureka Mill ---Extend Disposal For 20 Days From 7 28 05---
Address:	598 SALUDA RD
Address 2:	Not reported
City,State,Zip:	CHESTER, SC 29706
Permit No:	N0504353
Activity:	Superseded
Bus Phone:	Not reported
Co Name:	HARRIS DEMOLITION
District:	Not reported
Permit Type:	NESHAP Project
Sub Type:	Not reported
Local Facility:	Not reported
Disposition:	Not reported
Description:	Not reported
Glove:	Not reported
Fri:	Not reported
Other:	Not reported
Program:	Air - Asbestos
Category:	AIR-Asbestos Removal

CHESTER FORMER SPRINGS EUREKA MILL ---EXTEND DISPOSAL FOR 20 (Continued) **S127641557**

General Category:	NESHAP
Issue Date:	4/29/2005
Permitee:	Harris Demolition
Permitee Address:	SC, US, 117 GEORGE EDWARDS DR, ANDERSON, 29624
Permitee Phone:	8642028498
Permitee Email:	Not reported
Comments:	Not reported
Compliance Name:	Barbara Lewis (INACTIVE)
Agency:	Not reported

A6 Target Property | **EUREKA SPRINGS MILL BLDG #2 - BOILER HOUSE** | **ASBESTOS** | **S127642203**
598 SALUDA RD | **N/A**
CHESTER, SC 29706

Site 6 of 9 in cluster A

Actual: 544 ft.

ASBESTOS:

Name:	Eureka Springs Mill Bldg #2 - Boiler House
Address:	598 SALUDA RD
Address 2:	Not reported
City,State,Zip:	CHESTER, SC 29706
Permit No:	N0506482
Activity:	Expired
Bus Phone:	Not reported
Co Name:	HARRIS DEMOLITION
District:	Not reported
Permit Type:	Not reported
Sub Type:	Not reported
Local Facility:	Not reported
Disposition:	Not reported
Description:	Not reported
Glove:	Not reported
Fri:	Not reported
Other:	Not reported
Program:	Air - Asbestos
Category:	AIR-Asbestos Demolition
General Category:	Not reported
Issue Date:	6/30/2005
Permitee:	Harris Demolition
Permitee Address:	SC, US, 117 GEORGE EDWARDS DR, ANDERSON, 29624
Permitee Phone:	8642028498
Permitee Email:	Not reported
Comments:	; Permit App Descr: Need To Speak With Building Inspector To Make Sure Survey Was For Both Buildings.
Compliance Name:	Mike A Marshall
Agency:	Not reported

A7 Target Property | **SPRINGS INDUSTRIES INC EUREKA PLANT**
598 SALUDA RD
CHESTER, SC 29706 | **SHWS** | **1000256819**
RCRA NonGen / NLR | **SCD991278433**
FINDS

Site 7 of 9 in cluster A

Actual: 544 ft.

SHWS:

Name:	SPRINGS INDUSTRIES EUREKA PLANT
Address:	598 SALUDA ST
City,State,Zip:	CHESTER, SC 29706
EPA ID:	SCD991278433

RCRA Listings:

Date Form Received by Agency:	20080310
Handler Name:	Springs Industries Inc Eureka Plant
Handler Address:	Saluda Rd
Handler City,State,Zip:	CHESTER, SC 29706
EPA ID:	SCD991278433
Contact Name:	KEITH GRIFFIN
Contact Address:	PO BOX 70
Contact City,State,Zip:	FORT MILL, SC 29716
Contact Telephone:	803-547-1737
Contact Fax:	Not reported
Contact Email:	Not reported
Contact Title:	Not reported
EPA Region:	04
Land Type:	Private
Federal Waste Generator Description:	Not a generator, verified
Non-Notifier:	Not reported
Biennial Report Cycle:	Not reported
Accessibility:	Not reported
Active Site Indicator:	Not reported
State District Owner:	Sc
State District:	CA
Mailing Address:	PO BOX 70
Mailing City,State,Zip:	FORT MILL, SC 29716-0070
Owner Name:	Spartan Fiber, Inc.
Owner Type:	Private
Operator Name:	Opername
Operator Type:	Private
Short-Term Generator Activity:	No
Importer Activity:	No
Mixed Waste Generator:	No
Transporter Activity:	No
Transfer Facility Activity:	No
Recycler Activity with Storage:	No
Small Quantity On-Site Burner Exemption:	No
Smelting Melting and Refining Furnace Exemption:	No
Underground Injection Control:	No
Off-Site Waste Receipt:	No
Universal Waste Indicator:	No
Universal Waste Destination Facility:	No
Federal Universal Waste:	No
Active Site State-Reg Handler:	---
Federal Facility Indicator:	Not reported
Hazardous Secondary Material Indicator:	N
Sub-Part K Indicator:	Not reported
2018 GPRA Permit Baseline:	Not on the Baseline
2018 GPRA Renewals Baseline:	Not on the Baseline

SPRINGS INDUSTRIES INC EUREKA PLANT (Continued) **1000256819**

202 GPRA Corrective Action Baseline:	No
Subject to Corrective Action Universe:	No
Non-TSDFs Where RCRA CA has Been Imposed Universe:	No
Corrective Action Priority Ranking:	No NCAPS ranking
Environmental Control Indicator:	No
Institutional Control Indicator:	No
Human Exposure Controls Indicator:	N/A
Groundwater Controls Indicator:	N/A
Significant Non-Complier Universe:	No
Unaddressed Significant Non-Complier Universe:	No
Addressed Significant Non-Complier Universe:	No
Significant Non-Complier With a Compliance Schedule Universe:	No
Financial Assurance Required:	Not reported
Handler Date of Last Change:	20150414
Recognized Trader-Importer:	No
Recognized Trader-Exporter:	No
Importer of Spent Lead Acid Batteries:	No
Exporter of Spent Lead Acid Batteries:	No
Recycler Activity Without Storage:	No
Manifest Broker:	No
Sub-Part P Indicator:	No

Hazardous Waste Summary:

Waste Code: D000
Waste Description: Not Defined

Waste Code: D001
Waste Description: Ignitable Waste

Waste Code: D009
Waste Description: Mercury

Waste Code: F001
Waste Description: The Following Spent Halogenated Solvents Used In Degreasing: Tetrachloroethylene, Trichlorethylene, Methylene Chloride, 1,1,1-Trichloroethane, Carbon Tetrachloride And Chlorinated Fluorocarbons; All Spent Solvent Mixtures/Blends Used In Degreasing Containing, Before Use, A Total Of Ten Percent Or More (By Volume) Of One Or More Of The Above Halogenated Solvents Or Those Solvents Listed In F002, F004, And F005; And Still Bottoms From The Recovery Of These Spent Solvents And Spent Solvent Mixtures.

Waste Code: F003
Waste Description: The Following Spent Nonhalogenated Solvents: Xylene, Acetone, Ethyl Acetate, Ethyl Benzene, Ethyl Ether, Methyl Isobutyl Ketone, N-Butyl Alcohol, Cyclohexanone, And Methanol; All Spent Solvent Mixtures/Blends Containing, Before Use, Only The Above Spent Nonhalogenated Solvents; And All Spent Solvent Mixtures/Blends Containing, Before Use, One Or More Of The Above Nonhalogenated Solvents, And A Total Of Ten Percent Or More (By Volume) Of One Or More Of Those Solvents Listed In F001, F002, F004, And F005; And Still Bottoms From The Recovery Of These Spent Solvents And Spent Solvent Mixtures.

Waste Code: F004
Waste Description: The Following Spent Nonhalogenated Solvents: Cresols, Cresylic Acid,

SPRINGS INDUSTRIES INC EUREKA PLANT (Continued) **1000256819**

And Nitrobenzene; And The Still Bottoms From The Recovery Of These Solvents; All Spent Solvent Mixtures/Blends Containing, Before Use, A Total Of Ten Percent Or More (By Volume) Of One Or More Of The Above Nonhalogenated Solvents Or Those Solvents Listed In F001, F002, And F005; And Still Bottoms From The Recovery Of These Spent Solvents And Spent Solvent Mixtures.

Waste Code: F005
Waste Description: The Following Spent Nonhalogenated Solvents: Toluene, Methyl Ethyl Ketone, Carbon Disulfide, Isobutanol, Pyridine, Benzene, 2-Ethoxyethanol, And 2-Nitropropane; All Spent Solvent Mixtures/Blends Containing, Before Use, A Total Of Ten Percent Or More (By Volume) Of One Or More Of The Above Nonhalogenated Solvents Or Those Solvents Listed In F001, F002, Or F004; And Still Bottoms From The Recovery Of These Spent Solvents And Spent Solvent Mixtures.

Handler - Owner Operator:

Owner/Operator Indicator:	Operator
Owner/Operator Name: OPERNAME	
Legal Status:	Private
Date Became Current:	Not reported
Date Ended Current:	Not reported
Owner/Operator Address:	OPERSTREET
Owner/Operator City,State,Zip:	OPERCITY, WY 99999
Owner/Operator Telephone:	404-555-1212
Owner/Operator Telephone Ext:	Not reported
Owner/Operator Fax:	Not reported
Owner/Operator Email:	Not reported

Owner/Operator Indicator:	Owner
Owner/Operator Name: SPRINGS INDUSTRIES INC	
Legal Status:	Private
Date Became Current:	Not reported
Date Ended Current:	Not reported
Owner/Operator Address:	PO BOX 70
Owner/Operator City,State,Zip:	FORT MILL, SC 29716
Owner/Operator Telephone:	803-547-1500
Owner/Operator Telephone Ext:	Not reported
Owner/Operator Fax:	Not reported
Owner/Operator Email:	Not reported

Owner/Operator Indicator:	Operator
Owner/Operator Name: OPERNAME	
Legal Status:	Private
Date Became Current:	Not reported
Date Ended Current:	Not reported
Owner/Operator Address:	OPERSTREET
Owner/Operator City,State,Zip:	OPERCITY, WY 99999
Owner/Operator Telephone:	404-555-1212
Owner/Operator Telephone Ext:	Not reported
Owner/Operator Fax:	Not reported
Owner/Operator Email:	Not reported

Owner/Operator Indicator:	Owner
Owner/Operator Name: SPARTAN FIBER, INC.	
Legal Status:	Private
Date Became Current:	20080310

SPRINGS INDUSTRIES INC EUREKA PLANT (Continued) **1000256819**

Date Ended Current:	Not reported
Owner/Operator Address:	P. O. BOX 879
Owner/Operator City,State,Zip:	INMAN, SC 29340
Owner/Operator Telephone:	864-583-1900
Owner/Operator Telephone Ext:	Not reported
Owner/Operator Fax:	Not reported
Owner/Operator Email:	Not reported
Owner/Operator Indicator:	Operator
Owner/Operator Name: SPARTAN FIBER, INC.	
Legal Status:	Private
Date Became Current:	20080310
Date Ended Current:	Not reported
Owner/Operator Address:	P. O. BOX 879
Owner/Operator City,State,Zip:	INMAN, SC 29340
Owner/Operator Telephone:	864-583-1900
Owner/Operator Telephone Ext:	Not reported
Owner/Operator Fax:	Not reported
Owner/Operator Email:	Not reported
Owner/Operator Indicator:	Owner
Owner/Operator Name: SPRINGS INDUSTRIES INC	
Legal Status:	Private
Date Became Current:	Not reported
Date Ended Current:	Not reported
Owner/Operator Address:	PO BOX 70
Owner/Operator City,State,Zip:	FORT MILL, SC 29716
Owner/Operator Telephone:	803-547-1500
Owner/Operator Telephone Ext:	Not reported
Owner/Operator Fax:	Not reported
Owner/Operator Email:	Not reported
Owner/Operator Indicator:	Operator
Owner/Operator Name: SPRINGS INDUSTRIES	
Legal Status:	Private
Date Became Current:	20030131
Date Ended Current:	Not reported
Owner/Operator Address:	598 SALUDA RD
Owner/Operator City,State,Zip:	CHESTER, SC 29706
Owner/Operator Telephone:	999-999-9999
Owner/Operator Telephone Ext:	Not reported
Owner/Operator Fax:	Not reported
Owner/Operator Email:	Not reported
Owner/Operator Indicator:	Operator
Owner/Operator Name: OPERNAME	
Legal Status:	Private
Date Became Current:	Not reported
Date Ended Current:	Not reported
Owner/Operator Address:	OPERSTREET
Owner/Operator City,State,Zip:	OPERCITY, WY 99999
Owner/Operator Telephone:	404-555-1212
Owner/Operator Telephone Ext:	Not reported
Owner/Operator Fax:	Not reported
Owner/Operator Email:	Not reported

SPRINGS INDUSTRIES INC EUREKA PLANT (Continued) **1000256819**

Historic Generators:

Receive Date:	19970130
Handler Name:	SPRINGS INDUSTRIES INC EUREKA PLANT
Federal Waste Generator Description:	Small Quantity Generator
State District Owner:	Sc
Large Quantity Handler of Universal Waste:	No
Recognized Trader Importer:	No
Recognized Trader Exporter:	No
Spent Lead Acid Battery Importer:	No
Spent Lead Acid Battery Exporter:	No
Current Record:	No
Non Storage Recycler Activity:	Not reported
Electronic Manifest Broker:	Not reported

Receive Date:	20030131
Handler Name:	SPRINGS INDUSTRIES INC EUREKA PLANT
Federal Waste Generator Description:	Small Quantity Generator
State District Owner:	Sc
Large Quantity Handler of Universal Waste:	No
Recognized Trader Importer:	No
Recognized Trader Exporter:	No
Spent Lead Acid Battery Importer:	No
Spent Lead Acid Battery Exporter:	No
Current Record:	No
Non Storage Recycler Activity:	Not reported
Electronic Manifest Broker:	Not reported

Receive Date:	20080310
Handler Name:	SPRINGS INDUSTRIES INC EUREKA PLANT
Federal Waste Generator Description:	Not a generator, verified
State District Owner:	Sc
Large Quantity Handler of Universal Waste:	No
Recognized Trader Importer:	No
Recognized Trader Exporter:	No
Spent Lead Acid Battery Importer:	No
Spent Lead Acid Battery Exporter:	No
Current Record:	Yes
Non Storage Recycler Activity:	Not reported
Electronic Manifest Broker:	Not reported

List of NAICS Codes and Descriptions:

NAICS Code:	31321
NAICS Description:	Broadwoven Fabric Mills

Has the Facility Received Notices of Violations:

Found Violation:	No
Agency Which Determined Violation:	Not reported
Violation Short Description:	Not reported
Date Violation was Determined:	Not reported
Actual Return to Compliance Date:	Not reported
Return to Compliance Qualifier:	Not reported
Violation Responsible Agency:	Not reported
Scheduled Compliance Date:	Not reported
Enforcement Identifier:	Not reported
Date of Enforcement Action:	Not reported
Enforcement Responsible Agency:	Not reported

SPRINGS INDUSTRIES INC EUREKA PLANT (Continued) **1000256819**

Enforcement Docket Number: Not reported
Enforcement Attorney: Not reported
Corrective Action Component: Not reported
Appeal Initiated Date: Not reported
Appeal Resolution Date: Not reported
Disposition Status Date: Not reported
Disposition Status: Not reported
Disposition Status Description: Not reported
Consent/Final Order Sequence Number: Not reported
Consent/Final Order Respondent Name: Not reported
Consent/Final Order Lead Agency: Not reported
Enforcement Type: Not reported
Enforcement Responsible Person: Not reported
Enforcement Responsible Sub-Organization: Not reported
SEP Sequence Number: Not reported
SEP Expenditure Amount: Not reported
SEP Scheduled Completion Date: Not reported
SEP Actual Date: Not reported
SEP Defaulted Date: Not reported
SEP Type: Not reported
SEP Type Description: Not reported
Proposed Amount: Not reported
Final Monetary Amount: Not reported
Paid Amount: Not reported
Final Count: Not reported
Final Amount: Not reported

Found Violation: Yes
Agency Which Determined Violation: State
Violation Short Description: Generators - General
Date Violation was Determined: 19860226
Actual Return to Compliance Date: 19860407
Return to Compliance Qualifier: Observed
Violation Responsible Agency: State
Scheduled Compliance Date: Not reported
Enforcement Identifier: Not reported
Date of Enforcement Action: Not reported
Enforcement Responsible Agency: Not reported
Enforcement Docket Number: Not reported
Enforcement Attorney: Not reported
Corrective Action Component: Not reported
Appeal Initiated Date: Not reported
Appeal Resolution Date: Not reported
Disposition Status Date: Not reported
Disposition Status: Not reported
Disposition Status Description: Not reported
Consent/Final Order Sequence Number: Not reported
Consent/Final Order Respondent Name: Not reported
Consent/Final Order Lead Agency: Not reported
Enforcement Type: Not reported
Enforcement Responsible Person: Not reported
Enforcement Responsible Sub-Organization: Not reported
SEP Sequence Number: Not reported
SEP Expenditure Amount: Not reported
SEP Scheduled Completion Date: Not reported
SEP Actual Date: Not reported
SEP Defaulted Date: Not reported

SPRINGS INDUSTRIES INC EUREKA PLANT (Continued) **1000256819**

SEP Type: Not reported
SEP Type Description: Not reported
Proposed Amount: Not reported
Final Monetary Amount: Not reported
Paid Amount: Not reported
Final Count: Not reported
Final Amount: Not reported

Found Violation: No
Agency Which Determined Violation: Not reported
Violation Short Description: Not reported
Date Violation was Determined: Not reported
Actual Return to Compliance Date: Not reported
Return to Compliance Qualifier: Not reported
Violation Responsible Agency: Not reported
Scheduled Compliance Date: Not reported
Enforcement Identifier: Not reported
Date of Enforcement Action: Not reported
Enforcement Responsible Agency: Not reported
Enforcement Docket Number: Not reported
Enforcement Attorney: Not reported
Corrective Action Component: Not reported
Appeal Initiated Date: Not reported
Appeal Resolution Date: Not reported
Disposition Status Date: Not reported
Disposition Status: Not reported
Disposition Status Description: Not reported
Consent/Final Order Sequence Number:Not reported
Consent/Final Order Respondent Name: Not reported
Consent/Final Order Lead Agency: Not reported
Enforcement Type: Not reported
Enforcement Responsible Person: Not reported
Enforcement Responsible Sub-Organization: Not reported
SEP Sequence Number: Not reported
SEP Expenditure Amount: Not reported
SEP Scheduled Completion Date: Not reported
SEP Actual Date: Not reported
SEP Defaulted Date: Not reported
SEP Type: Not reported
SEP Type Description: Not reported
Proposed Amount: Not reported
Final Monetary Amount: Not reported
Paid Amount: Not reported
Final Count: Not reported
Final Amount: Not reported

Found Violation: No
Agency Which Determined Violation: Not reported
Violation Short Description: Not reported
Date Violation was Determined: Not reported
Actual Return to Compliance Date: Not reported
Return to Compliance Qualifier: Not reported
Violation Responsible Agency: Not reported
Scheduled Compliance Date: Not reported
Enforcement Identifier: Not reported
Date of Enforcement Action: Not reported
Enforcement Responsible Agency: Not reported

SPRINGS INDUSTRIES INC EUREKA PLANT (Continued) **1000256819**

Enforcement Docket Number: Not reported
Enforcement Attorney: Not reported
Corrective Action Component: Not reported
Appeal Initiated Date: Not reported
Appeal Resolution Date: Not reported
Disposition Status Date: Not reported
Disposition Status: Not reported
Disposition Status Description: Not reported
Consent/Final Order Sequence Number:Not reported
Consent/Final Order Respondent Name: Not reported
Consent/Final Order Lead Agency: Not reported
Enforcement Type: Not reported
Enforcement Responsible Person: Not reported
Enforcement Responsible Sub-Organization: Not reported
SEP Sequence Number: Not reported
SEP Expenditure Amount: Not reported
SEP Scheduled Completion Date: Not reported
SEP Actual Date: Not reported
SEP Defaulted Date: Not reported
SEP Type: Not reported
SEP Type Description: Not reported
Proposed Amount: Not reported
Final Monetary Amount: Not reported
Paid Amount: Not reported
Final Count: Not reported
Final Amount: Not reported

Evaluation Action Summary:
Evaluation Date: 20020130
Evaluation Responsible Agency: State
Found Violation: No
Evaluation Type Description: COMPLIANCE EVALUATION INSPECTION
Evaluation Responsible Person Identifier: SCSRM
Evaluation Responsible Sub-Organization: CA
Actual Return to Compliance Date: Not reported
Scheduled Compliance Date: Not reported
Date of Request: Not reported
Date Response Received: Not reported
Request Agency: Not reported
Former Citation: Not reported

Evaluation Date: 19860226
Evaluation Responsible Agency: State
Found Violation: Yes
Evaluation Type Description: COMPLIANCE EVALUATION INSPECTION
Evaluation Responsible Person Identifier: Not reported
Evaluation Responsible Sub-Organization: Not reported
Actual Return to Compliance Date: 19860407
Scheduled Compliance Date: Not reported
Date of Request: Not reported
Date Response Received: Not reported
Request Agency: Not reported
Former Citation: Not reported

Evaluation Date: 19860513
Evaluation Responsible Agency: State
Found Violation: No

SPRINGS INDUSTRIES INC EUREKA PLANT (Continued) **1000256819**

Evaluation Type Description:	COMPLIANCE SCHEDULE EVALUATION
Evaluation Responsible Person Identifier:	Not reported
Evaluation Responsible Sub-Organization:	Not reported
Actual Return to Compliance Date:	Not reported
Scheduled Compliance Date:	Not reported
Date of Request:	Not reported
Date Response Received:	Not reported
Request Agency:	Not reported
Former Citation:	Not reported

Evaluation Date:	19870716
Evaluation Responsible Agency:	State
Found Violation:	No
Evaluation Type Description:	COMPLIANCE EVALUATION INSPECTION
Evaluation Responsible Person Identifier:	Not reported
Evaluation Responsible Sub-Organization:	Not reported
Actual Return to Compliance Date:	Not reported
Scheduled Compliance Date:	Not reported
Date of Request:	Not reported
Date Response Received:	Not reported
Request Agency:	Not reported
Former Citation:	Not reported

FINDS:
Registry ID: 110004942304

Click Here for FRS Facility Detail Report:

Environmental Interest/Information System:
The National Compliance Database (NCDB) supports implementation of the Federal Insecticide, Fungicide, and Rodenticide Act (FIFRA) and the Toxic Substances Control Act (TSCA).
THE EMISSION INVENTORY SYSTEM (EIS) MAINTAINS AN INVENTORY OF LARGE STATIONARY SOURCES AND VOLUNTARILY-REPORTED SMALLER SOURCES OF AIR POINT POLLUTANT EMITTERS. IT CONTAINS INFORMATION ABOUT FACILITY SITES AND THEIR PHYSICAL LOCATION, EMISSIONS UNITS, EMISSIONS PROCESSES, RELEASE POINTS, CONTROL APPROACHES, AND REGULATIONS. FACILITY INVENTORY DATA ARE KEPT SEPARATE FROM THE EMISSIONS DATA AND HAVE STABLE IDENTIFIERS TO IMPROVE CONTINUITY FROM YEAR TO YEAR AND TO HELP IDENTIFY DUPLICATE OR MISSING FACILITIES
The South Carolina Department of Health and Environmental Control (DHEC) Environmental Facility Information System (SC-EFIS) integrates information on environmental facilities, permits, violations, enforcement actions, and compliance activities needed to support regulatory requirements and target environmental quality improvements for the water, air, solid waste, and hazardous waste program areas.
The Toxic Release Inventory System (TRIS) is a publicly available EPA database reported annually by certain covered industry groups, as well as federal facilities. It contains information about more than 650 toxic chemicals that are being used, manufactured, treated, transported, or released into the environment, and includes information about waste management and pollution prevention activities.
The Resource Conservation and Recovery Act Information System (RCRAInfo) is EPA's comprehensive information system in support of the Resource Conservation and Recovery Act (RCRA) of 1976 and the

SPRINGS INDUSTRIES INC EUREKA PLANT (Continued) **1000256819**

Hazardous and Solid Waste Amendments (HSWA) of 1984. It tracks many types of information about generators, transporters, treaters, storers, and disposers of hazardous waste.

Click this hyperlink while viewing on your computer to access additional FINDS: detail in the EDR Site Report.

A8 Target Property | **SPRINGS INDUSTRIES EUREKA PLANT** | **RGA HWS** | **S114827998**
598 SALUDA ST | **N/A**
CHESTER, SC

Site 8 of 9 in cluster A

Actual: 544 ft.

RGA HWS:

2012	SPRINGS INDUSTRIES EUREKA PLANT	598 SALUDA ST
2011	SPRINGS INDUSTRIES EUREKA PLANT	598 SALUDA ST
2010	SPRINGS INDUSTRIES EUREKA PLANT	598 SALUDA ST
2009	SPRINGS INDUSTRIES EUREKA PLANT	598 SALUDA ST
2008	SPRINGS INDUSTRIES EUREKA PLANT	598 SALUDA ST

A9 Target Property | **SPRINGS INDUSTRIES, EUREKA PLANT** | **RGA HWS** | **S114828000**
598 SALUDA STREET | **N/A**
CHESTER, SC

Site 9 of 9 in cluster A

Actual: 544 ft.

RGA HWS:

2007	SPRINGS INDUSTRIES, EUREKA PLANT	598 SALUDA STREET
2006	SPRINGS INDUSTRIES, EUREKA PLANT	598 SALUDA STREET
2005	SPRINGS INDUSTRIES, EUREKA PLANT	598 SALUDA STREET

---

10 SSE < 1/8 0.079 mi. 417 ft. | **SPRINGS INDUSTRIES INC** | **UST** | **U003525548**
SALUDA ST | **N/A**
CHESTER, SC 29706

Relative: Lower

Actual: 532 ft.

UST:

Name:	SPRINGS INDUSTRIES INC
Address:	SALUDA ST
City:	CHESTER
Facility ID:	02088
Permit:	N 02088
Owner:	SPRINGS GLOBAL US INC
Owner Address:	PO BOX 70
Owner City, st, zip:	FORT MILL SC 29716-0070
Owner Phone:	803-286-2633
Tank ID:	1
Status:	**Abandoned**

SPRINGS INDUSTRIES INC (Continued) **U003525548**

Capacity: 2000
Product: Multiple hydrocarbons
Calcage: Not reported

Name: SPRINGS INDUSTRIES INC
Address: SALUDA ST
City: CHESTER

Tank ID: 2
Status: Abandoned
Capacity: 300
Product: Multiple hydrocarbons
Calcage: Not reported

Name: SPRINGS INDUSTRIES INC
Address: SALUDA ST
City: CHESTER

Tank ID: 3
Status: Abandoned
Capacity: 275
Product: Multiple hydrocarbons
Calcage: Not reported

---

11 South 1/8-1/4 0.152 mi. 805 ft. | **T-18395 FOX AVE WATER SUPPLY WELL** | **UST** | **U004255031**
539 FOX AVE | **N/A**
CHESTER, SC

Relative: Higher
Actual: 550 ft.

UST:
Name: T-18395 FOX AVE WATER SUPPLY WELL
Address: 539 FOX AVE
City: CHESTER
Facility ID: 18395
Permit: T 18395
Owner: UNKNOWN
Owner Address: Not reported
Owner City, st, zip: SC 29803
Owner Phone: 000-000-0000

Tank ID: Not reported
Status: Not reported
Capacity: Not reported
Product: Not reported
Calcage: Not reported

B12 **THUY T TRAN DBA VY VY MART** **UST** **U003796577**
ESE **642 SALUDA ST** **Financial Assurance** **N/A**
1/8-1/4 **CHESTER, SC 29706**
0.184 mi.
973 ft. **Site 1 of 3 in cluster B**

Relative:
Lower

Actual:
519 ft.

UST:

Name:	THUY T TRAN DBA VY VY MART
Address:	642 SALUDA ST
City:	CHESTER
Facility ID:	02095
Permit:	R 02095
Owner:	THUY T TRAN DBA VY VY MART
Owner Address:	642 SALUDA ST
Owner City, st, zip:	CHESTER SC 29706-1587
Owner Phone:	803-581-0083
Tank ID:	1
Status:	**Currently in Use**
Capacity:	12000
Product:	Gasoline RUL
Calcage:	5
Name:	THUY T TRAN DBA VY VY MART
Address:	642 SALUDA ST
City:	CHESTER
Tank ID:	2
Status:	**Currently in Use**
Capacity:	12000
Product:	Gasoline RUL
Calcage:	5
Name:	THUY T TRAN DBA VY VY MART
Address:	642 SALUDA ST
City:	CHESTER
Tank ID:	3
Status:	**Currently in Use**
Capacity:	6000
Product:	Gasoline Super/Prem
Calcage:	5
Name:	THUY T TRAN DBA VY VY MART
Address:	642 SALUDA ST
City:	CHESTER
Tank ID:	4
Status:	**Currently in Use**
Capacity:	6000
Product:	Diesel fuel
Calcage:	5
Name:	THUY T TRAN DBA VY VY MART
Address:	642 SALUDA ST
City:	CHESTER
Tank ID:	5
Status:	**Currently in Use**

THUY T TRAN DBA VY VY MART (Continued) **U003796577**

Capacity: 6000
Product: Gasoline E0
Calcage: 5

SC Financial Assurance 3:
Name: THUY T TRAN DBA VY VY MART
Address: 642 SALUDA ST
City,State,Zip: CHESTER, SC 29706-1587
Issuer Last Name: THUY T TRAN DBA VY VY MART
Issuer First Name: Not reported
Owner Name: THUY T TRAN DBA VY VY MART
Owner Address: 642 SALUDA ST
Owner City St Zip: CHESTER, SC 29706-1587
Mechanism: Self Insurance 280.101
Date Expired: 12/31/2024
Bill: 5

B13 **THUY T TRAN DBA VY VY MART** **UST FINDER** **1028695179**
ESE **642 SALUDA ST** **N/A**
1/8-1/4 **CHESTER, SC**
0.184 mi.
973 ft. **Site 2 of 3 in cluster B**

Relative:
Lower

Actual:
519 ft.

UST FINDER:
Object ID: 396904
Facility ID: SC2095
Name: THUY T TRAN DBA VY VY MART
Address: 642 SALUDA ST
City,State,Zip: CHESTER, SC
Address Match Type: Not reported
Open USTs: 5
Closed USTs: 0
TOS USTs: 0
Population 1500ft: Not reported
Private Wells 1500ft: 28
Within 100yr Floodplain: No
Land Use: Not reported
Within SPA: No
SPA PWS Facility ID: Not reported
SPA Water Type: Not reported
SPA Facility Type: Not reported
SPA HUC12: Not reported
Within WHPA: No
WHPA PWS Facility ID: Not reported
WHPA Water Type: Not reported
WHPA Facility Type: Not reported
WHPA HUC12: Not reported
Facility Status: Open UST(s)
Date of Last Inspection: Not reported
EPA Region: 4
Tribe: Not reported
Coordinate Source: State
X Coord: -81.19488525
Y Coord: 34.7194824200001
Latitude: 34.71948242
Longitude: -81.19488525

THUY T TRAN DBA VY VY MART (Continued) **1028695179**

UST FINDER:

Object ID:	995356
Facility ID:	SC2095
Tank ID:	SC2095_1
Tank Status:	Open
Installation Date:	Not reported
Removal Date:	Not reported
Tank Capacity:	12000
Substances:	RUL
Tank Wall Type:	Not reported

Object ID:	995357
Facility ID:	SC2095
Tank ID:	SC2095_2
Tank Status:	Open
Installation Date:	Not reported
Removal Date:	Not reported
Tank Capacity:	12000
Substances:	RUL
Tank Wall Type:	Not reported

Object ID:	995358
Facility ID:	SC2095
Tank ID:	SC2095_3
Tank Status:	Open
Installation Date:	Not reported
Removal Date:	Not reported
Tank Capacity:	6000
Substances:	PREM
Tank Wall Type:	Not reported

Object ID:	995359
Facility ID:	SC2095
Tank ID:	SC2095_4
Tank Status:	Open
Installation Date:	Not reported
Removal Date:	Not reported
Tank Capacity:	6000
Substances:	DL
Tank Wall Type:	Not reported

Object ID:	995360
Facility ID:	SC2095
Tank ID:	SC2095_5
Tank Status:	Open
Installation Date:	Not reported
Removal Date:	Not reported
Tank Capacity:	6000
Substances:	KN
Tank Wall Type:	Not reported

C14 SW 1/8-1/4 0.189 mi. 996 ft. | **SWIFT & COMPANY FERTILIZER WORKS CHESTER** | **SHWS** | **S110091324** | **N/A**
534 SWIFT ST
CHESTER, SC 29706

Site 1 of 4 in cluster C

Relative: Higher
Actual: 558 ft.

SHWS:

Name:	SWIFT & COMPANY FERTILIZER WORKS CHESTER
Address:	534 SWIFT ST
City,State,Zip:	CHESTER, SC 29706
EPA ID:	SCS123457167

C15 SW 1/8-1/4 0.189 mi. 996 ft. | **ECOFLO INC - CAROLINA EASTERN** | **RCRA-VSQG** | **1012188317** | **SCR000770776**
534 SWIFT ST
CHESTER, SC 29706

Site 2 of 4 in cluster C

Relative: Higher
Actual: 558 ft.

RCRA Listings:

Date Form Received by Agency:	20170208
Handler Name:	Ecoflo Inc - Carolina Eastern
Handler Address:	Swift St
Handler City,State,Zip:	CHESTER, SC 29706
EPA ID:	SCR000770776
Contact Name:	BOBBY OWENS
Contact Address:	PATTERSON ST
Contact City,State,Zip:	GREENSBORO, NC 27407
Contact Telephone:	336-317-4436
Contact Fax:	Not reported
Contact Email:	BOWENS@ECOFLO.COM
Contact Title:	HHW
EPA Region:	04
Land Type:	Private
Federal Waste Generator Description:	Conditionally Exempt Small Quantity Generator
Non-Notifier:	Not reported
Biennial Report Cycle:	Not reported
Accessibility:	Not reported
Active Site Indicator:	Handler Activities
State District Owner:	Sc
State District:	CA
Mailing Address:	PATTERSON ST
Mailing City,State,Zip:	GREENSBORO, NC 27407
Owner Name:	Sc Department Of Agriculture
Owner Type:	Private
Operator Name:	Sc Department Of Agriculture
Operator Type:	Private
Short-Term Generator Activity:	No
Importer Activity:	No
Mixed Waste Generator:	No
Transporter Activity:	No
Transfer Facility Activity:	No
Recycler Activity with Storage:	No
Small Quantity On-Site Burner Exemption:	No
Smelting Melting and Refining Furnace Exemption:	No
Underground Injection Control:	No
Off-Site Waste Receipt:	No
Universal Waste Indicator:	No
Universal Waste Destination Facility:	No
Federal Universal Waste:	No
Active Site State-Reg Handler:	---

ECOFLO INC - CAROLINA EASTERN (Continued) **1012188317**

Federal Facility Indicator:	Not reported
Hazardous Secondary Material Indicator:	N
Sub-Part K Indicator:	Not reported
2018 GPRA Permit Baseline:	Not on the Baseline
2018 GPRA Renewals Baseline:	Not on the Baseline
202 GPRA Corrective Action Baseline:	No
Subject to Corrective Action Universe:	No
Non-TSDFs Where RCRA CA has Been Imposed Universe:	No
Corrective Action Priority Ranking:	No NCAPS ranking
Environmental Control Indicator:	No
Institutional Control Indicator:	No
Human Exposure Controls Indicator:	N/A
Groundwater Controls Indicator:	N/A
Significant Non-Complier Universe:	No
Unaddressed Significant Non-Complier Universe:	No
Addressed Significant Non-Complier Universe:	No
Significant Non-Complier With a Compliance Schedule Universe:	No
Financial Assurance Required:	Not reported
Handler Date of Last Change:	20170213
Recognized Trader-Importer:	No
Recognized Trader-Exporter:	No
Importer of Spent Lead Acid Batteries:	No
Exporter of Spent Lead Acid Batteries:	No
Recycler Activity Without Storage:	No
Manifest Broker:	No
Sub-Part P Indicator:	No

Hazardous Waste Summary:

Waste Code:	D001
Waste Description:	Ignitable Waste
Waste Code:	D019
Waste Description:	Carbon Tetrachloride

Handler - Owner Operator:

Owner/Operator Indicator:	Owner
Owner/Operator Name: SC DEPARTMENT OF AGRICULTURE	
Legal Status:	Private
Date Became Current:	20090120
Date Ended Current:	Not reported
Owner/Operator Address:	PO BOX 11280
Owner/Operator City,State,Zip:	COLUMBIA, SC 29211
Owner/Operator Telephone:	803-734-2191
Owner/Operator Telephone Ext:	Not reported
Owner/Operator Fax:	Not reported
Owner/Operator Email:	Not reported
Owner/Operator Indicator:	Owner
Owner/Operator Name: SC DEPARTMENT OF AGRICULTURE	
Legal Status:	Private
Date Became Current:	20090120
Date Ended Current:	Not reported
Owner/Operator Address:	PO BOX 11280
Owner/Operator City,State,Zip:	COLUMBIA, SC 29211
Owner/Operator Telephone:	803-734-2191

ECOFLO INC - CAROLINA EASTERN (Continued) **1012188317**

Owner/Operator Telephone Ext: Not reported
Owner/Operator Fax: Not reported
Owner/Operator Email: Not reported

Owner/Operator Indicator: Operator
Owner/Operator Name: SC DEPARTMENT OF AGRICULTURE
Legal Status: Private
Date Became Current: 20090120
Date Ended Current: Not reported
Owner/Operator Address: PO BOX 11280
Owner/Operator City,State,Zip: COLUMBIA, SC 29211
Owner/Operator Telephone: 803-734-2191
Owner/Operator Telephone Ext: Not reported
Owner/Operator Fax: Not reported
Owner/Operator Email: Not reported

Owner/Operator Indicator: Owner
Owner/Operator Name: SC DEPARTMENT OF AGRICULTURE
Legal Status: Private
Date Became Current: 20090120
Date Ended Current: Not reported
Owner/Operator Address: PO BOX 11280
Owner/Operator City,State,Zip: COLUMBIA, SC 29211
Owner/Operator Telephone: 803-734-2191
Owner/Operator Telephone Ext: Not reported
Owner/Operator Fax: Not reported
Owner/Operator Email: Not reported

Owner/Operator Indicator: Operator
Owner/Operator Name: SC DEPARTMENT OF AGRICULTURE
Legal Status: Private
Date Became Current: 20090120
Date Ended Current: Not reported
Owner/Operator Address: PO BOX 11280
Owner/Operator City,State,Zip: COLUMBIA, SC 29211
Owner/Operator Telephone: 803-734-2191
Owner/Operator Telephone Ext: Not reported
Owner/Operator Fax: Not reported
Owner/Operator Email: Not reported

Owner/Operator Indicator: Owner
Owner/Operator Name: SC DEPARTMENT OF AGRICULTURE
Legal Status: Private
Date Became Current: 20090120
Date Ended Current: Not reported
Owner/Operator Address: PO BOX 11280
Owner/Operator City,State,Zip: COLUMBIA, SC 29211
Owner/Operator Telephone: 803-734-2191
Owner/Operator Telephone Ext: Not reported
Owner/Operator Fax: Not reported
Owner/Operator Email: Not reported

Owner/Operator Indicator: Owner
Owner/Operator Name: ECOFLO HOLDING
Legal Status: Private
Date Became Current: 20170208
Date Ended Current: Not reported

ECOFLO INC - CAROLINA EASTERN (Continued) **1012188317**

Owner/Operator Address: 2750 PATTERSON ST
Owner/Operator City,State,Zip: GREENSBORO, NC 27407
Owner/Operator Telephone: 336-855-7925
Owner/Operator Telephone Ext: Not reported
Owner/Operator Fax: Not reported
Owner/Operator Email: Not reported

Owner/Operator Indicator: Operator
Owner/Operator Name: SC DEPARTMENT OF AGRICULTURE
Legal Status: Private
Date Became Current: 20090120
Date Ended Current: Not reported
Owner/Operator Address: PO BOX 11280
Owner/Operator City,State,Zip: COLUMBIA, SC 29211
Owner/Operator Telephone: 803-734-2191
Owner/Operator Telephone Ext: Not reported
Owner/Operator Fax: Not reported
Owner/Operator Email: Not reported

Owner/Operator Indicator: Operator
Owner/Operator Name: SC DEPARTMENT OF AGRICULTURE
Legal Status: Private
Date Became Current: 20090120
Date Ended Current: Not reported
Owner/Operator Address: PO BOX 11280
Owner/Operator City,State,Zip: COLUMBIA, SC 29211
Owner/Operator Telephone: 803-734-2191
Owner/Operator Telephone Ext: Not reported
Owner/Operator Fax: Not reported
Owner/Operator Email: Not reported

Owner/Operator Indicator: Owner
Owner/Operator Name: SC DEPARTMENT OF AGRICULTURE
Legal Status: Private
Date Became Current: 20090120
Date Ended Current: Not reported
Owner/Operator Address: PO BOX 11280
Owner/Operator City,State,Zip: COLUMBIA, SC 29211
Owner/Operator Telephone: 803-734-2191
Owner/Operator Telephone Ext: Not reported
Owner/Operator Fax: Not reported
Owner/Operator Email: Not reported

Owner/Operator Indicator: Operator
Owner/Operator Name: SC DEPARTMENT OF AGRICULTURE
Legal Status: Private
Date Became Current: 20090120
Date Ended Current: Not reported
Owner/Operator Address: PO BOX 11280
Owner/Operator City,State,Zip: COLUMBIA, SC 29211
Owner/Operator Telephone: 803-734-2191
Owner/Operator Telephone Ext: Not reported
Owner/Operator Fax: Not reported
Owner/Operator Email: Not reported

Owner/Operator Indicator: Operator
Owner/Operator Name: BOBY OWENS - ECOFLO

ECOFLO INC - CAROLINA EASTERN (Continued) **1012188317**

Legal Status:	Private
Date Became Current:	20170208
Date Ended Current:	Not reported
Owner/Operator Address:	2750 PATTERSON ST
Owner/Operator City,State,Zip:	GREENSBORO, NC 27407
Owner/Operator Telephone:	336-317-4438
Owner/Operator Telephone Ext:	Not reported
Owner/Operator Fax:	Not reported
Owner/Operator Email:	BOWENS@ECOFLO.COM

Historic Generators:

Receive Date:	20090120
Handler Name:	SC DEPARTMENT OF AGRICULTURE
Federal Waste Generator Description:	Very Small Quantity Generator (formerly Conditionally-Exempt Small Quantity Generator
State District Owner:	Sc
Large Quantity Handler of Universal Waste:	No
Recognized Trader Importer:	No
Recognized Trader Exporter:	No
Spent Lead Acid Battery Importer:	No
Spent Lead Acid Battery Exporter:	No
Current Record:	No
Non Storage Recycler Activity:	Not reported
Electronic Manifest Broker:	Not reported

Receive Date:	20111115
Handler Name:	SC DEPARTMENT OF AGRICULTURE
Federal Waste Generator Description:	Not a generator, verified
State District Owner:	Sc
Large Quantity Handler of Universal Waste:	No
Recognized Trader Importer:	No
Recognized Trader Exporter:	No
Spent Lead Acid Battery Importer:	No
Spent Lead Acid Battery Exporter:	No
Current Record:	No
Non Storage Recycler Activity:	Not reported
Electronic Manifest Broker:	Not reported

Receive Date:	20130312
Handler Name:	SC DEPARTMENT OF AGRICULTURE
Federal Waste Generator Description:	Very Small Quantity Generator (formerly Conditionally-Exempt Small Quantity Generator
State District Owner:	Sc
Large Quantity Handler of Universal Waste:	No
Recognized Trader Importer:	No
Recognized Trader Exporter:	No
Spent Lead Acid Battery Importer:	No
Spent Lead Acid Battery Exporter:	No
Current Record:	No
Non Storage Recycler Activity:	Not reported
Electronic Manifest Broker:	Not reported

Receive Date:	20130827
Handler Name:	SC DEPARTMENT OF AGRICULTURE
Federal Waste Generator Description:	Not a generator, verified
State District Owner:	Sc
Large Quantity Handler of Universal Waste:	No

ECOFLO INC - CAROLINA EASTERN (Continued) **1012188317**

Recognized Trader Importer: No
Recognized Trader Exporter: No
Spent Lead Acid Battery Importer: No
Spent Lead Acid Battery Exporter: No
Current Record: No
Non Storage Recycler Activity: Not reported
Electronic Manifest Broker: Not reported

Receive Date: 20170208
Handler Name: ECOFLO INC - CAROLINA EASTERN
Federal Waste Generator Description: Very Small Quantity Generator (formerly Conditionally-Exempt Small Quantity Generator
State District Owner: Sc
Large Quantity Handler of Universal Waste: No
Recognized Trader Importer: No
Recognized Trader Exporter: No
Spent Lead Acid Battery Importer: No
Spent Lead Acid Battery Exporter: No
Current Record: Yes
Non Storage Recycler Activity: Not reported
Electronic Manifest Broker: Not reported

List of NAICS Codes and Descriptions:
NAICS Code: 11111
NAICS Description: Soybean Farming

NAICS Code: 56211
NAICS Description: Waste Collection

Has the Facility Received Notices of Violations:
Found Violation: No
Agency Which Determined Violation: Not reported
Violation Short Description: Not reported
Date Violation was Determined: Not reported
Actual Return to Compliance Date: Not reported
Return to Compliance Qualifier: Not reported
Violation Responsible Agency: Not reported
Scheduled Compliance Date: Not reported
Enforcement Identifier: Not reported
Date of Enforcement Action: Not reported
Enforcement Responsible Agency: Not reported
Enforcement Docket Number: Not reported
Enforcement Attorney: Not reported
Corrective Action Component: Not reported
Appeal Initiated Date: Not reported
Appeal Resolution Date: Not reported
Disposition Status Date: Not reported
Disposition Status: Not reported
Disposition Status Description: Not reported
Consent/Final Order Sequence Number:Not reported
Consent/Final Order Respondent Name: Not reported
Consent/Final Order Lead Agency: Not reported
Enforcement Type: Not reported
Enforcement Responsible Person: Not reported
Enforcement Responsible Sub-Organization: Not reported
SEP Sequence Number: Not reported

ECOFLO INC - CAROLINA EASTERN (Continued) **1012188317**

SEP Expenditure Amount:	Not reported
SEP Scheduled Completion Date:	Not reported
SEP Actual Date:	Not reported
SEP Defaulted Date:	Not reported
SEP Type:	Not reported
SEP Type Description:	Not reported
Proposed Amount:	Not reported
Final Monetary Amount:	Not reported
Paid Amount:	Not reported
Final Count:	Not reported
Final Amount:	Not reported

Evaluation Action Summary:

Evaluation Date:	20090126
Evaluation Responsible Agency:	State
Found Violation:	No
Evaluation Type Description:	COMPLIANCE ASSISTANCE VISIT
Evaluation Responsible Person Identifier:	SCPAE
Evaluation Responsible Sub-Organization:	CA
Actual Return to Compliance Date:	Not reported
Scheduled Compliance Date:	Not reported
Date of Request:	Not reported
Date Response Received:	Not reported
Request Agency:	Not reported
Former Citation:	Not reported

D16 **SPRINGS INDUSTRIES EUREKA PLANT** **PFAS ECHO** **1027422320**
SSE **N/A**
1/8-1/4 **CHESTER, SC**
0.190 mi.
1001 ft. **Site 1 of 3 in cluster D**

Relative:
Lower

Actual:
543 ft.

PFAS ECHO:

Name:	Springs Industries Eureka Plant
Address:	Not reported
City,State,Zip:	CHESTER, SC
Latitude:	34.717391
Longitude:	-81.197724
Count:	1
County:	CHESTER
Status:	Inactive
Region:	04
Industry:	Textiles and Leather

ECHO Facility Report:

Facility Percent Minority:	60.764
Facility Derived Tribes:	Catawba Indian Nation - 22 mile(s)
Facility Population:	430.79
EPA Programs:	RCRA
Federal Facility:	No
Federal Agency:	-
Facility FIPS Code:	45023
Facility Indian Country Flag:	N
Facility Collection Method:	ADDRESS MATCHING-HOUSE NUMBER
Facility Derived HUC:	03050103
Facility Derived WBD:	030501030502

SPRINGS INDUSTRIES EUREKA PLANT (Continued) **1027422320**

Facility Derived CD113:	05
Facility Derived CB2010:	450230201001015
Facility Major Flag:	-
Facility Active Flag:	-
Facility Inspection Count:	0
Facility Date Last Inspection:	1/30/2002
Facility Days Last Inspection:	8,361
Facility Informal Count:	0
Facility Date Last Informal Action:	-
Facility Formal Action Count:	0
Facility Date Last Formal Action:	-
Facility Total Penalties:	0
Facility Penalty Count:	-
Facility Date Last Penalty:	-
Facility Last Penalty AMT:	-
Facility QTRS With NC:	0
Facility Programs With SNC:	0
Facility Compliance Status:	No Violation Identified
Facility SNC Flag:	N
AIR Flag:	N
NPDES Flag:	N
SDWIS Flag:	N
RCRA Flag:	Y
TRI Flag:	N
GHG Flag:	N
AIR IDS:	-
CAA Permit Types:	-
CAA NAICS:	-
CAA SICS:	-
NPDES IDS:	-
CWA Permit Types:	-
CWA NAICS:	-
CWA SICS:	-
RCRA IDS:	SCD991278433
RCRA Permit Types:	Other
RCRA NAICS:	31321
SDWA IDS:	-
SDWA System Types:	-
SDWA Compliance Status:	-
SDWA SNC Flag:	N
TRI IDS:	29706SPRNG583SA
TRI Releases Transfers:	-
TRI On Site Releases:	-
TRI Off Site Transfers:	-
TRI Reporter:	-
Facility IMP Water Flag:	-
EJSCREEN Flag US:	Y

EJSCREEN Report:

C17 SW 1/8-1/4 0.193 mi. 1018 ft. | **CHESTER AIRPORT**
OLD YORK RD
CHESTER, SC 29706 | **UST** | **U003520096**
N/A

Site 3 of 4 in cluster C

Relative: Higher

Actual: 559 ft.

UST:

Name:	CHESTER AIRPORT
Address:	OLD YORK RD
City:	CHESTER
Facility ID:	09562
Permit:	N 09562
Owner:	CHESTER MUNICIPAL AIRPORT
Owner Address:	598 COLUMBIA RD
Owner City, st, zip:	CHESTER SC 29706-0594
Owner Phone:	803-385-3154
Tank ID:	1
Status:	**Abandoned**
Capacity:	4000
Product:	Gasoline
Calcage:	15
Name:	CHESTER AIRPORT
Address:	OLD YORK RD
City:	CHESTER
Tank ID:	2
Status:	**Abandoned**
Capacity:	4000
Product:	Gasoline
Calcage:	15
Name:	CHESTER AIRPORT
Address:	OLD YORK RD
City:	CHESTER
Tank ID:	3
Status:	**Abandoned**
Capacity:	4000
Product:	Gasoline
Calcage:	15

D18 SSE 1/8-1/4 0.206 mi. 1088 ft. | **FORMER MELTONS 76**
220 SALUDA ST
CHESTER, SC | **UST FINDER**
UST FINDER RELEASE | **1028691792**
N/A

Site 2 of 3 in cluster D

Relative: Higher

Actual: 546 ft.

UST FINDER:

Object ID:	403609
Facility ID:	SC15839
Name:	FORMER MELTONS 76
Address:	220 SALUDA ST
City,State,Zip:	CHESTER, SC
Address Match Type:	StreetAddress
Open USTs:	0
Closed USTs:	2
TOS USTs:	0
Population 1500ft:	497

FORMER MELTONS 76 (Continued) **1028691792**

Private Wells 1500ft:	16
Within 100yr Floodplain:	No
Land Use:	Developed, Low Intensity
Within SPA:	No
SPA PWS Facility ID:	Not reported
SPA Water Type:	Not reported
SPA Facility Type:	Not reported
SPA HUC12:	Not reported
Within WHPA:	No
WHPA PWS Facility ID:	Not reported
WHPA Water Type:	Not reported
WHPA Facility Type:	Not reported
WHPA HUC12:	Not reported
Facility Status:	Closed UST(s)
Date of Last Inspection:	Not reported
EPA Region:	4
Tribe:	Not reported
Coordinate Source:	Geocode
X Coord:	-81.1991416
Y Coord:	34.7163620100001
Latitude:	34.71636201
Longitude:	-81.1991416

UST FINDER:

Object ID:	987049
Facility ID:	SC15839
Tank ID:	SC15839_1
Tank Status:	Closed
Installation Date:	Not reported
Removal Date:	Not reported
Tank Capacity:	1000
Substances:	GN
Tank Wall Type:	Not reported

Object ID:	987192
Facility ID:	SC15839
Tank ID:	SC15839_2
Tank Status:	Closed
Installation Date:	Not reported
Removal Date:	Not reported
Tank Capacity:	1000
Substances:	GN
Tank Wall Type:	Not reported

UST FINDER RELEASE:

Object ID:	25085
Facility ID:	SC15839
Lust ID:	SC15839_1
Name:	FORMER MELTONS 76
Address:	220 SALUDA ST
City,State,Zip:	CHESTER, SC 0
Address Match Type:	StreetAddress
Reported Date:	1993/09/09 15:59:59+00
Status:	No Further Action
Substance:	PETRO
Population within 1500ft:	497

FORMER MELTONS 76 (Continued) **1028691792**

Domestic Wells within 1500ft:	16
Land Use:	Developed, Low Intensity
Within SPA:	No
SPA PWS Facility ID:	Not reported
SPA Water Type:	Not reported
SPA Facility Type:	Not reported
SPA HUC12:	Not reported
Within WHPA:	No
WHPA PWS Facility ID:	Not reported
WHPA Water Type:	Not reported
WHPA Facility Type:	Not reported
WHPA HUC12:	Not reported
Within 100yr Floodplain:	No
Tribe:	Not reported
EPA Region:	4
NFA Letter 1:	Not reported
NFA Letter 2:	Not reported
NFA Letter 3:	Not reported
NFA Letter 4:	Not reported
Closed With Residual Contaminate:	Not reported
Coordinate Source:	Geocode
X Coord:	-81.1991399999999
Y Coord:	34.7163600000001
Latitude:	34.71636
Longitude:	-81.19914

D19 **FORMER MELTONS 76** **LUST** **U003521434**
SSE **220 SALUDA ST** **UST** **N/A**
1/8-1/4 **CHESTER, SC 29706**
0.206 mi.
1088 ft. **Site 3 of 3 in cluster D**

Relative:
Higher

Actual:
546 ft.

LUST:

Name:	FORMER MELTONS 76
Address:	220 SALUDA ST
City,State,Zip:	CHESTER, SC 29706-1585
Release Number:	1
Facility ID:	15839
Release Status Number:	Not reported
Substance:	PETRO
Tank Owner Company Name:	MARTIN & VIVIAN MORRIS
Tank Owner Last Name:	MARTIN & VIVIAN MORRIS
Tank Owner First name:	Not reported
NFA Date:	03/02/1994
Tank Owner City:	WEST ALLIS
Confirmed Date:	09/09/1993
Release Date:	09/09/1993
EID:	1787783
Local Facility District:	Lancaster EQC Office
SCRBCA Class Number:	Not reported
Release Fin Type Code:	UNK
Qualified:	Not reported
Release Source:	UST
Local Fac Last Name:	FORMER MELTONS 76
Local Fac First Name:	Not reported
User Name:	WHITEJL
Cleanup Initiated Date:	09/09/1993
Prefix:	N

FORMER MELTONS 76 (Continued) **U003521434**

Total Score: Not reported

UST:

Name:	FORMER MELTONS 76
Address:	220 SALUDA ST
City:	CHESTER
Facility ID:	15839
Permit:	N 15839
Owner:	MARTIN & VIVIAN MORRIS
Owner Address:	PO BOX 340350
Owner City, st, zip:	WEST ALLIS WI 53234-0350
Owner Phone:	Not reported
Tank ID:	1
Status:	**Abandoned**
Capacity:	1000
Product:	Gasoline
Calcage:	25
Name:	FORMER MELTONS 76
Address:	220 SALUDA ST
City:	CHESTER
Tank ID:	2
Status:	**Abandoned**
Capacity:	1000
Product:	Gasoline
Calcage:	25

---

20 ENE 1/8-1/4 0.211 mi. 1112 ft. | **FAMILY DOLLAR 5028**
2091 J A COCHRAN BYPASS
CHESTER, SC 29706

RCRA-VSQG **1018160298**
FINDS **SCR000780692**
ECHO

Relative: Lower
Actual: 535 ft.

RCRA Listings:

Date Form Received by Agency:	20150320
Handler Name:	Family Dollar 5028
Handler Address:	J A Cochran Bypass
Handler City,State,Zip:	CHESTER, SC 29706-2671
EPA ID:	SCR000780692
Contact Name:	KEVIN STRAIGHT
Contact Address:	PO BOX 1017
Contact City,State,Zip:	CHARLOTTE, NC 28201
Contact Telephone:	704-708-1909
Contact Fax:	Not reported
Contact Email:	KSTRAIGHT@FAMILYDOLLAR.COM
Contact Title:	PROGRAM MANAGER ENV COMPLIANCE
EPA Region:	04
Land Type:	Private
Federal Waste Generator Description:	Conditionally Exempt Small Quantity Generator
Non-Notifier:	Not reported
Biennial Report Cycle:	Not reported
Accessibility:	Not reported
Active Site Indicator:	Handler Activities
State District Owner:	Sc
State District:	CA

FAMILY DOLLAR 5028 (Continued) **1018160298**

Mailing Address:	PO BOX 1017
Mailing City,State,Zip:	CHARLOTTE, NC 28201
Owner Name:	Family Dollar Stores
Owner Type:	Private
Operator Name:	Family Dollar Stores
Operator Type:	Private
Short-Term Generator Activity:	No
Importer Activity:	No
Mixed Waste Generator:	No
Transporter Activity:	No
Transfer Facility Activity:	No
Recycler Activity with Storage:	No
Small Quantity On-Site Burner Exemption:	No
Smelting Melting and Refining Furnace Exemption:	No
Underground Injection Control:	No
Off-Site Waste Receipt:	No
Universal Waste Indicator:	No
Universal Waste Destination Facility:	No
Federal Universal Waste:	No
Active Site State-Reg Handler:	---
Federal Facility Indicator:	Not reported
Hazardous Secondary Material Indicator:	N
Sub-Part K Indicator:	Not reported
2018 GPRA Permit Baseline:	Not on the Baseline
2018 GPRA Renewals Baseline:	Not on the Baseline
202 GPRA Corrective Action Baseline:	No
Subject to Corrective Action Universe:	No
Non-TSDFs Where RCRA CA has Been Imposed Universe:	No
Corrective Action Priority Ranking:	No NCAPS ranking
Environmental Control Indicator:	No
Institutional Control Indicator:	No
Human Exposure Controls Indicator:	N/A
Groundwater Controls Indicator:	N/A
Significant Non-Complier Universe:	No
Unaddressed Significant Non-Complier Universe:	No
Addressed Significant Non-Complier Universe:	No
Significant Non-Complier With a Compliance Schedule Universe:	No
Financial Assurance Required:	Not reported
Handler Date of Last Change:	20150903
Recognized Trader-Importer:	No
Recognized Trader-Exporter:	No
Importer of Spent Lead Acid Batteries:	No
Exporter of Spent Lead Acid Batteries:	No
Recycler Activity Without Storage:	No
Manifest Broker:	No
Sub-Part P Indicator:	No

Hazardous Waste Summary:

Waste Code:	D001
Waste Description:	Ignitable Waste
Waste Code:	D002
Waste Description:	Corrosive Waste
Waste Code:	D004
Waste Description:	Arsenic

FAMILY DOLLAR 5028 (Continued) **1018160298**

Waste Code: D005
Waste Description: Barium

Waste Code: D007
Waste Description: Chromium

Waste Code: D008
Waste Description: Lead

Waste Code: D009
Waste Description: Mercury

Waste Code: D010
Waste Description: Selenium

Waste Code: D011
Waste Description: Silver

Waste Code: D016
Waste Description: 2,4-D (2,4-Dichlorophenoxyacetic Acid)

Waste Code: D024
Waste Description: M-Cresol

Waste Code: D035
Waste Description: Methyl Ethyl Ketone

Waste Code: U002
Waste Description: 2-Propanone (I) (Or) Acetone (I)

Handler - Owner Operator:

Owner/Operator Indicator:	Operator
Owner/Operator Name: FAMILY DOLLAR STORES	
Legal Status:	Private
Date Became Current:	20150320
Date Ended Current:	Not reported
Owner/Operator Address:	PO BOX 1017
Owner/Operator City,State,Zip:	CHARLOTTE, NC 28201
Owner/Operator Telephone:	866-377-6420
Owner/Operator Telephone Ext:	Not reported
Owner/Operator Fax:	Not reported
Owner/Operator Email:	Not reported

Owner/Operator Indicator:	Owner
Owner/Operator Name: FAMILY DOLLAR STORES	
Legal Status:	Private
Date Became Current:	20150320
Date Ended Current:	Not reported
Owner/Operator Address:	PO BOX 1017
Owner/Operator City,State,Zip:	CHARLOTTE, NC 28201
Owner/Operator Telephone:	866-377-6420
Owner/Operator Telephone Ext:	Not reported
Owner/Operator Fax:	Not reported
Owner/Operator Email:	Not reported

Historic Generators:

FAMILY DOLLAR 5028 (Continued) **1018160298**

Receive Date: 20150320
Handler Name: FAMILY DOLLAR 5028
Federal Waste Generator Description: Very Small Quantity Generator (formerly Conditionally-Exempt Small Quantity Generator
State District Owner: Sc
Large Quantity Handler of Universal Waste: No
Recognized Trader Importer: No
Recognized Trader Exporter: No
Spent Lead Acid Battery Importer: No
Spent Lead Acid Battery Exporter: No
Current Record: Yes
Non Storage Recycler Activity: Not reported
Electronic Manifest Broker: Not reported

List of NAICS Codes and Descriptions:
NAICS Code: 45299
NAICS Description: All Other General Merchandise Stores

Facility Has Received Notices of Violations:
Violations: No Violations Found

Evaluation Action Summary:
Evaluations: No Evaluations Found

FINDS:
Registry ID: 110066986088

Click Here for FRS Facility Detail Report:

Environmental Interest/Information System:
The Resource Conservation and Recovery Act Information System (RCRAInfo) is EPA's comprehensive information system in support of the Resource Conservation and Recovery Act (RCRA) of 1976 and the Hazardous and Solid Waste Amendments (HSWA) of 1984. It tracks many types of information about generators, transporters, treaters, storers, and disposers of hazardous waste.

Click this hyperlink while viewing on your computer to access additional FINDS: detail in the EDR Site Report.

ECHO:
Envid: 1018160298
Registry ID: 110066986088

DFR URL:
Name: FAMILY DOLLAR 5028
Address: 2091 J A COCHRAN BYPASS
City,State,Zip: CHESTER, SC 29706

C21 SW 1/8-1/4 0.217 mi. 1147 ft. | **CAROLINA EASTERN INC**
OLD YORK RD
CHESTER, SC 29706 | **RCR FINDS** | **1007246987 N/A**

Site 4 of 4 in cluster C

Relative: Higher

Actual: 559 ft.

RCR:

Name:	CAROLINA EASTERN INC
Address:	OLD YORK RD
City,State,Zip:	CHESTER, SC 29706
Entity Responsibility:	Not reported
Region:	Not reported
Tax Id:	79-1-5-1
Latitude:	34.71679
Longitude:	-81.20311
Tracking Number:	2071
Regulatory Program:	Not reported
Reported:	04/05/2089
CU-MCL:	08/03/2000
Unit Type:	Not reported
Unit Number/Letter:	Not reported
Area/Acres:	Not reported
Affected Media:	Not reported
Site/Unit:	Not reported
Condtions:	Not reported
Associated Response/Corrective Action:	Not reported
Associated Chemicals Requiring:	Not reported

FINDS:

Registry ID: 110017188853

Click Here for FRS Facility Detail Report:

Environmental Interest/Information System:

The South Carolina Department of Health and Environmental Control (DHEC) Environmental Facility Information System (SC-EFIS) integrates information on environmental facilities, permits, violations, enforcement actions, and compliance activities needed to support regulatory requirements and target environmental quality improvements for the water, air, solid waste, and hazardous waste program areas.

Click this hyperlink while viewing on your computer to access additional FINDS: detail in the EDR Site Report.

B22 ESE 1/8-1/4 0.230 mi. 1214 ft. | **JORDAN SPORTING GOODS**
HWY 72 BYPASS
CHESTER, SC 29706 | **GWCI** | **U003522852 N/A**

Site 3 of 3 in cluster B

Relative: Lower

Actual: 527 ft.

SC GWIC:

Bureau:	BLWM
EAP ID:	Not reported
Solid Waste Permit #:	Not reported
Bureau of Land & Waste Management File #:	Not reported
Permit Number:	02063
WPC Permit:	Not reported
Program:	DUST
Contamination:	PETRO
Petroleum Products:	True
Volatile Organic Compounds:	False

JORDAN SPORTING GOODS (Continued) **U003522852**

Metals:	False
Nitrates or Potential to Nitrate:	False
Pesticides & Herbicides:	False
Polychlorinated Biphenyls:	False
Base, Neutral, & Acid Extractables:	False
Phenols:	False
Radionuclides Over Max Contaminant Levels:	False
Sources Not In Other Categories:	False
Source:	UST
Underground Storage Tanks:	True
Pits, Ponds, & Lagoons:	False
Spills & Leaks:	False
Landfills:	False
Aboveground Storage Tank:	False
Spray Irrigation:	False
Single-Event Spill:	False
Unpermitted Disposal:	False
Septic Tank/Tile Field:	False
Substances Not In Other Categories:	False
Sources of Contamination Undetermined:	False
Assessment:	No
Monitoring:	Yes
Remediation:	No
Surface Impact:	No
Drinking Water Well Impact:	No
Remarks:	Site ID # 02063. RBCA Classification 3BD8. Awaiting Funding.

23
East
1/8-1/4
0.249 mi.
1313 ft.

EAGLE FAMILY FOODS, INC **AST** **A100267754**
515 SALUDA RD **N/A**
CHESTER, SC 29706

Relative:
Lower

Actual:
528 ft.

AST:

Facility ID:	1657
District:	Catawba
Mailing Addr:	Not reported
Mailing City,St,Zip:	Chester, SC 29706-
Facility Manager:	Ron Potter
Manager Phone:	8033771121
Facility office location:	P.O. Box 767
Facility phone number:	8033771121
Facility manager Ext:	235
Tank A-How many of size < 250 glns:	0
Tank B-How many of size 250-1000 glns:	0
Tank C-How many of size 1001-2000 glns:	0
Tank D-How many of size 2001-10000 glns:	3
Tank E-How many of size 10001-42000 glns:	2
Tank F-How many of size 42001-250000 glns:	0
Tank G-How many of size 250001-1000000 glns:	0
Tank H-How many of size 10000001-4000000 glns:	0
Tank I-How many of size >4000000 glns:	0
Total site capacity 661-2,000 glns:	False
Total site capacity 2001-10,000 glns:	False
Total site capacity 10,001-42,000 glns:	False
Total site capacity 42,001-100,000 glns:	True
Total site capacity 100,001-250,000 glns:	False
Total site capacity 250,001-1,000,000 glns:	False

EAGLE FAMILY FOODS, INC (Continued) **A100267754**

Total site capacity 1,000,001-5,000,000 glns:	False
Total site capacity 5,000,0001-10,000,000 glns:	False
Total site capacity >10,000,000 glns:	False
Actual storage amount in gallons:	68000.00000
NAICS code:	4.00000
Is this a registered terminal facility?:	False
If not, does it need to be registered?:	False
Earthen containment:	False
Asphalt containment:	False
Liner:	False
Concrete floor and walls:	False
Concrete walls, earth floor:	True
Block walls, concrete floor:	True
Block walls, earthen floor:	False
Double wall tank:	False
Does containment need repair?:	False
GPS unit make/model:	Trimble XRS
GPS mode uncorrected,Radio beacon,Satellite corrected:	Sat - DGPS
Lat/Long:	34 42 57.04 -81 12 03.31
Date data was collected:	06/27/02
Comments:	Not reported

E24 **JORDAN SPORTING GOODS** **UST FINDER** **1028695149**
ESE **2051 J A COCHRAN BYPASS** **UST FINDER RELEASE** **N/A**
1/4-1/2 **CHESTER, SC 29706**
0.261 mi.
1376 ft. **Site 1 of 3 in cluster E**

Relative:
Lower

Actual:
529 ft.

UST FINDER:

Object ID:	396903
Facility ID:	SC2063
Name:	JORDAN SPORTING GOODS
Address:	2051 J A COCHRAN BYPASS
City,State,Zip:	CHESTER, SC 29706
Address Match Type:	Not reported
Open USTs:	0
Closed USTs:	2
TOS USTs:	0
Population 1500ft:	Not reported
Private Wells 1500ft:	36
Within 100yr Floodplain:	No
Land Use:	Not reported
Within SPA:	No
SPA PWS Facility ID:	Not reported
SPA Water Type:	Not reported
SPA Facility Type:	Not reported
SPA HUC12:	Not reported
Within WHPA:	No
WHPA PWS Facility ID:	Not reported
WHPA Water Type:	Not reported
WHPA Facility Type:	Not reported
WHPA HUC12:	Not reported
Facility Status:	Closed UST(s)
Date of Last Inspection:	Not reported
EPA Region:	4
Tribe:	Not reported
Coordinate Source:	State
X Coord:	-81.19341707

JORDAN SPORTING GOODS (Continued) **1028695149**

Y Coord:	34.7192478800001
Latitude:	34.71924788
Longitude:	-81.19341707

UST FINDER:

Object ID:	995270
Facility ID:	SC2063
Tank ID:	SC2063_1
Tank Status:	Closed
Installation Date:	Not reported
Removal Date:	Not reported
Tank Capacity:	3000
Substances:	GN
Tank Wall Type:	Not reported

Object ID:	995271
Facility ID:	SC2063
Tank ID:	SC2063_2
Tank Status:	Closed
Installation Date:	Not reported
Removal Date:	Not reported
Tank Capacity:	3000
Substances:	GN
Tank Wall Type:	Not reported

UST FINDER RELEASE:

Object ID:	22080
Facility ID:	SC2063
Lust ID:	SC2063_1
Name:	JORDAN SPORTING GOODS
Address:	2051 J A COCHRAN BYPASS
City,State,Zip:	CHESTER, SC 29706
Address Match Type:	Not reported
Reported Date:	1990/02/02 15:59:59+00
Status:	Open
Substance:	PETRO
Population within 1500ft:	467
Domestic Wells within 1500ft:	36
Land Use:	Developed, Open Space
Within SPA:	No
SPA PWS Facility ID:	Not reported
SPA Water Type:	Not reported
SPA Facility Type:	Not reported
SPA HUC12:	Not reported
Within WHPA:	No
WHPA PWS Facility ID:	Not reported
WHPA Water Type:	Not reported
WHPA Facility Type:	Not reported
WHPA HUC12:	Not reported
Within 100yr Floodplain:	No
Tribe:	Not reported
EPA Region:	4
NFA Letter 1:	Not reported
NFA Letter 2:	Not reported
NFA Letter 3:	Not reported
NFA Letter 4:	Not reported

JORDAN SPORTING GOODS (Continued) **1028695149**

Closed With Residual Contaminate:	Not reported
Coordinate Source:	State
X Coord:	-81.19341707
Y Coord:	34.7192478800001
Latitude:	34.71924788
Longitude:	-81.19341707

E25 ESE 1/4-1/2 0.261 mi. 1376 ft. **JORDAN SPORTING GOODS** **LUST** **U004291277**
2051 J A COCHRAN BYPASS **UST** **N/A**
CHESTER, SC 29706

Site 2 of 3 in cluster E

Relative: Lower

Actual: 529 ft.

LUST:

Name:	JORDAN SPORTING GOODS
Address:	2051 J A COCHRAN BYPASS
City,State,Zip:	CHESTER, SC 29706
Release Number:	1
Facility ID:	02063
Release Status Number:	Not reported
Substance:	PETRO
Tank Owner Company Name:	WILSON GAS & OIL CO INC
Tank Owner Last Name:	Not reported
Tank Owner First name:	Not reported
NFA Date:	07/31/2023
Tank Owner City:	Not reported
Confirmed Date:	Not reported
Release Date:	02/02/1990
EID:	Not reported
Local Facility District:	Not reported
SCRBCA Class Number:	Not reported
Release Fin Type Code:	Not reported
Qualified:	Not reported
Release Source:	Not reported
Local Fac Last Name:	Not reported
Local Fac First Name:	Not reported
User Name:	BROWNAJ
Cleanup Initiated Date:	04/04/1990
Prefix:	Not reported
Total Score:	Not reported

UST:

Name:	JORDAN SPORTING GOODS
Address:	2051 J A COCHRAN BYPASS
City:	CHESTER
Facility ID:	02063
Permit:	N 02063
Owner:	WILSON GAS & OIL CO INC
Owner Address:	PO BOX 1839
Owner City, st, zip:	LANCASTER SC 29721
Owner Phone:	803-283-8468
Tank ID:	1
Status:	**Abandoned**
Capacity:	3000
Product:	Gasoline
Calcage:	15

JORDAN SPORTING GOODS (Continued) **U004291277**

Name:	JORDAN SPORTING GOODS
Address:	2051 J A COCHRAN BYPASS
City:	CHESTER
Tank ID:	2
Status:	**Abandoned**
Capacity:	3000
Product:	Gasoline
Calcage:	15

E26
ESE
1/4-1/2
0.261 mi.
1376 ft.

JORDAN SPORTING GOODS
2051 J A COCHRAN BYPA
CHESTER, SC 29706

RCR **S130586645**
N/A

Site 3 of 3 in cluster E

Relative:
Lower

Actual:
529 ft.

RCR:

Name:	JORDAN SPORTING GOODS
Address:	2051 J A COCHRAN BYPA
City,State,Zip:	CHESTER, SC 29706
Entity Responsibility:	Not reported
Region:	Not reported
Tax Id:	079-01-10-014-000
Latitude:	34.71925
Longitude:	-81.19357
Tracking Number:	2063
Regulatory Program:	Not reported
Reported:	02/02/2090
CU-MCL:	07/31/2023
Unit Type:	Not reported
Unit Number/Letter:	Not reported
Area/Acres:	Not reported
Affected Media:	Not reported
Site/Unit:	Not reported
Condtions:	Not reported
Associated Response/Corrective Action:	Not reported
Associated Chemicals Requiring:	Not reported

F27
SW
1/4-1/2
0.327 mi.
1726 ft.

GENE SPOT FOOD STORE 2
201 YORK RD
CHESTER, SC 29706

LUST **U003521679**
UST **N/A**
Financial Assurance
GWCI

Site 1 of 2 in cluster F

Relative:
Higher

Actual:
562 ft.

LUST:

Name:	GENE SPOT FOOD STORE 2
Address:	201 YORK RD
City,State,Zip:	CHESTER, SC 29706-1440
Release Number:	1
Facility ID:	12354
Release Status Number:	1
Substance:	PETRO
Tank Owner Company Name:	MCKEOWN, JOHN
Tank Owner Last Name:	MCKEOWN
Tank Owner First name:	JOHN
NFA Date:	Not reported

GENE SPOT FOOD STORE 2 (Continued) **U003521679**

Tank Owner City:	CHESTER
Confirmed Date:	03/23/1992
Release Date:	12/12/1991
EID:	1770209
Local Facility District:	Lancaster EQC Office
SCRBCA Class Number:	3BA
Release Fin Type Code:	WS
Qualified:	Y
Release Source:	UST
Local Fac Last Name:	GENE SPOT FOOD STORE 2
Local Fac First Name:	Not reported
User Name:	BROWNAJ
Cleanup Initiated Date:	03/23/1992
Prefix:	N
Total Score:	Not reported

GW Flow:

Release Date:	12/12/1991
Cleanup Complete Date:	Not reported
Depth to Ground Water:	24
Ground Water Flow Direction:	SW
Release Number:	1
Confirmed date:	03/23/1992
RP Name:	VARNADORE
RP Address:	PO BOX 562
RP City:	CHESTER
RP State:	SC
RP Zip:	29706
SCRBCA Class Code:	CLASS2BA
Project Manager:	RIDGLEY, CATHLEEN T
Release Fin Type Code:	WS

UST:

Name:	GENE SPOT FOOD STORE 2
Address:	201 YORK RD
City:	CHESTER
Facility ID:	12354
Permit:	N 12354
Owner:	MCKEOWN, JOHN E
Owner Address:	PO BOX 900
Owner City, st, zip:	CHESTER SC 29706
Owner Phone:	803-328-9050
Tank ID:	1
Status:	**Abandoned**
Capacity:	4000
Product:	Gasoline
Calcage:	15
Name:	GENE SPOT FOOD STORE 2
Address:	201 YORK RD
City:	CHESTER
Tank ID:	2
Status:	**Abandoned**
Capacity:	4000

GENE SPOT FOOD STORE 2 (Continued) **U003521679**

Product:	Gasoline
Calcage:	15
Name:	GENE SPOT FOOD STORE 2
Address:	201 YORK RD
City:	CHESTER
Tank ID:	3
Status:	**Abandoned**
Capacity:	4000
Product:	Gasoline
Calcage:	15

SC Financial Assurance 3:

Name:	GENE SPOT FOOD STORE 2
Address:	201 YORK RD
City,State,Zip:	CHESTER, SC 29706-1440
Issuer Last Name:	Not reported
Issuer First Name:	Not reported
Owner Name:	MCKEOWN, JOHN E
Owner Address:	PO BOX 900
Owner City St Zip:	CHESTER SC 29706
Mechanism:	Self Insurance 280.101
Date Expired:	6/30/1999
Bill:	0

SC GWIC:

Bureau:	BLWM
EAP ID:	Not reported
Solid Waste Permit #:	Not reported
Bureau of Land & Waste Management File #:	Not reported
Permit Number:	12354
WPC Permit:	Not reported
Program:	DUST
Contamination:	PETRO
Petroleum Products:	True
Volatile Organic Compounds:	False
Metals:	False
Nitrates or Potential to Nitrate:	False
Pesticides & Herbicides:	False
Polychlorinated Biphenyls:	False
Base, Neutral, & Acid Extractables:	False
Phenols:	False
Radionuclides Over Max Contaminant Levels:	False
Sources Not In Other Categories:	False
Source:	UST
Underground Storage Tanks:	True
Pits, Ponds, & Lagoons:	False
Spills & Leaks:	False
Landfills:	False
Aboveground Storage Tank:	False
Spray Irrigation:	False
Single-Event Spill:	False
Unpermitted Disposal:	False
Septic Tank/Tile Field:	False
Substances Not In Other Categories:	False

GENE SPOT FOOD STORE 2 (Continued) **U003521679**

Sources of Contamination Undetermined: False
Assessment: Yes
Monitoring: No
Remediation: No
Surface Impact: No
Drinking Water Well Impact: No
Remarks: Site ID # 12354. RBCA Classification 2BA1. Conducting investigation/Risk Assessment.

F28 SW 1/4-1/2 0.327 mi. 1726 ft. **GENE SPOT FOOD STORE 2** **UST FINDER** **1028689300**
201 YORK RD **UST FINDER RELEASE** **N/A**
CHESTER, SC

Site 2 of 2 in cluster F

Relative: Higher
Actual: 562 ft.

UST FINDER:

Object ID:	396885
Facility ID:	SC12354
Name:	GENE SPOT FOOD STORE 2
Address:	201 YORK RD
City,State,Zip:	CHESTER, SC
Address Match Type:	Not reported
Open USTs:	0
Closed USTs:	3
TOS USTs:	0
Population 1500ft:	Not reported
Private Wells 1500ft:	14
Within 100yr Floodplain:	No
Land Use:	Not reported
Within SPA:	No
SPA PWS Facility ID:	Not reported
SPA Water Type:	Not reported
SPA Facility Type:	Not reported
SPA HUC12:	Not reported
Within WHPA:	No
WHPA PWS Facility ID:	Not reported
WHPA Water Type:	Not reported
WHPA Facility Type:	Not reported
WHPA HUC12:	Not reported
Facility Status:	Closed UST(s)
Date of Last Inspection:	Not reported
EPA Region:	4
Tribe:	Not reported
Coordinate Source:	State
X Coord:	-81.20583379
Y Coord:	34.71728825
Latitude:	34.71728825
Longitude:	-81.20583379

UST FINDER:

Object ID:	979863
Facility ID:	SC12354
Tank ID:	SC12354_1
Tank Status:	Closed
Installation Date:	Not reported
Removal Date:	Not reported
Tank Capacity:	4000
Substances:	GN

GENE SPOT FOOD STORE 2 (Continued) **1028689300**

Tank Wall Type: Not reported

Object ID: 979864
Facility ID: SC12354
Tank ID: SC12354_2
Tank Status: Closed
Installation Date: Not reported
Removal Date: Not reported
Tank Capacity: 4000
Substances: GN
Tank Wall Type: Not reported

Object ID: 979865
Facility ID: SC12354
Tank ID: SC12354_3
Tank Status: Closed
Installation Date: Not reported
Removal Date: Not reported
Tank Capacity: 4000
Substances: GN
Tank Wall Type: Not reported

UST FINDER RELEASE:
Object ID: 22066
Facility ID: SC12354
Lust ID: SC12354_1
Name: GENE SPOT FOOD STORE 2
Address: 201 YORK RD
City,State,Zip: CHESTER, SC 0
Address Match Type: Not reported
Reported Date: 1991/12/12 15:59:59+00
Status: Open
Substance: PETRO
Population within 1500ft: 555
Domestic Wells within 1500ft: 14
Land Use: Developed, Low Intensity
Within SPA: No
SPA PWS Facility ID: Not reported
SPA Water Type: Not reported
SPA Facility Type: Not reported
SPA HUC12: Not reported
Within WHPA: No
WHPA PWS Facility ID: Not reported
WHPA Water Type: Not reported
WHPA Facility Type: Not reported
WHPA HUC12: Not reported
Within 100yr Floodplain: No
Tribe: Not reported
EPA Region: 4
NFA Letter 1: Not reported
NFA Letter 2: Not reported
NFA Letter 3: Not reported
NFA Letter 4: Not reported
Closed With Residual Contaminate: Not reported
Coordinate Source: State
X Coord: -81.20583379

GENE SPOT FOOD STORE 2 (Continued) **1028689300**

Y Coord:	34.71728825
Latitude:	34.71728825
Longitude:	-81.20583379

---

29 SSW 1/4-1/2 0.469 mi. 2475 ft. | **SALUDA ST MOBIL**
174 SALUDA ST
CHESTER, SC 29706 | **LUST** **U003524811**
UST **N/A**

Relative: Higher

Actual: 545 ft.

LUST:

Name:	SALUDA ST MOBIL
Address:	174 SALUDA ST
City,State,Zip:	CHESTER, SC 29706-1578
Release Number:	1
Facility ID:	02134
Release Status Number:	Not reported
Substance:	PETRO
Tank Owner Company Name:	G W YOUNG DIST INC
Tank Owner Last Name:	Not reported
Tank Owner First name:	Not reported
NFA Date:	10/06/1998
Tank Owner City:	Not reported
Confirmed Date:	Not reported
Release Date:	12/12/1995
EID:	Not reported
Local Facility District:	Not reported
SCRBCA Class Number:	Not reported
Release Fin Type Code:	Not reported
Qualified:	Not reported
Release Source:	Not reported
Local Fac Last Name:	Not reported
Local Fac First Name:	Not reported
User Name:	DUBOISPM
Cleanup Initiated Date:	05/07/1997
Prefix:	Not reported
Total Score:	Not reported

GW Flow:

Release Date:	12/12/1995
Cleanup Complete Date:	10/06/1998
Depth to Ground Water:	Not reported
Ground Water Flow Direction:	Not reported
Release Number:	1
Confirmed date:	05/07/1997
RP Name:	G W YOUNG DIST INC
RP Address:	685 COLUMBIA RD
RP City:	CHESTER
RP State:	SC
RP Zip:	29706
SCRBCA Class Code:	CLASS5B
Project Manager:	DUBOIS, PAMELA M
Release Fin Type Code:	W25

UST:

Name:	SALUDA ST MOBIL
Address:	174 SALUDA ST

SALUDA ST MOBIL (Continued) **U003524811**

City:	CHESTER
Facility ID:	02134
Permit:	N 02134
Owner:	G W YOUNG DIST INC
Owner Address:	685 COLUMBIA RD
Owner City, st, zip:	CHESTER SC 29706
Owner Phone:	000-000-0000
Tank ID:	1
Status:	**Abandoned**
Capacity:	3000
Product:	Gasoline
Calcage:	15
Name:	SALUDA ST MOBIL
Address:	174 SALUDA ST
City:	CHESTER
Tank ID:	2
Status:	**Abandoned**
Capacity:	3000
Product:	Gasoline
Calcage:	15

---

30 **SPRINGS MILLS INC SPRINGSTEEN PLANT** **SHWS** **1000257423**
SSW **SPRINGS STREET** **VCP** **SCD003163060**
1/2-1 **CHESTER, SC 29706** **BROWNFIELDS**
0.988 mi. **ALLSITES**
5218 ft. **RCRA NonGen / NLR**

Relative:
Lower

Actual:
512 ft.

SHWS:

Name:	SPRINGS INDUSTRIES - SPRINGSTEEN PLANT
Address:	BETWEEN SPRING & WALNUT ST
City,State,Zip:	CHESTER, SC 29706
EPA ID:	SCD003163060

VCP:

Name:	SPRINGS INDUSTRIES - SPRINGSTEEN PLANT
Address:	BETWEEN SPRING & WALNUT ST
City,State,Zip:	CHESTER, SC 29706
Person Company:	CHESTER CITY OF
Prim Address 1:	100 W END ST
Prim Address 2:	Not reported
Prim City:	CHESTER
Prim State:	SC
Prim Zip:	29706
Type Brownfield:	Not reported
Contact:	JEFF KERR
Status code:	ACTIVE
File Number:	50772
Exec Date:	Not reported
Contract Mailed Date:	Not reported
Date Terminated:	Not reported
Contract #:	08-5649-TBA
Contract Type:	NRP
Contract Manager:	GORMAN ANGELA K
Acreage:	Not reported

SPRINGS MILLS INC SPRINGSTEEN PLANT (Continued) **1000257423**

COC Issued Date:	Not reported
RC Executed Date:	Not reported
I C Received:	Not reported
Workplan Due:	Not reported
Workplan Receive:	8-Sep-08
Workplan Reviewed:	15-Sep-08
Workplan Approved:	Not reported
Report Receive:	18-Nov-08
Report Reviewed:	5-Dec-08
Report Approved:	18-Feb-09
Cap Approved:	Not reported
PCAS Number:	5649
Prim Bill Ind:	N

Name:	SPRINGS INDUSTRIES - SPRINGSTEEN PLANT
Address:	BETWEEN SPRING & WALNUT ST
City,State,Zip:	CHESTER, SC 29706
Person Company:	CHESTER CITY OF
Prim Address 1:	100 W END ST
Prim Address 2:	Not reported
Prim City:	CHESTER
Prim State:	SC
Prim Zip:	29706
Type Brownfield:	Not reported
Contact:	MITCH FOSTER, MAYOR
Status code:	ACTIVE
File Number:	50772
Exec Date:	12-Jun-09
Contract Mailed Date:	25-Nov-08
Date Terminated:	Not reported
Contract #:	09-5649-NRP
Contract Type:	NRP
Contract Manager:	GORMAN ANGELA K
Acreage:	10
COC Issued Date:	Not reported
RC Executed Date:	Not reported
I C Received:	9-Oct-08
Workplan Due:	Not reported
Workplan Receive:	Not reported
Workplan Reviewed:	Not reported
Workplan Approved:	Not reported
Report Receive:	Not reported
Report Reviewed:	Not reported
Report Approved:	Not reported
Cap Approved:	Not reported
PCAS Number:	5649
Prim Bill Ind:	N

SC BROWNFIELD:

Name:	SPRINGS INDUSTRIES - SPRINGSTEEN PLANT
Address:	BETWEEN SPRING & WALNUT ST
City,State,Zip:	CHESTER, SC 29706
Contract Number:	08-5649-TBA
Contract Type:	NRP
File Number:	50772
Contract Manager:	GORMAN ANGELA K
Person Company:	CHESTER CITY OF

SPRINGS MILLS INC SPRINGSTEEN PLANT (Continued) **1000257423**

Primary Address1:		100 W END ST
Primary Address2:		Not reported
Primary City:		CHESTER
Primary State Code:		SC
Primary Zip Code:		29706
Type Brownfield:		Not reported
Acreage:		Not reported
Contract Executed:		Not reported
COC Date Issued:		Not reported
RC Executed:		Not reported
Contact:		JEFF KERR
Status Code:		ACTIVE
IC Received:		Not reported
Workplan Due:		Not reported
Workplan Received:		8-Sep-08
Workplan Reviewed:		15-Sep-08
Workplan Approved:		Not reported
Report Received:		18-Nov-08
Report Reviewed:		5-Dec-08
Report Approved:		18-Feb-09
Cap Approved:		Not reported
Contract Mailed:		Not reported
Date Terminated:		Not reported
PCAS Number:	5649	
Prim Bill Ind:	N	

Name:	SPRINGS INDUSTRIES - SPRINGSTEEN PLANT
Address:	BETWEEN SPRING & WALNUT ST
City,State,Zip:	CHESTER, SC 29706
Contract Number:	09-5649-NRP
Contract Type:	NRP
File Number:	50772
Contract Manager:	GORMAN ANGELA K
Person Company:	CHESTER CITY OF
Primary Address1:	100 W END ST
Primary Address2:	Not reported
Primary City:	CHESTER
Primary State Code:	SC
Primary Zip Code:	29706
Type Brownfield:	Not reported
Acreage:	10
Contract Executed:	12-Jun-09
COC Date Issued:	Not reported
RC Executed:	Not reported
Contact:	MITCH FOSTER, MAYOR
Status Code:	ACTIVE
IC Received:	9-Oct-08
Workplan Due:	Not reported
Workplan Received:	Not reported
Workplan Reviewed:	Not reported
Workplan Approved:	Not reported
Report Received:	Not reported
Report Reviewed:	Not reported
Report Approved:	Not reported
Cap Approved:	Not reported
Contract Mailed:	25-Nov-08
Date Terminated:	Not reported

SPRINGS MILLS INC SPRINGSTEEN PLANT (Continued) **1000257423**

PCAS Number: 5649
Prim Bill Ind: N

ALLSITES:

Name:	SPRINGS INDUSTRIES - SPRINGSTEEN PLANT
Address:	BETWEEN SPRING & WALNUT ST
City,State,Zip:	CHESTER, SC 29706
Brownfield:	No
Brownfield Type:	Not reported
Funds Used:	No
Resp Action:	No
Permit Number:	SCD003163060
Program:	SF
Owner:	CHESTER CITY OF
Project Status Code:	ACTIVE
Execute Date:	06/12/2009
Restrictions Filed Date:	Not yet recorded.
Cleanup Contract Complete Date:	Not reported
Project Complete Date:	Not yet completed.
File Number:	50772
Land Use Restriction:	We do not have enough information yet to determine whether restrictions will be required.
Contamination On Site:	Volatile Organic Compounds, Metals, Base Neutral Acid Extractables
Acreage:	10
Soil Contamination Desc:	Not reported
Soil COCS:	Not reported
SW Sed Contamination Desc:	Not reported
SW COCS:	Not reported
GW Contamination Desc:	Not reported
GW COCS:	Not reported
Air Contamination Desc:	Not reported
Air COCS:	Not reported
Lat:	34.70586
Long:	-81.20669

RCRA Listings:

Date Form Received by Agency:	19981102
Handler Name:	Springs Mills Inc Springsteen Plant
Handler Address:	Springs Street
Handler City,State,Zip:	CHESTER, SC 29706
EPA ID:	SCD003163060
Contact Name:	RALPH ODOM
Contact Address:	PO BOX 430
Contact City,State,Zip:	CHESTER, SC 29706
Contact Telephone:	803-547-2901
Contact Fax:	Not reported
Contact Email:	Not reported
Contact Title:	Not reported
EPA Region:	04
Land Type:	Not reported
Federal Waste Generator Description:	Not a generator, verified
Non-Notifier:	Not reported
Biennial Report Cycle:	Not reported
Accessibility:	Not reported
Active Site Indicator:	Not reported
State District Owner:	Sc

SPRINGS MILLS INC SPRINGSTEEN PLANT (Continued) **1000257423**

State District:	CA
Mailing Address:	PO BOX 430
Mailing City,State,Zip:	CHESTER, SC 29706
Owner Name:	Ownername
Owner Type:	Private
Operator Name:	Opername
Operator Type:	Private
Short-Term Generator Activity:	No
Importer Activity:	No
Mixed Waste Generator:	No
Transporter Activity:	No
Transfer Facility Activity:	No
Recycler Activity with Storage:	No
Small Quantity On-Site Burner Exemption:	No
Smelting Melting and Refining Furnace Exemption:	No
Underground Injection Control:	No
Off-Site Waste Receipt:	No
Universal Waste Indicator:	No
Universal Waste Destination Facility:	No
Federal Universal Waste:	No
Active Site State-Reg Handler:	---
Federal Facility Indicator:	Not reported
Hazardous Secondary Material Indicator:	N
Sub-Part K Indicator:	Not reported
2018 GPRA Permit Baseline:	Not on the Baseline
2018 GPRA Renewals Baseline:	Not on the Baseline
202 GPRA Corrective Action Baseline:	No
Subject to Corrective Action Universe:	No
Non-TSDFs Where RCRA CA has Been Imposed Universe:	No
Corrective Action Priority Ranking:	No NCAPS ranking
Environmental Control Indicator:	No
Institutional Control Indicator:	No
Human Exposure Controls Indicator:	N/A
Groundwater Controls Indicator:	N/A
Significant Non-Complier Universe:	No
Unaddressed Significant Non-Complier Universe:	No
Addressed Significant Non-Complier Universe:	No
Significant Non-Complier With a Compliance Schedule Universe:	No
Financial Assurance Required:	Not reported
Handler Date of Last Change:	20150414
Recognized Trader-Importer:	No
Recognized Trader-Exporter:	No
Importer of Spent Lead Acid Batteries:	No
Exporter of Spent Lead Acid Batteries:	No
Recycler Activity Without Storage:	No
Manifest Broker:	No
Sub-Part P Indicator:	No

Hazardous Waste Summary:

Waste Code:	F003
Waste Description:	The Following Spent Nonhalogenated Solvents: Xylene, Acetone, Ethyl Acetate, Ethyl Benzene, Ethyl Ether, Methyl Isobutyl Ketone, N-Butyl Alcohol, Cyclohexanone, And Methanol; All Spent Solvent Mixtures/Blends Containing, Before Use, Only The Above Spent Nonhalogenated Solvents; And All Spent Solvent Mixtures/Blends Containing, Before Use, One Or More Of The Above Nonhalogenated

SPRINGS MILLS INC SPRINGSTEEN PLANT (Continued) **1000257423**

Solvents, And A Total Of Ten Percent Or More (By Volume) Of One Or More Of Those Solvents Listed In F001, F002, F004, And F005; And Still Bottoms From The Recovery Of These Spent Solvents And Spent Solvent Mixtures.

Waste Code: F005
Waste Description: The Following Spent Nonhalogenated Solvents: Toluene, Methyl Ethyl Ketone, Carbon Disulfide, Isobutanol, Pyridine, Benzene, 2-Ethoxyethanol, And 2-Nitropropane; All Spent Solvent Mixtures/Blends Containing, Before Use, A Total Of Ten Percent Or More (By Volume) Of One Or More Of The Above Nonhalogenated Solvents Or Those Solvents Listed In F001, F002, Or F004; And Still Bottoms From The Recovery Of These Spent Solvents And Spent Solvent Mixtures.

Handler - Owner Operator:

Owner/Operator Indicator:	Owner
Owner/Operator Name: OWNERNAME	
Legal Status:	Private
Date Became Current:	Not reported
Date Ended Current:	Not reported
Owner/Operator Address:	OWNERSTREET
Owner/Operator City,State,Zip:	OWNERCITY, WY 99999
Owner/Operator Telephone:	404-555-1212
Owner/Operator Telephone Ext:	Not reported
Owner/Operator Fax:	Not reported
Owner/Operator Email:	Not reported

Owner/Operator Indicator:	Operator
Owner/Operator Name: OPERNAME	
Legal Status:	Private
Date Became Current:	Not reported
Date Ended Current:	Not reported
Owner/Operator Address:	OPERSTREET
Owner/Operator City,State,Zip:	OPERCITY, WY 99999
Owner/Operator Telephone:	404-555-1212
Owner/Operator Telephone Ext:	Not reported
Owner/Operator Fax:	Not reported
Owner/Operator Email:	Not reported

Historic Generators:

Receive Date:	19981102
Handler Name:	SPRINGS MILLS INC SPRINGSTEEN PLANT
Federal Waste Generator Description:	Not a generator, verified
State District Owner:	Sc
Large Quantity Handler of Universal Waste:	No
Recognized Trader Importer:	No
Recognized Trader Exporter:	No
Spent Lead Acid Battery Importer:	No
Spent Lead Acid Battery Exporter:	No
Current Record:	Yes
Non Storage Recycler Activity:	Not reported
Electronic Manifest Broker:	Not reported

List of NAICS Codes and Descriptions:

NAICS Codes:	No NAICS Codes Found

SPRINGS MILLS INC SPRINGSTEEN PLANT (Continued) **1000257423**

Facility Has Received Notices of Violations:
Violations: No Violations Found

Evaluation Action Summary:
Evaluations: No Evaluations Found

Count: 3 records.

ORPHAN SUMMARY

City	EDR ID	Site Name	Site Address	Zip	Database(s)
CHESTER	U003524244	PENSKE LEASING	J A COCHRAN BY-PASS	29706	LUST, UST
CHESTER	1003869462	GAYLE MILL PCB	DAWSON DRIVE	29706	SEMS-ARCHIVE
CHESTER	U004018455	CAROLINA EASTERN INC	OLD YORK RD	29706	LUST, UST, GWCI

EDR ZIP Code Scan Report

**** - Indicates location may or may not be in requested radius. Site has not been assigned a latitude/longitude coordinate. Further review recommended.**

ZIP	EDR-ID	Facility ID	Name	Address	Map/Dir/Dist	City	State	Databases
29706	2009048975				**	CHESTER	SC	HMIRS
29706	S127635044		SPRINGSTEIN MILL 231 GADSDEN ST		**	CHESTER	SC	
29706	S127635293		FROMER TROPICAL TANNING SALON 179		**	CHESTER	SC	
29706	1021387536		GATE SERVICE STATION		**	CHESTER	SC	EDR Historical Auto Stations
29706	1027123604	110071159442	CHESTER COUNTY NATURAL GAS AUTHC		**	CHESTER	SC	FINDS
29706	S127635045		BRIDGE WILDCAT CREEK S-728		**	CHESTER	SC	
29706	1026434884	110070789881	CHESTER PAVILION	111 & 113 COLUMBIA STREET	**	CHESTER	SC	FINDS
29706	1026110000		CHESTER PAVILION	111 & 113 COLUMBIA STREET		CHESTER	SC	US BROWNFIELDS
29706	2011001083		T-323 1588 LANCASTER HWY	T-323 1588 LANCASTER HWY	**	CHESTON	SC	HMIRS
29706	1007247016	110017189148	G W YOUNG DIST INC	RT 2 BOX 28 COLUMBIA HWY		CHESTER	SC	FINDS
29706	1008008980	110002176528	SC PARKS RECREATION & TOURISM CHE	RT 2 BOX 348	**	CHESTER	SC	FINDS
29706	1000374845	SCD981748734	ABES GARAGE	RT 2 MOUNTAIN LAKES ROAD	**	CHESTER	SC	RCRA-CESQG
29706	1007235603	110017070319	COX CONSTRUCTION CO	ROUTE 3	**	CHESTER	SC	FINDS
29706	1005792330	110002312587	OWENS LAUNDROMAT	ROUTE 3 BOX 264	**	CHESTER	SC	FINDS
29706	1007241670	110017133608	WADES GROCERY	RT 3 BOX 321	**	CHESTER	SC	FINDS
29706	1020344911		PECAN GROVE SERVICE STATION	HWY 31	**	CHESTER	SC	EDR Historical Auto Stations
29706	1020430294		PECAN GROVE WESTERN SALES	HWY 321	**	CHESTER	SC	EDR Historical Auto Stations
29706	1008010124	110006183931	CANAL WOOD CORP OF CHESTER	HWY 321 S		CHESTER	SC	FINDS
29706	1021221351		MARION LEWIS GAS & GROCERY	RR 4 BOX 150D	**	CHESTER	SC	EDR Historical Auto Stations
29706	1020457624		MARION LEWIS GAS & GROCERY	RT 4 BOX 150D	**	CHESTER	SC	EDR Historical Auto Stations
29706	1021448995		CAMPBELLS SERVICE STATION	RT 4 BOX 425	**	CHESTER	SC	EDR Historical Auto Stations
29706	1007248169	110017201008	WATSON GRAIN FARM	RT 4 BOX 690	**	CHESTER	SC	FINDS
29706	1021614485		LEWIS GULF SERVICE	ROUTE 5	**	CHESTER	SC	EDR Historical Auto Stations
29706	93192609			ROUTE 5 BOX 1039	**	CHESTER	SC	ERNS
29706	1007235614	110017070426	ROBERT LEE JR	ROUTE 5 BOX 94	**	CHESTER	SC	FINDS
29706	1021402817		LEWIS GULF SERVICE	RR 5	**	CHESTER	SC	EDR Historical Auto Stations
29706	1020430619		B J PLACE	RT 5 YORK RD	**	CHESTER	SC	EDR Historical Auto Stations
29706	1020173818		BROWNS CUT RATE GAS	HIGHWAY 72	**	CHESTER	SC	EDR Historical Auto Stations
29706	1016240370	110007832060	PENSKE TRUCK LEASING CO., L.P.	HIGHWAY 72 BYPASS	**	CHESTER	SC	FINDS
29706	1000382843	SCD121697528	PENSKE TRUCK LEASING CO., L.P.	HIGHWAY 72 BYPASS		CHESTER	SC	RCRA-NonGen
29706	1020461377		G & E SUPERETTE	HWY 72	**	CHESTER	SC	EDR Historical Auto Stations
29706	1020287443		CAMPBELL PAUL G	HWY 72	**	CHESTER	SC	EDR Historical Auto Stations
29706	1021183093		BY-PASS ESSO SERVICE CENTER	HWY 72 & 321		CHESTER	SC	EDR Historical Auto Stations
29706	1020768423		CHESTER CHRYSLER-PLYMOUTH INC	HWY 72 BY PASS	**	CHESTER	SC	EDR Historical Auto Stations
29706	1020575644		JOURDANS FISHING HUNTING SUPS	HWY 72 BY PASS	**	CHESTER	SC	EDR Historical Auto Stations
29706	1020518834		MC COLLUM DEWEY	HWY 72 BY-PASS	**	CHESTER	SC	EDR Historical Auto Stations
29706	1016240542	110007835003	CHESTER SPORTSWEAR COMPANY	HWY 72 BY-PASS	**	CHESTER	SC	FINDS
29706	1000388517	SCD982171126	CHESTER SPORTSWEAR COMPANY	HWY 72 BY-PASS		CHESTER	SC	RCRA-NonGen
29706	1021050417		BROWNS CUT RATE GAS	HWY 72 BY-PASS	**	CHESTER	SC	EDR Historical Auto Stations
29706	1007246990	110017188880	JORDAN SPORTING GOODS	HWY 72 BYPASS	**	CHESTER	SC	FINDS
29706	U003522852	2063	JORDAN SPORTING GOODS	HWY 72 BYPASS	B, ESE, 1/4 - 1/2	CHESTER	SC	GWCI
29706	1021561147		CAMPBELL PAUL G	HWY 72 LEWIS COMMUNITY	**	CHESTER	SC	EDR Historical Auto Stations
29706	1021191661		CAMPBELL PAUL G	HWY 72 LEWIS COMMUNITY	**	CHESTER	SC	EDR Historical Auto Stations
29706	1020967132		CAMPBELLS SERVICE STATION	HWY 72 N	**	CHESTER	SC	EDR Historical Auto Stations
29706	1022118305		WINNSBORO PETROLEUM CO INC	HWY 72 S	**	CHESTER	SC	EDR Historical Auto Stations
29706	1007245329	110017171790	FORD S TEXACO	SC 72 & SC 9 BYPASS		CHESTER	SC	FINDS
29706	U004255418		FORD S TEXACO	SC 72 & SC 9 BYPASS	**	CHESTER	SC	UST
29706	1028695232		FORD'S TEXACO	SC 72 & SC 9 BYPASS	**	CHESTER	SC	

EDR ZIP Code Scan Report

ZIP	EDR-ID	Facility ID	Name	Address	Map/Dir/Dist	City	State	Databases
29706	1008008978	110002176500	LAKEWOOD S/D	HWY 72-121 NORTHLAKEWOOD	**	CHESTER	SC	FINDS
29706	1023417158	110067904655	SPRINGS INDUSTRIES KATHERINE	HIGHWAY 9	**	CATAWBA	SC	FINDS
29706	1005816240	110006170393	GFT INCORPORATED	HIGHWAY 9	**	CHESTER	SC	FINDS
29706	U003558023	13103	GEORGE C BROWN & CO INC	HWY 9	**	CHESTER	SC	LUST, UST
29706	1028695171		SPRINGS INDUSTRIES KATHERINE PLANT	HWY 9	**	CHESTER	SC	
29706	1028695132		SPRINGS INDUSTRIES KATHERINE PLANT	HWY 9	**	CHESTER	SC	
29706	U004255404		SPRINGS INDUSTRIES KATHERINE PLANT	HWY 9	**	CHESTER	SC	LUST, UST
29706	1028689981		GEORGE C BROWN & CO INC	HWY 9	**	CHESTER	SC	
29706	1007239772	110017113620	GEORGE C BROWN & CO INC	HWY 9	**	CHESTER	SC	FINDS
29706	1016240681	110007837733	BARRYS SUNOCO SERVICE STATION	HWY 9		CHESTER	SC	FINDS
29706	1028695146		SPRINGS INDUSTRIES KATHERINE PLANT	HWY 9	**	CHESTER	SC	
29706	1000372920	SCD991278847	BARRYS SUNOCO SERVICE STATION	HWY 9		CHESTER	SC	RCRA-NonGen
29706	1020290291		FARRELL DEANNA E	HWY 9	**	CHESTER	SC	EDR Historical Auto Stations
29706	1020433866		OUZTS GROCERY	HWY 9	**	CHESTER	SC	EDR Historical Auto Stations
29706	1020144939		B & J SERVICE	HWY 9 & 72 BY PASS	**	CHESTER	SC	EDR Historical Auto Stations
29706	1021904157		B & J SERVICE	HWY 9 & 72 BY PASS	**	CHESTER	SC	EDR Historical Auto Stations
29706	1007233499	110017048283	INTERNATIONAL PAPER CO	HWY 9 5 MI E CHESTER	**	CHESTER	SC	FINDS
29706	U003522496	2091	INTERNATIONAL PAPER CO	HWY 9 5 MI E CHESTER		CHESTER	SC	UST
29706	1028695175		INTERNATIONAL PAPER CO	HWY 9 5 MI E CHESTER	**	CHESTER	SC	
29706	1007467447	110017411638	WILLAMETTE - CHESTER DIVISION	HWY 9 EAST	**	CHESTER	SC	FINDS
29706	1020575625		WADES GROCERY	HWY 9 W	**	CHESTER	SC	EDR Historical Auto Stations
29706	1027144559		LUCK STONE CORPORATION/CHESTER Q	ROUTE 9 EAST	**	CHESTER	SC	
29706	1027540544	110071202154	LUCK STONE CORPORATION/CHESTER Q	ROUTE 9 EAST	**	CHESTER	SC	FINDS
29706	1007247009	110017189077	SPRINGS INDUSTRIES INC	SC 9		CHESTER	SC	FINDS
29706	S118177118		HILLTOP MOBILE HOME PARK	SC 9 @ SANDY RV BRIDGE	**	CHESTER	SC	NPDES
29706	1028695231		RAMEYS GROCERY	SC 9 W	**	CHESTER	SC	
29706	1007245330	110017171807	RAMEYS GROC	SC 9 W	**	CHESTER	SC	FINDS
29706	U003524539	2148	RAMEYS GROCERY	SC 9 W	**	CHESTER	SC	UST
29706	U004130959		LUTZ PROPERTY	HWY 97 & GILCHRIST RD	**	CHESTER	SC	UST
29706	1028694617		LUTZ PROPERTY	HWY 97 & GILCHRIST RD	**	CHESTER	SC	
29706	1028695192		PURITY GROCERY	HWY 97 E	**	CHESTER	SC	
29706	U003524446	2107	PURITY GROCERY	HWY 97 E	**	CHESTER	SC	UST
29706	1007230320	110017015665	CHESTER NURSERY & LANDSCAPING	HWY 97 E	**	CHESTER	SC	FINDS
29706	1007233489	110017048185	PURITY GROCERY	HWY 97 EAST	**	CHESTER	SC	FINDS
29706	99483855			HWY 97 NORTH	**	CHESTER	SC	ERNS
29706	1007242218	110017139336	FORMER GREAT FALLS SECTION SHED	SC 97 & SC 99	**	GREAT FALLS	SC	FINDS
29706	U003521406	2048	FORMER GREAT FALLS SECTION SHED	SC 97 & SC 99		GREAT FALLS	SC	LUST, UST
29706	1028695137		FORMER GREAT FALLS SECTION SHED	SC 97 & SC 99	**	GREAT FALLS	SC	
29706	U003557811	2079	CHESTER R - SC1140	SC 97 6 MI S (BOYD RD)	**	CHESTER	SC	UST
29706	1028695163		CHESTER R - SC1140	SC 97 6 MI S (BOYD RD)	**	CHESTER	SC	
29706	1007226468	110016976021	CHESTER R - SC1140	SC 97 6 MI SOUTH (BOYD RD)	**	CHESTER	SC	FINDS
29706	1021383991		CAMPBELL PAUL G SERVICE STN	<	**	CHESTER	SC	EDR Historical Auto Stations
29706	1021388921		WRIGHTS 66 SERVICE STATION	<	**	CHESTER	SC	EDR Historical Auto Stations
29706	1021365909		THOMPSON ATLANTIC SERVICE	<	**	CHESTER	SC	EDR Historical Auto Stations
29706	1007245832	110017177026	SELF WAY	1000 J A COCHRAN BYPASS		CHESTER	SC	FINDS
29706	S128633651		J A COCHRAN BYPASS SALVAGE YARD	1010 J A COCHRAN BYPASS		CHESTER	SC	BROWNFIELDS, VCP, ALLSITES, SHWS
29706	S127617644		SCDOT	1232 J A COCHRAN BYPASS		CHESTER	SC	
29706	S127658232		CHESTER HIGH SCHOOL	1330 J A COCHRAN BYPASS		CHESTER	SC	
29706	1007231654	110017029366	CHESTER OIL CO INC	1374 J A COCHRAN BY PASS		CHESTER	SC	FINDS
29706	U003520102	2069	CHESTER OIL CO INC	1374 J A COCHRAN BY PASS		CHESTER	SC	UST
29706	1028695155		CHESTER OIL CO INC	1374 J A COCHRAN BY PASS		CHESTER	SC	
29706	1027826119		FOOD LION	1436 J A COCHRAN BYP		CHESTER	SC	
29706	1000106564	SCD003164662	SYNTHOMER INC.	1455 J A COCHRAN BLVD		CHESTER	SC	GWCI, CERCLIS-NFRAP, RCRAInfo-LQG, RAATS
29706	1013327195	29706SQCHMON	OMNOVA SOLUTIONS INC.	1455 J A COCHRAN BY-PASS		CHESTER	SC	TRIS
29706	1031429033		SYNTHOMER INC.	1455 J A COCHRAN BY-PASS		CHESTER	SC	
29706	S127654240		OMNOVA SOLUTIONS INC OUTSIDE TANK	1455 J A COCHRAN BYPASS		CHESTER	SC	
29706	1026423139	110070747114	OMNOVA SOLUTIONS INC	1455 J A COCHRAN BYPASS		CHESTER	SC	FINDS
29706	S110376078		OMNOVA SOLUTIONS INC	1455 J A COCHRAN BYPASS		CHESTER	SC	AIRS, UIC, SPILLS
29706	S132155767		SYNTHOMER INC.	1455 J A COCHRAN BYPASS		CHESTER	SC	AIRS
29706	1016121502		OMNOVA SOLUTIONS INCORPORATED	1476 J A COCHRAN BYPASS		CHESTER	SC	ICIS
29706	1008371605		OMNOVA SOLUTIONS INC	1476 J A COCHRAN BYPASS		CHESTER	SC	FTTS, HIST FTTS

EDR ZIP Code Scan Report

ZIP	EDR-ID	Facility ID	Name	Address	Map/Dir/Dist	City	State	Databases
29706	S127670428		OMNOVA SOLUTION AREA 8 & 7 STEAM P	1476 J A COCHRAN BYPASS		CHESTER	SC	
29706	S109516671		SEQUA CHEMICALS	1476 J A COCHRAN BYPASS		CHESTER	SC	UIC
29706	S127646452		MC DONALDS RESTAURANT	1600 J A COCHRAN BYPASS		CHESTER	SC	
29706	S127617587		FIRST CITIZENS BANK	1612 J A COCHRAN BYPASS		CHESTER	SC	
29706	S127617410		FIRST CITIZENS BANK	1612 J A COCHRAN BYPASS		CHESTER	SC	
29706	1007256836	110017297726	CHIROPRACTIC HEALTH CENTER OF CHE	1613 J A COCHRAN BYPASS		CHESTER	SC	FINDS
29706	S123162747		VACANT BLDG	1613 J A COCHRAN BYPASS		CHESTER	SC	
29706	S127618376		SERVOPRO OF CHEROKEE CHESTER FAI	1635 J A COCHRAN BYPASS CHESTER		CHESTER	SC	
29706	1007240964	110017126251	CESTRIAN CHIROPRACTIC CENTER BBA /	1645 J A COCHRAN BYPASS STE A		CHESTER	SC	FINDS
29706	1004779813	110002196864	WALMART SUPERCENTER	1691 J A COCHRAN BYPASS		CHESTER	SC	RCRAInfo-SQG, FINDS
29706	S119113579		TACO BELL - VACANT BLDG	1716 J A COCHRAN BYPASS		CHESTER	SC	
29706	1020716404		PANTRY INC	1801 J A COCHRAN BYP		CHESTER	SC	EDR Historical Auto Stations
29706	1028000310		TRACTOR SUPPLY COMPANY # 1743	1839 J A COCHRAN BYP		CHESTER	SC	
29706	1027874707		TRACTOR SUPPLY	1839 J A COCHRAN BYP	**	CHESTER	SC	
29706	1005418380	110012260748	WALMART STORE 1603	1841 ST A 72 COCHRAN BYPASS		CHESTER	SC	RCRA-NonGen, FINDS
29706	1028689043		BROWNS CUT RATE	1946 J A COCHRAN BYPASS		CHESTER	SC	
29706	1007232246	110017035475	BROWNS CUT RATE	1946 J A COCHRAN BYPASS		CHESTER	SC	FINDS
29706	U003115107	12049	BROWNS CUT RATE	1946 J A COCHRAN BYPASS		CHESTER	SC	LUST, UST
29706	S130586645		JORDAN SPORTING GOODS	2051 J A COCHRAN BYPA	E, ESE, 1/4 - 1/2	CHESTER	SC	RCR
29706	1028695149		JORDAN SPORTING GOODS	2051 J A COCHRAN BYPASS	E, ESE, 1/4 - 1/2	CHESTER	SC	
29706	U004291277		JORDAN SPORTING GOODS	2051 J A COCHRAN BYPASS	E, ESE, 1/4 - 1/2	CHESTER	SC	LUST, UST
29706	1014835533		AME INC	742 J A COCHRAN BYPASS		CHESTER	SC	
29706	1027774457		BFCC	742 J A COCHRAN BYPASS		CHESTER	SC	
29706	1025895818		BFC AMERICA LLC	742 J A COCHRAN BYPASS		CHESTER	SC	
29706	1018309865	110041628370	BFC AMERICA LLC	742 J A COCHRAN BYPASS		CHESTER	SC	ICIS, FINDS
29706	U004018464	2130	KHUSHI FOOD MART	895 J A COCHRAN BYPASS		CHESTER	SC	LUST, UST
29706	1007245386	110017172370	CORNER MART	895 J A COCHRAN BYPASS		CHESTER	SC	FINDS
29706	1028695213		KHUSHI FOOD MART	895 J A COCHRAN BYPASS		CHESTER	SC	
29706	1016120764	110008567201	ROOFS BODY PAINT	J A COCHRAN	**	CHESTER	SC	FINDS
29706	1028691548		PENSKE LEASING	J A COCHRAN BY-PASS	**	CHESTER	SC	
29706	U003524244	15555	PENSKE LEASING	J A COCHRAN BY-PASS	**	CHESTER	SC	LUST, UST
29706	1011833560		OMNOVA SOLUTIONS INC.	1455 J. A. COCHRAN BYPASS		CHESTER	SC	RMP
29706	1014475013		OMNOVA SOLUTIONS INC.	1455 J. A. COCHRAN BYPASS		CHESTER	SC	RMP
29706	2011007566		1455/1476 J. A. COCHRAN BYPASS	1455/1476 J. A. COCHRAN BYPASS		CHESTER	SC	HMIRS
29706	1007233756	110017051143	CHAPPELS LANDCLEARING	2600 AARONBOR RD		CHESTER	SC	FINDS
29706	S127629296		RESIDENTIAL STRUCTURE	91 AGAPE DR	**	CHESTER	SC	
29706	S120981753		BRIDGE #1270014400100 OVER AIKEN CR	AIKEN CREEK RD	**	CHESTER	SC	
29706	1007247813	110017197317	STEPHENSON BARBERSHOP	3354 ARMENIA RD		CHESTER	SC	FINDS
29706	S120981006		GRIBBS RESIDENCE	2814 ARMENIE RD	**	CHESTER	SC	
29706	1004779875	SC0000988782	SCARNG CHESTER READINESS CENTER	1025 ARMORY RD		CHESTER	SC	RCRA-CESQG
29706	S127669400		NATIONAL GUARD ARMORY - CHESTER	1025 ARMORY RD		CHESTER	SC	
29706	S122420990		COMMERCIAL BLDG	1059 ARMORY RD		CHESTER	SC	
29706	1016175168	110000355080	PERFOTEX INCORPORATED	1059 ARMORY ROAD		CHESTER	SC	FINDS
29706	1029149477		RING CONTAINER TECHNOLOGIES	1220 ARMORY RD		CHESTER	SC	
29706	1024396450	110070131890	RING CONTAINER TECHNOLOGIES	1220 ARMORY RD		CHESTER	SC	FINDS
29706	1000230449	SCD055586283	PERFOTEX INCORPORATED	ARMORY RD		CHESTER	SC	RCRA-NonGen
29706	1016240210	110070747716	SCARNG CHESTER READINESS CENTER	ARMORY RD		CHESTER	SC	FINDS
29706	1028695136		FORMER CHESTER MAINT FACILITY	405 ASHFORD ST		CHESTER	SC	
29706	U003521375	2046	FORMER CHESTER MAINT FACILITY	405 ASHFORD ST		CHESTER	SC	GWCI, LUST, UST
29706	1000187498	110002253114	SCDOT CHESTER MAINT	405 ASHFORD STREET		CHESTER	SC	RCRA-NonGen, FINDS
29706	S119122290		CONDEMNED HOME	594 ASHFORD RD		CHESTER	SC	
29706	S120980699		CONDEMNED HOUSE	594 ASHFORD RD		CHESTER	SC	
29706	1001818793	110002184261	SCDOT CHESTER BORROW PIT	986 ASHFORD RD		CHESTER	SC	RCRA-NonGen, FINDS
29706	1007259270	110017323243	SC DEPT OF TRANSPORTATION CHESTEI	986 ASHFORD RD		CHESTER	SC	FINDS
29706	1007232408	110017037115	R&S SHELL	ASHFORD FERRY & COLUMBIA RD		CHESTER	SC	FINDS
29706	1007227497	110016986519	BATON ROUGE GROCERY	1736 BATON ROUGE RD		CHESTER	SC	FINDS
29706	U003519220	11705	BATON ROUGE GROCERY	1736 BATON ROUGE RD		CHESTER	SC	GWCI, RCR, LUST, UST
29706	1028688721		BATON ROUGE GROCERY	1736 BATON ROUGE RD		CHESTER	SC	
29706	S121267737		RESIDENCE	596 BELT RD		CHESTER	SC	
29706	1018311906		MISSISSIPPI LIME COMPANY - CHESTER I	1544 BELTINE RD	**	CHESTER	SC	ICIS
29706	S131582438		MISSISSIPPI LIME COMPANY - CHESTER I	1544 BELTINE ROAD	**	CHESTER	SC	AIRS
29706	1007675423	110002235803	SCOTTS COMPANY	1489 BELTLINE RD		CHESTER	SC	ICIS, FINDS
29706	S118469091		SCOTTS	1489 BELTLINE RD		CHESTER	SC	SPILLS
29706	1012188362	SCR000771220	HYPONEX CORP PLANT 1035	1489 BELTLINE RD		CHESTER	SC	RCRA-CESQG
29706	1005791789	110002179080	HYPONEX CORP YARD WASTE COMPOST	1489 BELTLINE RD		CHESTER	SC	FINDS
29706	1016950389		MISSISSIPPI LIME COMPANY - CHESTER	1544 BELTLINE ROAD		CHESTER	SC	TSCA
29706	1008172248	110056966323	MISSISSIPPI LIME COMPANY - CHESTER I	1544 BELTLINE ROAD		CHESTER	SC	FINDS
29706	1014927711	SCR000773200	NOBLE OIL SERVICES, INC. - CHESTER, S	1856 BELTLINE RD		CHESTER	SC	RCRA-NonGen
29706	1012218917	110070335239	NOBLE OIL SERVICES, INC. - CHESTER, S	1856 BELTLINE RD		CHESTER	SC	FINDS
29706	S131582439		NOBLE OIL SERVICES, INC.	1856 BELTLINE ROAD	**	CHESTER	SC	AIRS

EDR ZIP Code Scan Report

ZIP	EDR-ID	Facility ID	Name	Address	Map/Dir/Dist	City	State	Databases
29706	1016131851	110020754496	SYNSIL PRODUCTS INC	BELTLINE DR & ECOLOGY LN		CHESTER	SC	FINDS
29706	1000388520	SCD991279100	CHESTER ROCKY CREEK WWTP	BELTLINE RD 51274		CHESTER	SC	RCRA-NonGen
29706	1005853132	110008567283	CHESTER SEWER DISTRICT ROCKY CREI	BELTLINE ROAD 51274		CHESTER	SC	FINDS
29706	S127666751		RESIDENCE	110 BERRY ST		CHESTER	SC	
29706	1004781269	110006537523	ROOF BODY PAINT & GLASS SHOP	1613 BJA COCHRAN BYPASS		CHESTER	SC	RCRA-CESQG, FINDS
29706	1008010485	110008553868	RODMAN BALL FIELDS	BLANEY RD	**	CHESTER	SC	FINDS
29706	1021474080		GATE SERVICE STATION	BOX 44	**	CHESTER	SC	EDR Historical Auto Stations
29706	1007245392	110017172432	GATE PETROLEUM 312	BOX 44 HWY 72 BYPASS	**	CHESTER	SC	FINDS
29706	1005851056	110008561332	FAITH BAPTIST CHURCH	BOX 612	**	CHESTER	SC	FINDS
29706	1016989506	110017335196	WEYERHAEUSER COMPANY	PO BOX 1110	**	CHESTER	SC	FINDS
29706	S118176344		WILLAMETTE/CHESTER WWTP	PO BOX 1110	**	CHESTER	SC	NPDES
29706	1007228297	110016994779	WILLAMETTE/CHESTER WWTF	PO BOX 1110	**	CHESTER	SC	FINDS
29706	1008209002	110020997055	SCDOT DISTRICT 4 ENGINEERING	PO BOX 130	**	CHESTER	SC	FINDS
29706	1007230321	110017015674	HARDINWOOD S/D	PO BOX 1408	**	CHESTER	SC	FINDS
29706	1007246708	110017186007	RONNIE DEAN & ROBERT C RODDEY	PO BOX 1444	**	CHESTER	SC	FINDS
29706	1007257405	110017303782	RIDGEWAY TELEPHONE COMPANY	PO BOX 160	**	CHESTER	SC	FINDS
29706	1007235528	110017069517	TRIIPLETT PEEK INC	PO BOX 280	**	CHESTER	SC	FINDS
29706	1007237080	110017085599	BRIDGEBUILDERS INC	PO BOX 280	**	CHESTER	SC	FINDS
29706	S118176375		SPRINGS IND/KATHERINE PLANT	PO BOX 340 HWY NO 9	**	CHESTER	SC	NPDES
29706	1007236390	110017078491	CHESTER JLM INC	PO BOX 366	**	CHESTER	SC	FINDS
29706	1007246992	110017188906	SPRINGS INDUSTRIES INC	PO BOX 430 HWY 9	**	CHESTER	SC	FINDS
29706	1028695200		GATE PETROLEUM 312	PO BOX 44 HWY 72 BYPASS	**	CHESTER	SC	
29706	U003521659	2118	GATE PETROLEUM 312	PO BOX 44 HWY 72 BYPASS		CHESTER	SC	GWCI, LUST, UST
29706	1005532647	110009701224	CHESTER FT LAWN WTP	PO BOX 550	**	CHESTER	SC	FINDS
29706	1007230171	110017014069	CHESTER WEST SIDE PLANT	PO BOX 550	**	CHESTER	SC	FINDS
29706	1007230130	110017013612	CHESTER EUREKA PLANT	PO BOX 550	**	CHESTER	SC	FINDS
29706	1007232383	110017036866	CHESTER COUNTY	PO BOX 580	**	CHESTER	SC	FINDS
29706	1007263441	110017382651	CHESTER COUNTY GRAVEL PIT	PO BOX 580	**	CHESTER	SC	FINDS
29706	1007234984	110017063791	PINEVIEW LAKES H O ASSN	PO BOX 608	**	CHESTER	SC	FINDS
29706	1007241205	110017128721	UNITED CONTRACTORS INC	PO BOX 769	**	CHESTER	SC	FINDS
29706	1007244940	110017167778	AE ANDERSON INC	PO BOX 769	**	CHESTER	SC	FINDS
29706	1005791158	110002188506	CHESTER COUNTY FARM PONDS	PO BOX 771	**	CHESTER	SC	FINDS
29706	1008202617	110020998982	A D OLIPHANT COMPANY INC	PO BOX 794	**	CHESTER	SC	FINDS
29706	1007234930	110017063229	CHESTER COUNTY PARTNERS CORP	PO BOX 824	**	CHESTER	SC	FINDS
29706	1021819452		EDS 66	135 BRAWLEY ST		CHESTER	SC	EDR Historical Auto Stations
29706	1007246993	110017188915	HEARN FORD	72 BY-PASS	**	CHESTER	SC	FINDS
29706	1016118249	110002230372	LANDFILL INCORPORATED	21 BYPASS	**	CHESTER	SC	FINDS
29706	1012071677	110038515069	HEARN MOTORS INC	72 BYPASS	**	CHESTER	SC	FINDS
29706	1000365181	SCD981854474	HEARN MOTORS INC	72 BYPASS	**	CHESTER	SC	RCRA-NonGen
29706	1020173786		HEARN FORD	72 BYPASS	**	CHESTER	SC	EDR Historical Auto Stations
29706	1007233467	110017047961	CHESTER PATROL FACILITY	72 BYPASS	**	CHESTER	SC	FINDS
29706	1016120057	110002313871	CHESTER HIGH SCHOOL	72 BYPASS E		CHESTER	SC	FINDS
29706	U003622774	2116	PANTRY 1504 DBA KANGAROO EXPRESS	BYPASS HWY 72		CHESTER	SC	GWCI
29706	1007243200	110017149628	FAST PHILS 7	BYPASS HWY 72		CHESTER	SC	FINDS
29706	S119122297		CONDEMNED HOME	4707 CABAL RD	**	CHESTER	SC	
29706	S120980698		CONDEMNED HOUSE	4707 CABAL RD	**	CHESTER	SC	
29706	1007234979	110017063746	LAKE ASHLEY HOMOWNRS ASSN	1446 CARLISLE WHITE RD		CHESTER	SC	FINDS
29706	1007835863	110019998528	CEDAR GROVE BAPTIST CHURCH	2264 CEDAR GROVE CHURCH RD		CHESTER	SC	FINDS
29706	1028071925	110071434223	IKO MAT TECH INC CHESTER FACILITY	1775 CEDARHURST RD	**	CHESTER	SC	FINDS
29706	S132290557		VERONICA BROWN	752 CELSEY ST		CHESTER	SC	
29706	S128919929		BOULWARE RESIDENCE	105 CEMETERY DRIVE		CHESTER	SC	
29706	1007233536	110017048666	LANDS PHILLIPS 66	117 CENTER ST		CHESTER	SC	FINDS
29706	1007255874	110017287844	J D RUCKER JR DDS	145 CENTER ST		CHESTER	SC	FINDS
29706	S127627641		HOME	152 CENTER ST		CHESTER	SC	
29706	S127627813		RESIDENT	152 CENTER ST		CHESTER	SC	
29706	1007248007	110017199360	QUIXX FOOD MART 5	193 CENTER ST		CHESTER	SC	FINDS
29706	1020510195		MR QUICK FOODS	193 CENTER ST		CHESTER	SC	EDR Historical Auto Stations
29706	S119115363		RESIDENCE - CRAWL SPACE	206 CENTER ST		CHESTER	SC	
29706	1020596300		ARMENIA UMC PACK TROOP 66	2181 CENTER RD		CHESTER	SC	EDR Historical Auto Stations
29706	S120980682		CONDEMNED HOME - DEMO IN PLACE	222 CENTER ST		CHESTER	SC	
29706	S120981068		HOUSE - DEMO IN PLACE	222 CENTER ST		CHESTER	SC	
29706	1007229232	110017004338	CARTER LANDSCAPE & FARM (ISWLF)	2640 CENTER RD		CHESTER	SC	FINDS
29706	1020316847		G & G SPORTING GOODS	300 CENTER ST		CHESTER	SC	EDR Historical Auto Stations
29706	1028695182		CENTER EXPRESS	300 CENTER ST		CHESTER	SC	
29706	1007233496	110017048256	CENTER EXPRESS	300 CENTER ST		CHESTER	SC	FINDS

EDR ZIP Code Scan Report

ZIP	EDR-ID	Facility ID	Name	Address	Map/Dir/Dist	City	State	Databases
29706	U003666017	2099	CENTER EXPRESS	300 CENTER ST		CHESTER	SC	GWCI, LUST, UST
29706	S121476518		HOUSE - DEMO IN PLACE	32 CENTER ST	**	CHESTER	SC	
29706	1007991317	110020824624	REA CONTRACT/SUSYBOLE PIT #124	3205 CENTER RD		CHESTER	SC	FINDS
29706	S125237571		CHESTER RESIDENCE	639 CENTER RD		CHESTER	SC	
29706	U004255027		YAHUAH PEOPLE UNITE	650 CENTER ST		CHESTER	SC	UST
29706	1028693576		COUNTRY CORNER	650 CENTER ST		CHESTER	SC	
29706	1028695204		COUNTRY CORNER	650 CENTER ST		CHESTER	SC	
29706	1007239266	110017108306	COUNTRY CORNER	650 CENTER ST		CHESTER	SC	FINDS
29706	U004255414		YAHUAH PEOPLE UNITE	650 CENTER ST		CHESTER	SC	LUST, UST
29706	U003766165	2121	COUNTRY CORNER	650 CENTER ST		CHESTER	SC	GWCI
29706	S127022745		CENTER ST.	668 CENTER ST		CHESTER	SC	
29706	S127627280		DOLLAR GENERAL	129 CESTRAIN		CHESTER	SC	
29706	S127617121		789 CHARITY RD	789 CHARITY RD		CHESTER	SC	
29706	1012094937	110038790172	CONSOLIDATED ENGRAVERS	CHESTER	**	CHESTER	SC	FINDS
29706	1027992618		ROSEBURG FOREST PRODUCTS	CHESTER ENGINEERED WOOD FACILI	**	CHESTER	SC	
29706	1012095321	110038790118	WINN DIXIE:CHESTER	CHESTER MALL		CHESTER	SC	FINDS
29706	1006154046	110006662931	CHESTER LANDO-MANETTA PLANT	CHESTER SEWER DIST-P O BOX 550		CHESTER	SC	FINDS
29706	S118176813		CHESTER/FT LAWN WATER PLANT	CHESTER SEWER DIST-PO BOX 550	**	CHESTER	SC	NPDES
29706	95316751			CHESTER WOOD YARD	**	CHESTER	SC	ERNS
29706	S119120541		FIRST BAPTIST CHURCH	102 CHURCH ST		CHESTER	SC	
29706	S127670991		CHESTER FIRST BAPTIST CHURCH	102 CHURCH ST		CHESTER	SC	
29706	S119121392		FIRST BAPTIST CHURCH	102 CHURCH ST		CHESTER	SC	
29706	S119121497		FIRCT BAPTIST CHURCH	102 CHURCH ST		CHESTER	SC	
29706	1010038126	110028247546	FIRST BAPTIST CHURCH	102 CHURCH STREET		CHESTER	SC	FINDS
29706	1018407429		ONE HOUR MARTINIZING	123 CHURCH ST		CHESTER	SC	EDR Historical Cleaners
29706	U003622621	16355	WILKS LOGGING INC	829 CLYDES HOLLOW RD		CHESTER	SC	UST
29706	1028692162		WILKS LOGGING INC	829 CLYDES HOLLOW RD		CHESTER	SC	
29706	1007231840	110017031308	WILKS LOGGING INC	829 CLYDES HOLLOW RD		CHESTER	SC	FINDS
29706	2010109672		COATEX	COATEX		CHESTER	SC	HMIRS
29706	1012188374	SCR000771345	SCDOT DISTRICT 4 ENGINEERING OFFICI	1232 JA COCHRAN BYPASS		CHESTER	SC	RCRA-NonGen
29706	S127634006		SCDOT	1232 JA COCHRAN BYPASS		CHESTER	SC	
29706	1012240530	110043555756	SCDOT DISTRICT 4 ENGINEERING OFFICI	1232 JA COCHRAN BYPASS		CHESTER	SC	FINDS
29706	S119115565		SCDOT	1232 LA COCHRAN BYPASS	**	CHESTER	SC	
29706	2016001956		1417 JA COCHRAN BIPASS	1417 JA COCHRAN BIPASS		CHESTER	SC	HMIRS
29706	1027887728		WINN DIXIE	1436 J.A. COCHRAN BYPASS		CHESTER	SC	
29706	1011825700		GENCORP PERFORMANCE CHEMICALS, (	1455 J.A. COCHRAN BYPASS		CHESTER	SC	RMP
29706	2005779579			1455 J.A. COCHRAN BYPASS		CHESTER	SC	ERNS
29706	2010945441			1455 J.A. COCHRAN BYPASS		CHESTER	SC	ERNS
29706	A100163378	1175	OMNOVA SOLUTIONS, INC	1455 J.A. COCHRAN BYPASS		CHESTER	SC	AST
29706	1012042216		OMNOVA SOLUTIONS INC. CHESTER PLA	1455 J.A. COCHRAN BYPASS		CHESTER	SC	RMP
29706	2007847205			1455 J.A. COCHRAN BYPASS		CHESTER	SC	ERNS
29706	1014200137		OMNOVA SOLUTIONS INC	1455 JA COCHRAN BYP		CHESTER	SC	TSCA
29706	S107520905		OMNOVA	1455 JA COCHRAN BYPASS		CHESTER	SC	SPILLS
29706	1015758090	SCD003164662	OMNOVA SOLUTIONS, INC.	1476 J.A. COCHRAN BY-PASS		CHESTER	SC	PADS
29706	S127635983		OMNOVA SOLUTIONS INC; HIGH LINE PIP	1476 JA COCHRAN BY-PASS		CHESTER	SC	
29706	S127639384		OMMOVA SOLUTION INC-STEAM PIPING	1476 JA COCHRAN BYPASS		CHESTER	SC	
29706	S127670377		OMNOVA SOLUTION INC AREA 7	1476 JA COCHRAN BYPASS		CHESTER	SC	
29706	S127658249		OLD CHESTER FORMER AUTO MALL	1691 JA COCHRAN BYPASS		CHESTER	SC	
29706	1004779781	110004937034	CAROLINA TIRE CO	374 JA COCHRAN BYPASS	**	CHESTER	SC	RCRA-NonGen, FINDS
29706	1000279966	110000862745	BFCC US	742 JA COCHRAN BYPASS		CHESTER	SC	RCRA-CESQG, FINDS
29706	S120983508		SEAMLESS SENSATIONS BLDG	759 JA COCHRAN BYPASS		CHESTER	SC	
29706	1001489890	110064116692	ROOFS BODY PAINT & GLASS	JA COCHRAN		CHESTER	SC	RCRA-CESQG, FINDS
29706	1001030683	SCR000001347	CHESTER HIGH SCHOOL	JP COCHRAN BYPASS		CHESTER	SC	RCRA-NonGen
29706	1016240705	110007838108	CHESTER HIGH SCHOOL	JP COCHRAN BYPASS	**	CHESTER	SC	FINDS
29706	99494501			1455 J.A. COCKRAN BYPASS	**	CHESTER	SC	ERNS
29706	S127622919		OMNOVA SOLUTIONS INC,	1476 JA COCKRAN BY-PASS	**	CHESTER	SC	
29706	99515707			805 COLLUM ROAD	**	CHESTER	SC	ERNS
29706	1007247011	110017189095	MCKEOWN FEED & SUPPLY CO INC	113 COLUMBIA ST		CHESTER	SC	FINDS
29706	1005790196	110011735097	LEWISVILLE MIDDLE SCHOOL	121 COLUMBIA ST		CHESTER	SC	FINDS
29706	1004593284		CHESTER COUNTY SCHOOL DISTRICT	121 COLUMBIA STREET		CHESTER	SC	FTTS, HIST FTTS
29706	1021821862		DAVIS SERVICE STATION	126 COLUMBIA ST		CHESTER	SC	EDR Historical Auto Stations
29706	1007242194	110017139096	DAVIS 66	126 COLUMBIA ST		CHESTER	SC	FINDS
29706	1016185205	110002253105	QUALITY COLLISION	128 1/2 COLUMBIA ST		CHESTER	SC	FINDS
29706	1001489892	SCR000000968	QUALITY COLLISION	128-1/2 COLUMBIA ST		CHESTER	SC	RCRA-NonGen
29706	1020457229		BOSTIC TEXACO	129 COLUMBIA ST		CHESTER	SC	EDR Historical Auto Stations
29706	1005490823	110010366308	CHURCH'S SHELL	129 COLUMBIA STREET		CHESTER	SC	FINDS
29706	1028689808		BOBS FOOD MART	133 COLUMBIA ST		CHESTER	SC	
29706	S125069225		FLEMINGS 66	133 COLUMBIA ST		CHESTER	SC	LUST
29706	1007233495	110017048247	FLEMINGS 66	133 COLUMBIA ST		CHESTER	SC	FINDS

EDR ZIP Code Scan Report

ZIP	EDR-ID	Facility ID	Name	Address	Map/Dir/Dist	City	State	Databases
29706	1007232227	110017035279	YOGO INC	133 COLUMBIA ST		CHESTER	SC	FINDS
29706	S125069240		BOBS FOOD MART	133 COLUMBIA ST		CHESTER	SC	LUST
29706	U004018460	2100	FLEMINGS 66	133 COLUMBIA ST		CHESTER	SC	GWCI
29706	U004255407		BOBS FOOD MART	133 COLUMBIA ST		CHESTER	SC	UST
29706	1020405264		FLEMINGS 66	133 COLUMBIA ST		CHESTER	SC	EDR Historical Auto Stations
29706	1028695185		FLEMINGS 66	133 COLUMBIA ST		CHESTER	SC	
29706	1007233535	110017048657	G MART 3	141 COLUMBIA RD		CHESTER	SC	FINDS
29706	1005790234	110002237847	ROBO CAR WASH CHESTER	141 COLUMBIA ST		CHESTER	SC	FINDS
29706	1021018315		R & S SHELL SERVICE	143 COLUMBIA ST		CHESTER	SC	EDR Historical Auto Stations
29706	1020433502		BAGLEY BROTHERS TEXACO SV STN	145 COLUMBIA ST		CHESTER	SC	EDR Historical Auto Stations
29706	1020222142		WINSBORO PETROLEUM INC	147 COLUMBIA ST		CHESTER	SC	EDR Historical Auto Stations
29706	1007243199	110017149619	PANTRY EXPRESS 430	147 COLUMBIA ST		CHESTER	SC	FINDS
29706	S121267469		HOUSE	152 COLUMBIA ST		CHESTER	SC	
29706	S121267689		RESIDENCE	152 COLUMBIA ST		CHESTER	SC	
29706	1007224383	110016954349	CHESTER COUNTY GOVERNMENT	156 COLUMBIA ST		CHESTER	SC	FINDS
29706	S119118401		CHESTER FIRE DEPARTMENT	156 COLUMBIA ST		CHESTER	SC	
29706	S127669570		CHESTER YMCA WOMENS LOCKER ROOI	157 COLUMBIA ST		CHESTER	SC	
29706	S127669585		THE CHESTER YMCA	157 COLUMBIA ST		CHESTER	SC	
29706	S127669601		ADULT EDUCATION CENTER	161 COLUMBIA ST		CHESTER	SC	
29706	1007255876	110017287862	HUGHES CHIROPRACTIC CLINIC	168 COLUMBIA ST		CHESTER	SC	FINDS
29706	1007256988	110017299298	JOHN D SHERER DMD	186 COLUMBIA ST		CHESTER	SC	FINDS
29706	1021036326		A B C PARTY SHOP INC	293 COLUMBIA ST		CHESTER	SC	EDR Historical Auto Stations
29706	1020452182		PAULS TIRE CO	338 COLUMBIA AVE	**	CHESTER	SC	EDR Historical Auto Stations
29706	1020342782		PAULS TIRE COMPANY	338 COLUMBIA RD	**	CHESTER	SC	EDR Historical Auto Stations
29706	1021937908		PAULS TIRE COMPANY	338 COLUMBIA ROAD	**	CHESTER	SC	EDR Historical Auto Stations
29706	1004594366	110001665813	PALMETTO METALS COMPANY	342 COLUMBIA RD		CHESTER	SC	FINDS
29706	1007243358	110017151259	HOURT CHHIVA DBA BY PASS CONVENIE	560 C COLUMBIA RD	**	CHESTER	SC	FINDS
29706	1007228996	110017001901	BY PASS CONVENIENCE	560C COLUMBIA RD		CHESTER	SC	FINDS
29706	1028692732		BY PASS CONVENIENCE	560C COLUMBIA RD		CHESTER	SC	
29706	U003624274	17212	BY PASS CONVENIENCE	560C COLUMBIA RD		CHESTER	SC	UST
29706	1007231655	110017029375	J&M AUTOMOTIVE	580 COLUMBIA RD		CHESTER	SC	FINDS
29706	U003623943	12706	J&M AUTOMOTIVE	580 COLUMBIA RD		CHESTER	SC	UST
29706	1028689611		J&M AUTOMOTIVE	580 COLUMBIA RD		CHESTER	SC	
29706	1021217260		J & M AUTOMOTIVE	580 COLUMBIA RD		CHESTER	SC	EDR Historical Auto Stations
29706	1021217316		MIKES AUTO CLINIC	631 COLUMBIA RD		CHESTER	SC	EDR Historical Auto Stations
29706	1007259070	110017321183	CHESTER VETERINARY CLINIC	655 COLUMBIA RD		CHESTER	SC	FINDS
29706	1007245162	110017170087	EDWARDS RESIDENCE	678 COLUMBIA RD		CHESTER	SC	FINDS
29706	U004255412		G W YOUNG DIST INC	685 COLUMBIA RD		CHESTER	SC	LUST, UST
29706	1007245393	110017172441	GRIFFINS MART	685 COLUMBIA RD		CHESTER	SC	FINDS
29706	1028695160		G W YOUNG DIST INC	685 COLUMBIA RD		CHESTER	SC	
29706	1028695197		GRIFFINS MART	685 COLUMBIA RD		CHESTER	SC	
29706	U003622772	2115	GRIFFINS MART	685 COLUMBIA RD		CHESTER	SC	GWCI, UIC
29706	1021242771		STEPP PETE GARAGE INC	COLUMBIA RD	**	CHESTER	SC	EDR Historical Auto Stations
29706	1020318922		MR QUICK FOODS INC	COLUMBIA ROAD	**	CHESTER	SC	EDR Historical Auto Stations
29706	1021617471		JACKS CUT RATE	COLUMBIA ST	**	CHESTER	SC	EDR Historical Auto Stations
29706	U003518959	2062	AMERICAN FEED & SEED	COLUMBIA ST EXT	**	CHESTER	SC	LUST, UST
29706	1007246991	110017188899	AMERICAN FEED & SEED	COLUMBIA ST EXT	**	CHESTER	SC	FINDS
29706	1028695148		AMERICAN FEED & SEED	COLUMBIA ST EXT	**	CHESTER	SC	
29706	U003520099	2040	CHESTER COUNTY DIST MAINT SHOP	CORNER COLLEGE ST & SCHOO		CHESTER	SC	LUST, UST
29706	1007233514	110017048434	CHESTER COUNTY DIST MAINT SHOP	CORNER COLLEGE ST & SCHOOL ST		CHESTER	SC	FINDS
29706	1028695133		CHESTER COUNTY DIST MAINT SHOP	CORNER COLLEGE ST & SCHOOL ST	**	CHESTER	SC	
29706	S127660449		OLD COTTON WAREHOUSE	103 COTTON ST	**	CHESTER	SC	
29706	S127666287		WAREHOUSE STORAGE	103 COTTON ST	**	CHESTER	SC	
29706	S132055371		113 COURTLAND ST	113 COURTLAND ST		CHESTER	SC	
29706	1005852730	110006621682	HILLTOP MOBILE HOME PARK	519 CRADLE STREET		CHESTER	SC	FINDS
29706	1007233125	110017044492	3 CRAVEN DAY CARE	74 CRAIGBROW CIR		CHESTER	SC	FINDS
29706	2023383818			5300 CRETON FERRY RD		CATAWBA	SC	ERNS
29706	S127635691		OMNORA SOLUTIONS	1476 JA CROGHAN BY-PASS	**	CHESTER	SC	

EDR ZIP Code Scan Report

ZIP	EDR-ID	Facility ID	Name	Address	Map/Dir/Dist	City	State	Databases
29706	S132290572		PATRICIA STARKS	121 CUSHMAN DR		CHESTER	SC	
29706	2016005574		1900 DARBY RD	1900 DARBY RD		CHESTER	SC	HMIRS
29706	1007248103	110017200349	DARBY OIL CO	1929 DARBY RD		CHESTER	SC	FINDS
29706	1020173867		FLEMINGS 66	111 DAVIS DR		CHESTER	SC	EDR Historical Auto Stations
29706	1007256992	110017299332	JOHNSTON DENTAL ASSOCIATES P A	813 DAVIS DR		CHESTER	SC	FINDS
29706	2002589913			921 DAVIS DRIVE		CHESTER	SC	ERNS
29706	1021313385		LANDS 66 SERVICE	101 S DAWSON DR	**	CHESTER	SC	EDR Historical Auto Stations
29706	1007232384	110017036875	CHESTER COUNTY	123 DAWSON DR	**	CHESTER	SC	FINDS
29706	1028692979		MESCO METAL BUILDINGS CORP	2218 DAWSON DR		CHESTER	SC	
29706	U003523567	17565	MESCO METAL BUILDINGS CORP	2218 DAWSON DR		CHESTER	SC	UST
29706	1004593494	110000355071	MESCO METAL BUILDINGS	2218 DAWSON DR.		CHESTER	SC	FINDS
29706	1020954239		LANDS TIRE SERVICES	2548 N DAWSON DR		CHESTER	SC	EDR Historical Auto Stations
29706	1007241686	110017133779	SPOT FOOD STORE 3	2555 DAWSON ST		CHESTER	SC	FINDS
29706	S127654082		CHESTER COUNTY JAIL	2740 DAWSON DR		CHESTER	SC	
29706	S127644405		2 STORY GAYLE MILL BLDG	2861 DAWSON DR		CHESTER	SC	
29706	S127642649		GAYLE MILLS	2861 DAWSON DR		CHESTER	SC	
29706	S127642671		GAYLE MILLS	2861 DAWSON DR		CHESTER	SC	
29706	S127644372		2 STORY GAYLE MILL BLDG	2861 DAWSON DR		CHESTER	SC	
29706	1016120763	110008567149	SPRINGS INDUSTRIES INC-GAYLE PLANT	DAWSON DR		CHESTER	SC	FINDS
29706	1000483521		GAYLE MILL PCB SITE	DAWSON DR		CHESTER	SC	SHWS
29706	S127646448		EUREKA MILL CONTAMINATED DEMOLITI	DAWSON DR	**	CHESTER	SC	
29706	S127646450		EUREKA MILL	DAWSON DR	**	CHESTER	SC	
29706	1003869462	SCD987582822	GAYLE MILL PCB	DAWSON DRIVE	**	CHESTER	SC	CERCLIS-NFRAP
29706	1000257424	SCD003163086	SPRINGS MILLS INC GAYLE PLANT	DAWSON DRIVE		CHESTER	SC	RCRA-NonGen
29706	S105736152		REPUBLIC MILL #2	401 DEARBORN ST		GREAT FALLS	SC	BROWNFIELDS, VCP, ALLSITES, SHWS
29706	S105736151		REPUBLIC MILL #1	S DEARBORN ST		GREAT FALLS	SC	BROWNFIELDS, VCP, SHWS
29706	S127595078		REPUBLIC MILL #1	S DEARBORN ST	**	GREAT FALLS	SC	BROWNFIELDS, VCP
29706	S120981772		RESIDENCE - DEMO IN PLACE	109 DEWEY ST		CHESTER	SC	
29706	S120982914		RESIDENCE - DEMO IN PLACE	109 DEWEY ST		CHESTER	SC	
29706	1007225989	110016970991	LOWERY FAMILY MEDICINE	516 DOCTORS CT		CHESTER	SC	FINDS
29706	1007230075	110017013033	LOWRYS FAMILY MEDICINE	517 DOCTORS CT		CHESTER	SC	FINDS
29706	1008008979	110002176519	ROBBINS MHP	1743 DONNIE CIR		CHESTER	SC	FINDS
29706	S109516115		DUKE ENERGY CAROLINAS LLC	528 DUKE POWER DR		CHESTER	SC	UIC
29706	S127628403		RESIDENT	626 DUPREE ST		CHESTER	SC	
29706	1016173440		COATEX INC	547 ECOLOGY		CHESTER	SC	RMP
29706	2013061418			547 ECOLOGY LANE		CHESTER	SC	ERNS
29706	1007116321	SCR000073833	COATEX, INC.	547 ECOLOGY LANE		CHESTER	SC	RCRAInfo-LQG
29706	1016119248	110001672422	COATEX & POLACRYL	547 ECOLOGY LANE		CHESTER	SC	FINDS
29706	S131582433		COATEX INC - CHESTER FACILITY	547 ECOLOGY LANE		CHESTER	SC	AIRS
29706	1005447531	29706CTXPL54	COATEX INC	547 ECOLOGY LN		CHESTER	SC	TRIS
29706	1023396172	110067259460	COATEX INC.	547 ECOLOGY LN		CHESTER	SC	FINDS, TSCA
29706	1017807257	110064202090	CHESTER METRO ROCKY CREEK	563 ECOLOGY LN		CHESTER	SC	FINDS
29706	1011815268		AMERICAN CARBON TECHNOLOGIES, INC	564 ECOLOGY LANE		CHESTER	SC	RMP
29706	1016134136	110025318378	AMERICAN CARBON TECHNOLOGIES	564 ECOLOGY LANE		CHESTER	SC	FINDS
29706	S108951544		AMERICAN CARBON TECH	564 ECOLOGY LN		CHESTER	SC	AIRS
29706	1010385692		AMERICAN CARBON TECHNOLOGIES	564 ECOLOGY LN		CHESTER	SC	ICIS
29706	S108282019		BORAL STONE PRODUCTS LLC	590 ECOLOGY LN		CHESTER	SC	AIRS
29706	1028072004	110071434480	WESTLAKE ROYAL STONE LLC	590 ECOLOGY LN		CHESTER	SC	FINDS
29706	1016119290		WESTLAKE ROYAL STONE LLC	590 ECOLOGY LN		CHESTER	SC	
29706	1004781163	29706CLTRD59	WESTLAKE ROYAL STONE LLC - CHESTE	590 ECOLOGY LN		CHESTER	SC	ICIS, RCRA-CESQG, TRIS
29706	S130282271		590 ECOLOGY LANE, CHESTER	590 ECOLOGY LN.		CHESTER	SC	
29706	S130282268		590 ECOLOGY LANE - SILO STRUCTURE	590 ECOLOGY LN.		CHESTER	SC	
29706	S110274969		CHESTER/ROCKY CREEK WWTP	633 ECOLOGY LN		CHESTER	SC	NPDES
29706	1018309243		CHESTER/ROCKY CREEK WWTP	633 ECOLOGY LN		CHESTER	SC	ICIS
29706	1007834287	110019982777	AMERICAN CARBON TECHNOLOGIES	ECOLOGY LN AT BETLINE		CHESTER	SC	FINDS
29706	1021959683		RIDGEWAY SHELL	595 ELIZABETH DR		CHESTER	SC	EDR Historical Auto Stations
29706	S119119846		VOTER REGISTRATION BUILSING	109 ELLA ST		CHESTER	SC	
29706	S119112143		VOTER REGISTRATION BLDG - DEMO	109 ELLA ST		CHESTER	SC	
29706	S127022166		185 W ELLIOTT	185 W ELLIOTT ST		CHESTER	SC	
29706	1007245388	110017172398	COUNTRY STORE	603 ELM RD		LOWRY S	SC	FINDS
29706	U003970448	2	COUNTRY STORE	603 ELM RD		LOWRY'S	SC	GWCI
29706	U004291280		COUNTRY STORE	603 ELM RD		CHESTER	SC	LUST, UST
29706	1028695210		COUNTRY STORE	603 ELM RD		CHESTER	SC	
29706	1005851738	110008554536	CHESTER CITY OF	100 W END		CHESTER	SC	FINDS
29706	1007237024	110017084974	CHESTER CITY OF COMPOSTING	100 W END ST		CHESTER	SC	FINDS
29706	S132055338		ANTHONY RESIDENCE	124 WEST END ST		CHESTER	SC	

EDR ZIP Code Scan Report

ZIP	EDR-ID	Facility ID	Name	Address	Map/Dir/Dist	City	State	Databases
29706	S123699049		CEDARGREEN & ASSOCIATES	133 WEST END ST.		CHESTER	SC	SWRCY
29706	S127646415		HOUSE	150 W END ST		CHESTER	SC	
29706	S119116059		RESIDENCE	185 W END RD		CHESTER	SC	
29706	S104872874		CHESTER SANITARY LANDFILL	END OF SC DOT RD	**	CHESTER	SC	SHWS
29706	1021318952		G & E GROCERY	W END RD	**	CHESTER	SC	EDR Historical Auto Stations
29706	U003521607	2114	G&E SUPERETT	W END ST	**	CHESTER	SC	LUST, UST
29706	1028695196		G&E SUPERETT	W END ST	**	CHESTER	SC	
29706	1021365086		M & M UNION 76 SERVICE STATION	WEST END & BY PASS	**	CHESTER	SC	EDR Historical Auto Stations
29706	1021960873		M & M 76 SERVICE	WEST END & HWY 72	**	CHESTER	SC	EDR Historical Auto Stations
29706	1007245394	110017172450	G&E SUPERETT	WEST END ST	**	CHESTER	SC	FINDS
29706	1020574891		M & M PURE OIL	WEST END ST HWY 72	**	CHESTER	SC	EDR Historical Auto Stations
29706	S120982902		RESIDENCE	530 FERRELL AV		CHESTER	SC	
29706	S120981837		CONDEMNED HOUSE - DEMO IN PLACE	530 FERRELL AV		CHESTER	SC	
29706	1027145935	110071203665	HARD ROCK AGGREGATE HARD ROCK B(	3300 FISHING CREEK CHURCH RD		CHESTER	SC	FINDS
29706	S121476482		HARD ROCK AGGREGATES FISHING CRE	3337 FISHING CREEK CHURCH RD		CHESTER	SC	AIRS
29706	1024086221	110070201973	HARD ROCK AGGREGATES/FISHING CRE	3337 FISHING CREEK RD	**	CHESTER	SC	FINDS
29706	S127649609		FOOTE STREET SCHOOL	103 FOOTE ST		CHESTER	SC	
29706	S127649610		FOOTE STREET SCHOOL	103 FOOTE ST		CHESTER	SC	
29706	1003869091	SCD982078032	LCI DEVELOPMENT CORPORATION	FOSTERS CROSSROADS, RIVERSIDE RO/	**	LANCASTER	SC	CERCLIS-NFRAP, SHWS
29706	1020568290		AUSTIN ODELL	189 GADSDEN ST		CHESTER	SC	EDR Historical Auto Stations
29706	1028702190		GENE RACHELS INC	197 GADSDEN ST		CHESTER	SC	
29706	1028695138		GENE RACHELS INC	197 GADSDEN ST		CHESTER	SC	
29706	1000875738	110002253098	KIRBY CHEVROLET	197 GADSDEN ST		CHESTER	SC	RCRA-NonGen, FINDS
29706	U004257104		GENE RACHELS INC	197 GADSDEN ST		CHESTER	SC	LUST, UST
29706	1007256626	110017295595	GENE RACHELS INC	197 GADSDEN ST		CHESTER	SC	FINDS
29706	1019943678		BRITTONS CLEANERS	201 GADSDEN ST		CHESTER	SC	EDR Historical Cleaners
29706	U004120545		FORMER WYLIES SERVICE STATION	224 GADSDEN ST		CHESTER	SC	LUST, UST
29706	1028694587		FORMER WYLIES SERVICE STATION	224 GADSDEN ST		CHESTER	SC	
29706	S127634211		OLD SPRINGSTEEN MILL	231 GADSDEN ST		CHESTER	SC	
29706	1016117074	110002189202	CHESTER COUNTY FORFIETED LAND CO	236 GADSDEN STREET		CHESTER	SC	FINDS
29706	1001225608	110040217468	FORMER SPRINGSTEEN PLANT PROPER	236 GADSDEN STREET		CHESTER	SC	US BROWNFIELDS, RCRA-CESQG, FINDS
29706	S119109931		OLD DEPOT	239 GADSDEN ST		CHESTER	SC	
29706	1020146392		TANNER AMOCO SERVICE	188 GADSEN STREET		CHESTER	SC	EDR Historical Auto Stations
29706	S127642648		SPRINGSTEEN MILLS	236 GADSEN ST		CHESTER	SC	
29706	S127642672		SPRINGSTEEN MILLS	236 GADSEN ST		CHESTER	SC	
29706	S127643637		SPRINGSTEEN TEXTILE PLANT	236 GADSEN ST		CHESTER	SC	
29706	S127643633		SPRINGSTEEN TEXTILE PLANT	236 GADSEN ST		CHESTER	SC	
29706	S127644128		SPRINGSTEEN MILLS	236 GADSEN ST		CHESTER	SC	
29706	S127618482		BURNT FACILITY	1790 GRACOHRAN DR	**	CHESTER	SC	
29706	S120982911		RESIDENCE - DEMO IN PLACE	107 GRAHAM ST		CHESTER	SC	
29706	S120981774		RESIDENCE - DEMO IN PLACE	107 GRAHAM ST		CHESTER	SC	
29706	U003930421	16372	D&C TRUCKING INC OF CHESTER	729 GREAT FALLS HWY		CHESTER	SC	SPILLS, UST
29706	1028692179		D&C TRUCKING INC OF CHESTER	729 GREAT FALLS HWY		CHESTER	SC	
29706	1007231884	110017031745	D&C TRUCKING INC OF CHESTER	729 GREAT FALLS HWY		CHESTER	SC	FINDS
29706	1008377255	SCW000000471	D&C TRUCKING INC OF CHESTER	729 GREAT FALLS HWY		CHESTER	SC	PADS
29706	1022214075		PURITY GROCERY	GREAT FALLS HWY	**	CHESTER	SC	EDR Historical Auto Stations
29706	1028695152		CHESTER COUNTY HOSP & NURSING CTI	GREAT FALLS RD	**	CHESTER	SC	
29706	1020568286		PURIGY GROCERY	GREAT FALLS RD	**	CHESTER	SC	EDR Historical Auto Stations
29706	U001537390	2066	CHESTER COUNTY HOSP & NURSING CTI	GREAT FALLS RD		CHESTER	SC	UST
29706	S117406075			135 GREGG AVE		CHESTER	SC	
29706	S116230399			GREGG AVE	**	CHESTER	SC	
29706	2021314562			737 GREY FALL HWY	**	CHESTER	SC	ERNS
29706	S127664507		FARM HOUSE	1004 HAWLSIVILLE RD	**	CHESTER	SC	
29706	S121476745		HOUSE - DEMO IN PLACE	100 HAYES ST		CHESTER	SC	
29706	S121476516		HOUSE - DEMO IN PLACE	110 HAYES ST		CHESTER	SC	
29706	1007246932	110017188292	DIVISION OPERATIONS	106 HEMPHILL AVE		CHESTER	SC	FINDS
29706	95281920			HGHWAY 72 BYPASS AND	**	CHESTER	SC	ERNS
29706	S127644893		CHESTER SCHOOL DISTRICT OFFICE - R(	109 HINTON ST		CHESTER	SC	
29706	S127664166		CHESTER CHARTER SCHOOL EMPTY WIN	109 HINTON ST		CHESTER	SC	
29706	S127653894		CHESTER COUNTY SCHOOL DISTRICT OF	109 HINTON ST		CHESTER	SC	
29706	S127664450		CHESTER CHARTER SCHOOL	109 HINTON ST		CHESTER	SC	
29706	S127629351		CHESTER CHARTER SCHOOL MAIN HALL	109 HINTON ST		CHESTER	SC	

EDR ZIP Code Scan Report

ZIP	EDR-ID	Facility ID	Name	Address	Map/Dir/Dist	City	State	Databases
29706	S127640749		CHESTER COUNTY SCHOOL DISTRICT OF	109 HINTON ST		CHESTER	SC	
29706	S128541924		112 HOPE ST - COOK	112 HOPE ST		CHESTER	SC	
29706	1021282095		BETTS W T & SON	110-114 HUDSON ST		CHESTER	SC	EDR Historical Auto Stations
29706	1007246994	110017188924	CAROLINA TIRE CO	112 HUDSON ST		CHESTER	SC	FINDS
29706	S127640259		TURBINE COMPRESSOR BLDG	SC HWY 327, SCPC ROCK HILL DECOMM	**	CHESTER	SC	
29706	S127640258		OFFICE MAINTENANCE SHOP	SC HWY 327, SCPC ROCK HILL DECOMM	**	CHESTER	SC	
29706	1017823471		KINDER MORGAN CHESTER TERMINAL	SC HWY 9 & SR-74 BELTLINE RD		CHESTER	SC	
29706	1004593976	110007172843	KINDER MORGAN CHESTER TERMINAL	SC HWY 9 & SR-74 BELTLINE RD		CHESTER	SC	FINDS
29706	1000378914	SCD038555546	BOISE CASCADE PLYWOOD PLANT	ST HYW #9 3 1/2 MI EAST		CHESTER	SC	RCRA-NonGen
29706	1016302058	110012508973	FUEL SYSTEMS LLC	100 INDUSTRIAL PARK BLVD		CHESTER	SC	FINDS
29706	1012218925	110040510970	EAST COAST ETHANOL	INTERSECTION OF BELTLINE & HAM	**	CHESTER	SC	FINDS
29706	1005852145	110008549552	BENNETT S COMPOSTING SITE	INTERSECTION OF SC HWY 9 & 49	**	CHESTER	SC	FINDS
29706	1018861122		BROOKS ONE HOUR CLEANERS INC	110-114 IRWIN		CHESTER	SC	EDR Historical Cleaners
29706	1005614671		MARATHON ABRASIVE COMPANY INC	2928 JAMES F WHERRY RD		CHESTER	SC	ICIS
29706	S129113631		MARATHON ABRASIVE COMPANY INC	2928 JAMES F WHERRY RD		CHESTER	SC	AIRS
29706	1016119288	110001675599	MARATHON ABRASIVE COMPANY INC	2928 JAMES F WHERRY ROAD		CHESTER	SC	FINDS
29706	S127625687		RESDENCE	200 JETER ST		CHESTER	SC	
29706	S120982908		RESIDENCE - DEMO IN PLACE	1571 JOE CALDWELL RD		CHESTER	SC	
29706	S120981776		RESIDENCE - DEMO IN PLACE	1571 JOE CALDWELL RD		CHESTER	SC	
29706	1016983139	110008555483	LOWRY S ONE STOP	JOE STEPHENSON	**	CHESTER	SC	FINDS
29706	1007838424	110020024150	GASTON & GASTON	2610 KEE-MOORE DR		RICHBURG	SC	FINDS
29706	1017814530	110064414021	LIPPERT COMPONENTS	524 KINRO DRIVE		CHESTER	SC	FINDS
29706	1000194605	KSD007129695	GOODYEAR TIRE & RUBBER CO	116 W LACEY STREET		CHESTER	SC	VCP, PADS, CERCLIS-NFRAP, ICIS, RCRAInfo-SQG, SHWS
29706	1026392254	110070691338	GREEN EARTH	116 WEST LACY STREET		CHESTER	SC	FINDS
29706	1004594916	110001665840	METROMONT:CHESTER-CLOSED	131 LACY STREET		CHESTER	SC	FINDS
29706	S132055344		AARON SPENCER	157 EAST LACY STREET		CHESTER	SC	
29706	S127635708		FORMER METROMOUNT BLDG #2	E LACY ST & HINTON ST		CHESTER	SC	
29706	S127635707		FORMER METROMOUNT BUILDING #1	E LACY ST & HINTON ST		CHESTER	SC	
29706	1007233494	110017048238	CLACKS CONVENIENCE CORNER INC	103 LANCASTER ST		CHESTER	SC	FINDS
29706	U003604149	2145	SC722	109 LANCASTER HWY & HOLLIS	**	CHESTER	SC	LUST, UST
29706	1007245331	110017171816	SC722	109 LANCASTER HWY & HOLLIS ST	**	CHESTER	SC	FINDS
29706	1028695229		SC722	109 LANCASTER HWY & HOLLIS ST		CHESTER	SC	
29706	1028695140		BOISE CASCADE CORPORATION	1145 LANCASTER HWY		CHESTER	SC	
29706	1018304012		CHESTER PLYWOOD	1145 LANCASTER HWY		CHESTER	SC	ICIS
29706	U003519469	2054	BOISE CASCADE CORPORATION	1145 LANCASTER HWY		CHESTER	SC	GWCI, RCR, LUST, UST
29706	1023543163	110069998598	CHROMASOL INTERNATIONAL LLC	1295 LANCASTER HWY		CHESTER	SC	FINDS
29706	S126294398		131 LANCASTER ST. CHESTER	131 LANCASTER ST	**	CHESTER	SC	
29706	1000240798	110004938015	SPRINGS GLOBAL US KATHERINE PLANT	1444 LANCASTER HIGHWAY		CHESTER	SC	FINDS
29706	1007114682	SCD043679356	SPRINGS GLOBAL US INC KATHERINE PL	1444 LANCASTER HWY		CHESTER	SC	RCRA-NonGen
29706	1016463535	110070324097	WILLAMETTE INDUSTRIES INCORPORATE	1445 LANCASTER HIGHWAY		CHESTER	SC	ICIS, FINDS
29706	S131582430		BOISE CASCADE WOOD PRODUCTS LLC	1445 LANCASTER HIGHWAY		CHESTER	SC	AIRS
29706	2007841850			1445 LANCASTER HIGHWAY		CHESTER	SC	ERNS
29706	1000276475	29706WLLMTHW	BOISE CASCADE CHESTER PLYWOOD	1445 LANCASTER HWY		CHESTER	SC	RCRA-CESQG, TRIS
29706	1005453224		TRAILER - CHESTER PLYWOOD	1445 LANCASTER HWY		CHESTER	SC	SPILLS
29706	S127617139		JOHN PHILLIPS 2021-A26	149 LANCASTER ST	**	CHESTER	SC	
29706	1000991981	SCR000000026	IKO GLASS FIBER INC.	1497 LANCASTER HWY		CHESTER	SC	AIRS, ICIS, RCRA-CESQG
29706	1016121693	110064202018	IKO GLASS FIBER INCORPORATED - CHE	1497 LANCASTER HWY		CHESTER	SC	FINDS
29706	1026463647	SCN000420093	CAROLINA POLY FIRE	1577 LANCASTER HIGHWAY		CHESTER	SC	CERCLIS, PRP
29706	1023679969	SCR000783910	CAROLINA POLY	1577 LANCASTER HIGHWAY		CHESTER	SC	RCRA-CESQG
29706	S131582443		CAROLINA POLY INC - CHESTER FACILITY	1577 LANCASTER HIGHWAY		CHESTER	SC	AIRS
29706	1023708146	110070122788	CAROLINA POLY INC	1577 LANCASTER HWY		CHESTER	SC	FINDS, PRP
29706	2020285471			1577 LANCASTER HWY		CHESTER	SC	ERNS
29706	1023703768	110070102313	CAROLINA POLY INC - CHESTER FACILITY	1577 LANCASTER HWY		CHESTER	SC	FINDS
29706	1018316070		CONCRETE SUPPLY CO LLC NMB SPARE	1577 LANCASTER HWY		CHESTER	SC	
29706	1023657329	110070070027	DAWKINS ON-SITE, LLC - POLY	1577 LANCASTER HWY		CHESTER	SC	FINDS
29706	S131582435		KINDER MORGAN CHESTER TERMINAL	1588 LANCASTER HIGHWAY		CHESTER	SC	AIRS
29706	1007134178	110015819694	KINDER MORGAN CHESTER TERMINAL	1588 LANCASTER HIGHWAY		CHESTER	SC	FINDS
29706	1007116331	SCR000074310	KINDER MORGAN CHESTER TERMINAL	1588 LANCASTER HWY		CHESTER	SC	RCRAInfo-SQG
29706	2013008411		1588 LANCASTER HWY	1588 LANCASTER HWY		CHESTER	SC	HMIRS
29706	1027733682		CHESTER TERMINAL	1588 LANCASTER HWY		CHESTER	SC	
29706	1028076127	110071439657	CHESTER TERMINAL	1588 LANCASTER HWY		CHESTER	SC	FINDS
29706	2013045950			1588 LANCASTER HWY		CHESTER	SC	ERNS
29706	S127022809		STRONG	160 LANCASTER ST	**	CHESTER	SC	
29706	S131582444		ROSEBURG FOREST PRODUCTS CHESTE	1759 LANCASTER HIGHWAY		CHESTER	SC	AIRS
29706	1026000109	2970WCHSTR17	ROSEBURG FOREST PRODUCTS CHESTE	1759 LANCASTER HIGHWAY		CHESTER	SC	TRIS
29706	1026102525	110070622533	ROSEBURG FOREST PRODUCTS - CHEST	1759 LANCASTER HWY		CHESTER	SC	FINDS
29706	1031316576		ROSEBURG CHESTER	1759 LANCASTER HWY		CHESTER	SC	
29706	1027222807	SCR00789834	ROSEBURG FOREST PRODUCTS - CHEST	1759 LANCASTER HWY		CHESTER	SC	RCRA-CESQG

EDR ZIP Code Scan Report

ZIP	EDR-ID	Facility ID	Name	Address	Map/Dir/Dist	City	State	Databases
29706	U004017440	12981	TREE HOUSE PUB	2315 LANCASTER HWY		CHESTER	SC	LUST, UST
29706	1007259122	110017321708	BUDDYS TRUCK & TRAILER REPAIR INC	2581 LANCASTER HWY		CHESTER	SC	FINDS
29706	1028689683		TRANSCEND	2613 LANCASTER HWY		CHESTER	SC	
29706	1016118773	110002253132	AL THOMPSON TRUCKING INCORPORATE	2613 LANCASTER HWY		CHESTER	SC	FINDS
29706	U003518899	12783	TRANSCEND	2613 LANCASTER HWY		CHESTER	SC	UST
29706	1005490671	110001993807	THOMAS CONCRETE OF CAROLINA INC C	2707 LANCASTER HWY		CHESTER	SC	AIRS, FINDS
29706	1008202827	110020997126	GASTON & GASTON	2800 LANCASTER HWY		CHESTER	SC	FINDS
29706	1021733691		BIG DS	30 LANCASTER RD		CHESTER	SC	EDR Historical Auto Stations
29706	U003524478	12355	TRES AMIGO	511 LANCASTER HWY		CHESTER	SC	GWCI, UIC, RCR, LUST, UST
29706	1028689301		TRES AMIGO	511 LANCASTER HWY		CHESTER	SC	
29706	1027798627		AUTOZONE	572 LANCASTER HWY		CHESTER	SC	
29706	1028691972		QUICK C FOOD MART	583 LANCASTER HWY		CHESTER	SC	
29706	1007229073	110017002688	QUICK C FOOD MART	583 LANCASTER HWY		CHESTER	SC	FINDS
29706	U004017912	16060	QUICK C FOOD MART	583 LANCASTER HWY		CHESTER	SC	LUST, UST
29706	1016023162	110045990996	CVS PHARMACY 4386	592 LANCASTER HWY		CHESTER	SC	FINDS
29706	1014961303	SCR000775064	CVS PHARMACY 4386	592 LANCASTER HWY		CHESTER	SC	RCRA-CESQG
29706	S119112442		GROCERY STORE - PARTIAL DEMO	599 LANCASTER AV		CHESTER	SC	
29706	1018821410		GOODYEAR WAYNE	599 LANCASTER RD STE A		CHESTER	SC	EDR Historical Cleaners
29706	1007240365	110017119955	CHESTER PHYSICAL MEDICINE AND REH	599 LANCASTER RD STE C		CHESTER	SC	FINDS
29706	1028695225		BIG D	648-A LANCASTER HWY	**	CHESTER	SC	
29706	U003520125	2141	BIG D	648-A LANCASTER HWY	**	CHESTER	SC	UST
29706	U003624361	17737	OZ MART	648A LANCASTER HWY		CHESTER	SC	LUST, UST
29706	1007232698	110017040101	BIG D S	648A LANCASTER HWY		CHESTER	SC	FINDS
29706	1028693079		OZ MART	648A LANCASTER HWY		CHESTER	SC	
29706	1021318945		BIG DS	648A LANCASTER HWY		CHESTER	SC	EDR Historical Auto Stations
29706	1007828456	110019924439	CHESTER PARK ELEM SCHOOL	835 LANCASTER HIGHWAY		CHESTER	SC	FINDS
29706	1018528705		QUALITY CLEANERS	9 LANCASTER RD		CHESTER	SC	EDR Historical Cleaners
29706	1028695181		MAJOR MART	LANCASTER - HWY 9 E		CHESTER	SC	
29706	U003523365	2098	MAJOR MART	LANCASTER - HWY 9 E	**	CHESTER	SC	UST
29706	1007233497	110017048265	MAJOR MART	LANCASTER - HWY 9 EAST	**	CHESTER	SC	FINDS
29706	1007234735	110017061178	QUIXX STORE 3	LANCASTER RD		CHESTER	SC	FINDS
29706	1001125637	SCR000004325	AL THOMPSON TRUCKING INC	2613 LANCSTER HWY		CHESTER	SC	RCRA-NonGen
29706	S127643640		MANETTA MILL - WAREHOUSE - ---PROJE	3741 LANDO RD		CHESTER	SC	
29706	S127643634		MANETTA MILL WAREHOUSE - ---PROJEC	3741 LANDO RD		CHESTER	SC	
29706	S127643638		MANETTA MILL - POWER BUILDING - ---PR	3741 LANDO RD		CHESTER	SC	
29706	1021111560		CAMPBELL PAUL G	LEWIS RD	**	CHESTER	SC	EDR Historical Auto Stations
29706	S120981833		RESIDENCE (YELLOW HOUSE)	225 LIGNON ST	**	CHESTER	SC	
29706	S120981834		RESIDENCE (WHITE HOUSE)	225 LIGNON ST	**	CHESTER	SC	
29706	S120981835		RESIDENCE - MOBILE HOME	225 LIGNON ST	**	CHESTER	SC	
29706	S120982900		RESIDENCE	225 LIGON ST		CHESTER	SC	
29706	S129303410		770 LINDEN DR - GREEN	770 LINDEN DR		CHESTER	SC	
29706	S123343843		RESIDENCE - FIRE EMERGENCY	809 LINDEN AV		CHESTER	SC	
29706	1007241422	110017130996	SOUTH CAROLINA HEART CENTER - CHE	LOWERY FAMILY PRACTICE	**	CHESTER	SC	FINDS
29706	1007228045	110016992129	COTTON HILLS FARM MARKET	2633 LOWRY S HWY		CHESTER	SC	FINDS
29706	1028693601		BRAR BROTHERS INC	2461 LOWRYS HWY		CHESTER	SC	
29706	1007239297	110017108627	LOWRYS ONE STOP INC	2461 LOWRYS HWY		CHESTER	SC	FINDS
29706	U004018287	18400	BRAR BROTHERS INC	2461 LOWRYS HWY		CHESTER	SC	LUST, UST
29706	1008008984	110002176582	CROSSROADS ANIMAL CLINIC	2633 LOWRYS HWY		CHESTER	SC	FINDS
29706	1007995106	110020796147	CHESTER	100 LUSCOMBE DRIVE		CHESTER	SC	FINDS
29706	S120980701		CONDEMNED HOUSE	78 LYNWOOD AV		CHESTER	SC	
29706	S119122294		CONDEMNED HOME	78 LYNWOOD AV		CHESTER	SC	
29706	S120980684		CONDEMNED HOUSE - DEMO-IN-PLACE	78 LYNWOOD AV		CHESTER	SC	
29706	S119122295		CONDEMNED HOME	83 LYNWOOD AV		CHESTER	SC	
29706	S120980702		CONDEMNED HOUSE	83 LYNWOOD AV		CHESTER	SC	
29706	S132290960		1370 MACON DR	1370 MACON DR		CHESTER	SC	
29706	1000333851	SCD982086787	FUEL SYSTEMS LLC	527 MAHLON DR		CHESTER	SC	RCRA-NonGen
29706	1007122709	110015682046	BORG WARNER AUTOMOTIVE A/FS INC.	527 MAHLON DRIVE		CHESTER	SC	FINDS
29706	1000835504	110004941975	CHESTER CO COURTHOUSE	140 MAIN ST		CHESTER	SC	RCRA-NonGen, FINDS
29706	S131449036		CHESTER COUNTY COURTHOUSE	140 MAIN STREET		CHESTER	SC	
29706	S123162593		RESIDENCE	1946 MARSHALL BYERS RD		CHESTER	SC	
29706	S130282726		107 MCALILEY ST, CHESTER	107 MCALILEY ST		CHESTER	SC	
29706	S127627276		RESIDENCE	114 MCCLURE ST		CHESTER	SC	
29706	S120982901		RESIDENCE	755 MEADOWBROOK RD		CHESTER	SC	
29706	S120981836		RESIDENCE	755 MEADOWBROOK RD		CHESTER	SC	
29706	1007240606	110017122503	CHESTER COUNTY HOSPITAL	1 MEDICAL PARK DR		CHESTER	SC	FINDS
29706	1000388516	SCD074524968	CHESTER REGIONAL MEDICAL	1 MEDICAL PARK DR		CHESTER	SC	RCRA-NonGen
29706	1028063513	110071423198	MUSC HEALTH CHESTER MEDICAL CENT	1 MEDICAL PARK DRIVE		CHESTER	SC	FINDS

EDR ZIP Code Scan Report

ZIP	EDR-ID	Facility ID	Name	Address	Map/Dir/Dist	City	State	Databases
29706	1027533669	SCR000790964	MUSC HEALTH CHESTER MEDICAL CENT	1 MEDICAL PARK DRIVE		CHESTER	SC	RCRAInfo-SQG
29706	1027638979		MUSC HEALTH CHESTER MEDICAL CENT	1 MEDICAL PARK DRIVE		CHESTER	SC	
29706	1012248249	110039825302	CHESTER ROCKY CREEK WWTP	.5 MI OFF B.LINE RD @ INTERSE		CHESTER	SC	FINDS
29706	1007247012	110017189102	SEABOARD SYSTEM RR	101 MILL ST		CHESTER	SC	FINDS
29706	S129303877		627 STATE RD. 292 - STRINGFELLOW	627 MORNINGSIDE DR		CHESTER	SC	
29706	1016240421	110007832961	ABES GARAGE	910 MOUNTAIN LAKES ROAD		CHESTER	SC	FINDS
29706	1001405316	110002196953	DAVIS BODY SHOP	503 MYRTLE ST		CHESTER	SC	RCRA-CESQG, FINDS
29706	U001013477	14853	ROCKY CREEK WTP	NEAR ORR RD & BELT LINE RD		CHESTER	SC	LUST, UST
29706	1007243768	110017155488	ROCKY CREEK WTP	NEAR ORR RD & BELT LINE RD	**	CHESTER	SC	FINDS
29706	1028691025		ROCKY CREEK WTP	NEAR ORR RD & BELT LINE RD	**	CHESTER	SC	
29706	S127469771		120 NELLA ST. CHESTER SC, 29706	120 NELLA ST		CHESTER	SC	
29706	1009326150	110024411402	GASTON PROPERTIES MINE	3.5 M NW RICHBURG S ON SC 9		CHESTER	SC	FINDS
29706	S126293789		MARK COCKERILLE	117 OAKLAND AVE		CHESTER	SC	
29706	1028693366		LENORA DUNIFER WELL CONTAMINATIOI	1194 OLD YORK RD		CHESTER	SC	
29706	U004018232	18140	LENORA DUNIFER WELL CONTAMINATIOI	1194 OLD YORK RD		CHESTER	SC	GWCI, UIC, LUST, UST
29706	1007228511	110016996982	LENORA DUNIFER WELL CONTAMINATIOI	1194 OLD YORK RD		CHESTER	SC	FINDS
29706	1026434885	110070789883	OLD YORK ROAD PROPERTY	1194 OLD YORK ROAD		CHESTER	SC	FINDS
29706	1026110201		OLD YORK ROAD PROPERTY	1194 OLD YORK ROAD		CHESTER	SC	US BROWNFIELDS
29706	S127629118		RESIDENT	2058 OLD YORK RD		CHESTER	SC	
29706	U004255330		FORMER STORE	2438 OLD YORK RD		CHESTER	SC	LUST, UST
29706	1031029182	110071538389	LOWRYS SERVICE STATION	2438 OLD YORK ROAD		CHESTER	SC	US BROWNFIELDS, FINDS
29706	1005852761	110006359920	CHESTER GOLF COURSE	770 OLD RICHBURG ROAD		CHESTER	SC	FINDS
29706	1016150466	110055474062	TJC PAINTING CONTRACTORS INC	852 OLD YORK RD		CHESTER	SC	RCRA-CESQG, FINDS
29706	2002630998			869 OLD RICHBOURG ROAD		CHESTER	SC	ERNS
29706	1010787920	110071378259	SPECIALTY POLYMERS INC	869 OLD RICHBURG RD		CHESTER	SC	RCRA-CESQG, FINDS, TRIS
29706	1027623824		ENGINEERED POLYMER SOLUTIONS	869 OLD RICHBURG RD		CHESTER	SC	
29706	1005524963		SPECIALTY POLYMERS INC	869 OLD RICHBURG RD		CHESTER	SC	
29706	1011837876		SPECIALTY POLYMERS, INC.	869 OLD RICHBURG ROAD		CHESTER	SC	RMP
29706	S131582436		THE SHERWIN-WILLIAMS COMPANY DBA	869 OLD RICHBURG ROAD		CHESTER	SC	AIRS
29706	1004593500		GAF MATERIALS CORPORATION	902 OLD RICHBURG RD		CHESTER	SC	ICIS
29706	1000104821	110004938612	GAF	902 OLD RICHBURG RD		CHESTER	SC	RCRA-CESQG, FINDS
29706	1005453223	29706GFBLD19	GAF	902 OLD RICHBURG RD		CHESTER	SC	TRIS
29706	S131582429		GAF MATERIALS CORPORATION	902 OLD RICHBURG ROAD		CHESTER	SC	AIRS
29706	97394745			902 OLD RICHBURG ROAD		CHESTER	SC	ERNS
29706	1016118287	110002233164	BUILDING MATERIALS MANUFACTURING	902 OLD RICHBURG ROAD		CHESTER	SC	FINDS
29706	1027263514		MCLEAN CONTRACTING COMPANY	919 OLD YORK RD		CHESTER	SC	
29706	1027164517	110071299728	MCLEAN CONTRACTING COMPANY	919 OLD YORK RD		CHESTER	SC	FINDS
29706	1027164510	110071439968	SHUGART MANUFACTURING	923 OLD YORK RD		CHESTER	SC	FINDS, TRIS
29706	1007245387	110017172389	FRED LEWIS COMPANY INC	994 OLD YORK RD		CHESTER	SC	FINDS
29706	1028695211		OUR STORE	994 OLD YORK RD		CHESTER	SC	
29706	1007236343	110017078026	OUR STORE	994 OLD YORK RD		CHESTER	SC	FINDS
29706	U003665553	2128	OUR STORE	994 OLD YORK RD		CHESTER	SC	GWCI, LUST, UST
29706	S130283083		995 OLD YORK ROAD	995 OLD YORK RD		CHESTER	SC	
29706	S127671478		SUPERIOR ESSEX BOILER ROOM & PLAN	995 OLD YORK RD		CHESTER	SC	
29706	S118176210		995 YORK ROAD JOB#3772-21	995 OLD YORK RD		CHESTER	SC	BROWNFIELDS, VCP, NPDES, SHWS
29706	1017384622	110062727018	SUPERIOR ESSEX COMMUNICATIONS LL(	995 OLD YORK RD		CHESTER	SC	FINDS
29706	1000225647	110002233315	SUPERIOR ESSEX COMMUNICATIONS	995 OLD YORK ROAD		CHESTER	SC	RCRA-NonGen, FINDS
29706	1028695157		CAROLINA EASTERN INC	OLD YORK RD	**	CHESTER	SC	
29706	1028702215		CHESTER AIRPORT	OLD YORK RD	**	CHESTER	SC	
29706	S109515967		CAROLINA EASTERN INC	OLD YORK RD	**	CHESTER	SC	UIC
29706	1007246987	110017188853	CAROLINA EASTERN INC	OLD YORK RD	C, SW, 1/4 - 1/2	CHESTER	SC	RCR, FINDS
29706	1007236920	110017083902	CHESTER AIRPORT	OLD YORK RD	**	CHESTER	SC	FINDS
29706	1007247018	110017189166	UNITED TECHNOLOGIES ESSEX GR	OLD YORK RD	**	CHESTER	SC	FINDS
29706	U004018455	2071	CAROLINA EASTERN INC	OLD YORK RD	**	CHESTER	SC	GWCI, LUST, UST
29706	S110824539		KINRO PLANT 209	OLD YORK RD		CHESTER	SC	AIRS
29706	U003520096	9562	CHESTER AIRPORT	OLD YORK RD	C, SW, 1/4 - 1/2	CHESTER	SC	UST
29706	1014835829	110035828708	GENCORP PERFORMANCE CHEMICALS	ONE GENCORP DRIVE	**	CHESTER	SC	FINDS
29706	1005654337	110001676179	HOLCOMB FARMS	1687 ORR S STATION RD		CHESTER	SC	FINDS
29706	U000478962	2067	LEROY SPRINGS & CO INC	ORRS RD 56		CHESTER	SC	GWCI, RCR, LUST, UST
29706	1007246989	110017188871	LEROY SPRINGS & CO INC	ORRS RD 56		CHESTER	SC	FINDS
29706	1028695153		LEROY SPRINGS & CO INC	ORRS RD 56	**	CHESTER	SC	
29706	1021615235		BY-PASS TEXACO	321 BY PASS	**	CHESTER	SC	EDR Historical Auto Stations
29706	1021943128		CAMPBELLS TRUCK STOP	72 BY PASS	**	CHESTER	SC	EDR Historical Auto Stations
29706	1020287082		EUREKA SERVICE STATION	72 BY PASS	**	CHESTER	SC	EDR Historical Auto Stations
29706	1028695143		HEARN FORD	72 BY PASS	**	CHESTER	SC	
29706	1007245395	110017172469	BY PASS EXXON	72 BY PASS	**	CHESTER	SC	FINDS
29706	U004255411		HEARN FORD	72 BY PASS	**	CHESTER	SC	UST

EDR ZIP Code Scan Report

ZIP	EDR-ID	Facility ID	Name	Address	Map/Dir/Dist	City	State	Databases
29706	A100267503	517	GOUGH OIL COMPANY	117 PEACH STREET		CHESTER	SC	AST
29706	1017372805	110061008181	CHESTER COUNTY LANDFILL	2351 PEDEN BRIDGE ROAD		CHESTER	SC	FINDS
29706	1004593495	110002100921	PHILIPS PRODUCTS INCORPORATED	524 PHILLIPS INDUSTRIES DRIVE		CHESTER	SC	FINDS
29706	S126293830		INTERNATIONAL CHURCH OF THE FOURS	155 PICKNEY ST		CHESTER	SC	
29706	1005614681	110001675580	CATAWBA PLASTICS INC	3007 PICKNEY RD		CHESTER	SC	FINDS
29706	S131582437		CATAWBA PLASTICS INC	3007 PICKNEY ROAD		CHESTER	SC	AIRS
29706	1018149263	SCN000402727	BENNETT LANDFILL FIRE	4399 PICKNEY ROAD		CHESTER	SC	CERCLIS, PRP
29706	1023396379	110070325198	BENNETT LANDFILL FIRE	4399 PICKNEY ROAD		CHESTER	SC	FINDS
29706	U003714901	10623	DANNY FOOD MART	782 PICKNEY RD		CHESTER	SC	GWCI
29706	1021946305		PHILLIPPS 66 PETROLIUM	196 PINCKET ST	**	CHESTER	SC	EDR Historical Auto Stations
29706	1021276430		BROAD RIVER MART INC	4437 PINCKEY RD	**	CHESTER	SC	EDR Historical Auto Stations
29706	1022131249		MR QUICK FOODS INC	101 PINCKNEY ST		CHESTER	SC	EDR Historical Auto Stations
29706	1022158775		MR QUICK FOODS INC	103 PINCKNEY ST		CHESTER	SC	EDR Historical Auto Stations
29706	1028693146		SPOT FOODS	103 PINCKNEY ST		CHESTER	SC	
29706	U003558018	12356	GENE SPOT FOOD STORE 1	103 PINCKNEY ST		CHESTER	SC	GWCI
29706	U004254894		SPOT FOODS	103 PINCKNEY ST		CHESTER	SC	UST
29706	U004253878		GENE SPOT FOOD STORE 1	103 PINCKNEY ST		CHESTER	SC	LUST, UST
29706	1028689302		GENE SPOT FOOD STORE 1	103 PINCKNEY ST		CHESTER	SC	
29706	1007232551	110017038551	SPOT FOODS	103 PINCKNEY STREET		CHESTER	SC	FINDS
29706	1027145212	110071202866	REBKEE LLC/1047 PINCKNEY ROAD MINE	1047 PINCKNEY RD		CHESTER	SC	FINDS
29706	S128919819		HILDA GRANADOS RESIDENCE	111 PINCKNEY STREET		CHESTER	SC	
29706	1018893434		KENDALLS LAUNDRY & CLG SVC	152 PINCKNEY ST		CHESTER	SC	EDR Historical Cleaners
29706	S126293925		INTERNATIONAL CHURCH OF THE FOURS	155 PINCKNEY ST		CHESTER	SC	
29706	1007231836	110017031264	MARION LATHAN	161 PINCKNEY ST		CHESTER	SC	FINDS
29706	1028692166		MARION LATHAN	161 PINCKNEY ST		CHESTER	SC	
29706	U001623601	16359	MARION LATHAN	161 PINCKNEY ST		CHESTER	SC	LUST, UST
29706	1007242196	110017139112	MCWATERS 66	196 PINCKNEY ST		CHESTER	SC	FINDS
29706	1007247013	110017189111	COOGLER OIL CO	200 PINCKNEY		CHESTER	SC	FINDS
29706	1028693147		CHESTER EXPRESS INC	203 PINCKNEY ST		CHESTER	SC	
29706	1021702059		VILLAGE PANTRY #1 THE	203 PINCKNEY ST		CHESTER	SC	EDR Historical Auto Stations
29706	1028689299		D&J 4	203 PINCKNEY ST		CHESTER	SC	
29706	U004254895		CHESTER EXPRESS INC	203 PINCKNEY ST		CHESTER	SC	UST
29706	1007232550	110017038542	CHESTER EXPRESS INC	203 PINCKNEY ST		CHESTER	SC	FINDS
29706	U004253877		D&J 4	203 PINCKNEY ST		CHESTER	SC	LUST, UST
29706	1007232981	110017043028	D&J 4	203 PINCKNEY ST		CHESTER	SC	FINDS
29706	U003557886	12353	D&J 4	203 PINCKNEY ST		CHESTER	SC	GWCI
29706	1020519555		J BS LUNCH STOP	226 PINCKNEY ST		CHESTER	SC	EDR Historical Auto Stations
29706	1020144273		GRANTS ESSO STATION	238 PINCKNEY ST		CHESTER	SC	EDR Historical Auto Stations
29706	U004254454		GLADDENS GROCERY	2420 PINCKNEY RD		CHESTER	SC	UST
29706	1028691817		GLADDENS GROCERY	2420 PINCKNEY RD		CHESTER	SC	
29706	U004254452		GRANTS GROCERY	2420 PINCKNEY RD		CHESTER	SC	UIC, LUST, UST
29706	1007258795	110017318419	GRANTS GROCERY	2420 PINCKNEY RD		CHESTER	SC	FINDS
29706	1028691811		GRANTS GROCERY	2420 PINCKNEY RD		CHESTER	SC	
29706	U003766151	15863	GLADDENS GROCERY	2420 PINCKNEY RD		CHESTER	SC	UIC
29706	U003558033	15857	2420 PINCKNEY RD CHESTER SC	2420 PINCKNEY RD		CHESTER	SC	GWCI
29706	U003665554	2139	GRANTS GROCERY	3280 PINCKNEY RD		CHESTER	SC	LUST, UST
29706	1028695222		GRANTS GROCERY	3280 PINCKNEY RD		CHESTER	SC	
29706	1007243221	110017149833	CASSELS GROCERY	3280 PINCKNEY RD		CHESTER	SC	FINDS
29706	1005791421	110002184617	BENNET LANDFILL STCD	4399 PINCKNEY RD		CHESTER	SC	FINDS
29706	1028690604		BROAD RIVER MART	4415 PINCKNEY RD	**	CHESTER	SC	
29706	U003665555	14309	BROAD RIVER MART	4415 PINCKNEY RD		CHESTER	SC	UST
29706	1021091394		J BS LUNCH STOP	511 PINCKNEY RD		CHESTER	SC	EDR Historical Auto Stations
29706	1020164993		J BS LUNCH STOP	511 PINCKNEY ST		CHESTER	SC	EDR Historical Auto Stations
29706	1020742585		MIKES AUTO CLINIC	541 PINCKNEY RD		CHESTER	SC	EDR Historical Auto Stations
29706	1021218706		MIKES AUTO CLINIC	541 PINCKNEY ST		CHESTER	SC	EDR Historical Auto Stations
29706	S127625624		RESIDENCE	595 PINCKNEY ST		CHESTER	SC	
29706	S127625610		RESIDENCE	595 PINCKNEY ST		CHESTER	SC	
29706	1007233056	110017043796	SISK IN & OUT	689 A PINCKNEY RD		CHESTER	SC	FINDS
29706	1007239401	110017109733	EXPRESS LANE 3	782 PINCKNEY RD		CHESTER	SC	FINDS
29706	U004155512		DANNY FOOD MART	782 PINCKNEY RD		CHESTER	SC	UIC, RCR

EDR ZIP Code Scan Report

ZIP	EDR-ID	Facility ID	Name	Address	Map/Dir/Dist	City	State	Databases
29706	1028687773		DANNY FOOD MART	782 PINCKNEY RD		CHESTER	SC	
29706	U004291735		DANNY FOOD MART	782 PINCKNEY RD		CHESTER	SC	LUST, UST
29706	1007233465	110017047943	GRANT S EXXON	PINCKNEY ST	**	CHESTER	SC	FINDS
29706	1028695195		GRANT'S EXXON	PINCKNEY ST	**	CHESTER	SC	
29706	U004255410		GRANT S EXXON	PINCKNEY ST	**	CHESTER	SC	UST
29706	1014835008	110040714590	PINKNEY ROAD PROPERTY	1090 PINE RIDGE RD		CHESTER	SC	FINDS
29706	1028691778		WADES GROCERY	1669 PINKNEY ST		CHESTER	SC	
29706	U003526454	15825	WADES GROCERY	1669 PINKNEY ST	**	CHESTER	SC	LUST, UST
29706	1028693981		BYPASS GRILL	585 PINKNEY RD		CHESTER	SC	
29706	U003836645	18804	BYPASS GRILL	585 PINKNEY RD		CHESTER	SC	GWCI, LUST, UST
29706	1007259757	110017328293	BYPASS GRILL	585 PINKNEY RD		CHESTER	SC	FINDS
29706	U004117030		PINKNEY ROAD PROPERTY	792 PINKNEY RD		CHESTER	SC	RCR, LUST, UST
29706	1028694538		PINKNEY ROAD PROPERTY	792 PINKNEY RD		CHESTER	SC	
29706	1028074585	110071437839	CHESTER-CATAWBA REGIONAL AIRPORT	1854A PIPER DR		CHESTER	SC	FINDS
29706	1027733683		CHESTER-CATAWBA REGIONAL AIRPORT	1854A PIPER DR		CHESTER	SC	
29706	1022021598		BROAD RIVER MART INC	1764 POULOS RD		CHESTER	SC	EDR Historical Auto Stations
29706	1028695199		POULOS ENTERPRISES	1764 POULOS RD		CHESTER	SC	
29706	1008153400	110002176564	BROAD RIVER MART	1764 POULOS RD		CHESTER	SC	FINDS
29706	1007242340	110017140574	POULOS ENTERPRISES	1764 POULOS RD		CHESTER	SC	FINDS
29706	U003558359	2117	POULOS ENTERPRISES	1764 POULOS RD		CHESTER	SC	UST
29706	2010107139		QUALITY TERM 323	QUALITY TERM 323	**	CHESTER	SC	HMIRS
29706	S125479473		SINGLE FAMILY HOME	1980 QUINN RD		CHESTER	SC	
29706	U000758730	14854	IMP SANDY RIVER WWTP	1649 RADCLIFF RD	**	CHESTER	SC	LUST, UST
29706	1028691026		SANDY RIVER WWTP	1649 RADCLIFF RD	**	CHESTER	SC	
29706	S111680907		CHESTER/SANDY RIVER WWTF	1649 RADCLIFF RD	**	CHESTER	SC	NPDES
29706	1004595142	110002040540	CHESTER SANDY RIVER WASTE WATER T	1649 RADCLIFF ROAD		CHESTER	SC	ICIS, FINDS
29706	1007227490	110016986449	ODOMS GROCERY	RFD 4 BOX 12	**	CHESTER	SC	FINDS
29706	1012218923	110040510989	INSURANCE INSTITUTE FOR BUSINESS A	5721 RICHBURG RD		CHESTER	SC	FINDS
29706	1007243805	110017155861	SANDY RIVER WTP	RIDGEVIEW EXT & SANDY RIVER 9W	**	CHESTER	SC	FINDS
29706	1007242203	110017139185	NANS KITCHEN CUPBOARD	RODMAN HWY 9	**	CHESTER	SC	FINDS
29706	1007247010	110017189086	CANAL INDUSTRIES	3 MI S ON US 321	**	CHESTER	SC	FINDS
29706	1028695170		CANAL INDUSTRIES	3 MI S ON US 321	**	CHESTER	SC	
29706	U003519783	2086	CANAL INDUSTRIES	3 MI S ON US 321		CHESTER	SC	UST
29706	S127636221		BRIDGE TRIBUTARY GRASSING RUN CRE	RD S-12-335 BELTLINE RD	**	CHESTER	SC	
29706	S127636222		BRIDGE FISHING CREEK SC-426 -CANCEL	RD S-12-426 ERNANDEZ RD	**	CHESTER	SC	
29706	1020626464		CHURCHS SHELL	101 SALUDA ST	**	CHESTER	SC	EDR Historical Auto Stations
29706	1020653767		HARTSELL SERVICE CENTER	101 SALUDA STREET	**	CHESTER	SC	EDR Historical Auto Stations
29706	1028694496		CHESTER SITE	105 SALUDA RD	**	CHESTER	SC	
29706	U004107274	19315	CHESTER SITE	105 SALUDA RD		CHESTER	SC	RCR, LUST, UST
29706	S126294388		NORTH CENTRAL FAMILY MEDICINE	121 SALUDA STREET	**	CHESTER	SC	
29706	1028695218		SUNRISE SUPERETT	1210 SALUDA RD (HWY 72 N)		CHESTER	SC	
29706	1007243222	110017149842	SUNRISE SUPERETT	1210 SALUDA RD (HWY 72 N)		CHESTER	SC	FINDS
29706	U003622804	2135	SUNRISE SUPERETT	1210 SALUDA RD (HWY 72 N)		CHESTER	SC	GWCI, RCR, LUST, UST
29706	S132290403		SCOTT LEININGER	1222 SALUDA RD		CHESTER	SC	
29706	S121267683		RESIDENCE	127 SALUDA ST	**	CHESTER	SC	
29706	1008009563	110002229295	CEDAR GROVE MHP	1304 SALUDA RD		CHESTER	SC	FINDS
29706	S127671023		FANNIE MAC- VACANT RESIDENCE CRAW	136 SALUDA RD	**	CHESTER	SC	
29706	1026541376	110070836075	RENOVATED FACILITY (PRO WINDOWS &	141 SALUDA STREET	**	CHESTER	SC	FINDS
29706	S123163546		RESIDENCE	158 SALUDA ST	**	CHESTER	SC	
29706	U003714978	2101	99 EXPRESS	173 SALUDA ST		CHESTER	SC	UST
29706	1022123059		SALUDA STREET SERVICE STATION	173 SALUDA ST	**	CHESTER	SC	EDR Historical Auto Stations
29706	1007242193	110017139087	99 EXPRESS	173 SALUDA ST		CHESTER	SC	FINDS
29706	1028695186		99 EXPRESS	173 SALUDA ST	**	CHESTER	SC	
29706	1021643339		SALUDA STREET SERVICE STATION	173 SALUDA STREET	**	CHESTER	SC	EDR Historical Auto Stations
29706	1020567957		SALUDA STREET SERVICE STATION	173 SALUDA STREET	**	CHESTER	SC	EDR Historical Auto Stations
29706	1021665753		SSTN	174 SALUDA ST	**	CHESTER	SC	EDR Historical Auto Stations
29706	1007245336	110017171870	SALUDA ST MOBIL	174 SALUDA ST		CHESTER	SC	FINDS
29706	1020347081		SALUDA ST SERVICE STATION	174 SALUDA ST	**	CHESTER	SC	EDR Historical Auto Stations
29706	S113910515			1748 SALUDA RD		CHESTER	SC	
29706	1004780778	110002253089	HY GLOSS PAINT & BODY SHOP	180 SALUDA ST		CHESTER	SC	RCRA-CESQG, FINDS
29706	1025888288	SCR000786665	B&H FOODS INC	181 SALUDA ST	**	CHESTER	SC	RCRA-NonGen
29706	1025983432	110070595579	B&H FOODS INC	181 SALUDA ST		CHESTER	SC	FINDS
29706	1025914454		B&H FOODS INC	181 SALUDA ST		CHESTER	SC	

EDR ZIP Code Scan Report

ZIP	EDR-ID	Facility ID	Name	Address	Map/Dir/Dist	City	State	Databases
29706	1020433141		DAVIS EVA	185 SALUDA ST	**	CHESTER	SC	EDR Historical Auto Stations
29706	1001113964	110002253007	TEXTILE ARTS & FILM INCORPORATED	186 SALUDA ST		CHESTER	SC	RCRA-NonGen, FINDS
29706	1007243220	110017149824	HY-WAY TEXACO	189 SALUDA ST		CHESTER	SC	FINDS
29706	1020691701		HIGHWAY TEXACO	189 SALUDA ST	**	CHESTER	SC	EDR Historical Auto Stations
29706	1001081362	110002233707	BORDEN INC	198 SALUDA ST		CHESTER	SC	RCRA-NonGen, FINDS
29706	1020893063		CAMPBELLS TRUCK STOP	1998 SALUDA RD		CHESTER	SC	EDR Historical Auto Stations
29706	1020169747		CAMPBELLS TRUCK STOP	2006 SALUDA RD		CHESTER	SC	EDR Historical Auto Stations
29706	U003624081	14495	LEWIS FIRE PROTECTION ASSOCIATION	2006 SALUDA RD		CHESTER	SC	LUST, UST
29706	S120980950		FORMER TRUCK STOP	2006 SALUDA RD		CHESTER	SC	
29706	1028690768		LEWIS FIRE PROTECTION ASSOCIATION	2006 SALUDA RD		CHESTER	SC	
29706	1008009562	110002229286	CAMPBELL GRILL LLC	2006 SALUDA RD		CHESTER	SC	FINDS
29706	S120980559		CAMPBELLS TRUCK STOP	2006 SALUDA RD		CHESTER	SC	
29706	1020990792		JOURDANS 66 SERVICE	214 SALUDA ST		CHESTER	SC	EDR Historical Auto Stations
29706	1007248033	110017199627	FORMER MELTONS 76	220 SALUDA ST		CHESTER	SC	FINDS
29706	A100267754	1657	EAGLE FAMILY FOODS, INC	515 SALUDA RD	23, East, 1/4 - 1/2	CHESTER	SC	AST
29706	S128919690		PAUL DAVIS - 515 SALUDA ROAD, CHESTI	515 SALUDA ROAD		CHESTER	SC	
29706	S118178355		EAGLE FAMILY FOODS INC/CHESTER	515 SALUDA ST		CHESTER	SC	NPDES
29706	1005520920	110001665804	EAGLE FAMILY FOOD INC-CLOSED	515 SALUDA STREET		CHESTER	SC	ICIS, FINDS
29706	S127641557		CHESTER FORMER SPRINGS EUREKA MI	598 SALUDA RD	A, West, 0 - 1/8	CHESTER	SC	
29706	S127642203		EUREKA SPRINGS MILL BLDG #2 - BOILEF	598 SALUDA RD	A, West, 0 - 1/8	CHESTER	SC	
29706	S127646097		EUREKA SPRINGS MILL	598 SALUDA RD	A, West, 0 - 1/8	CHESTER	SC	
29706	S127641558		FORMER SPRINGS EUREKA MILL	598 SALUDA RD	A, West, 0 - 1/8	CHESTER	SC	
29706	1017435792		SPRINGS INDUSTRIES EUREKA PLANT	598 SALUDA RD	A, West, 0 - 1/8	CHESTER	SC	
29706	S127646098		EUREKA SPRINGS MILL	598 SALUDA RD	A, West, 0 - 1/8	CHESTER	SC	
29706	1000256819	110004942304	SPRINGS INDUSTRIES EUREKA PLANT	598 SALUDA ST	A, West, 0 - 1/8	CHESTER	SC	RCRA-NonGen, SHWS, FINDS
29706	S119122291		CONDEMNED HOME	634 SALUDA RD		CHESTER	SC	
29706	S120980700		CONDEMNED HOUSE	634 SALUDA RD		CHESTER	SC	
29706	1022019984		SOUTHERN CONVENIENT STORE	642 SALUDA RD		CHESTER	SC	EDR Historical Auto Stations
29706	1021069341		SELF WAY	644 SALUDA ST		CHESTER	SC	EDR Historical Auto Stations
29706	1007233498	110017048274	EXPRESS 127	648 SALUDA ST		CHESTER	SC	FINDS
29706	S123163135		WAREHOUSE	740 SALUDA RD		CHESTER	SC	
29706	S125920580		SCOOTERS PROPERTY	755 SALUDA RD		CHESTER	SC	
29706	S127650833		SPRINGS EUREKA MILL	SALUDA ST	**	CHESTER	SC	
29706	S127652944		EUREKA MILL MAIN BUILDING	SALUDA ST	**	CHESTER	SC	
29706	1028695172		SPRINGS INDUSTRIES INC	SALUDA ST	**	CHESTER	SC	
29706	1019971401		DELUXE CLEANERS	SALUDA ST	**	CHESTER	SC	EDR Historical Cleaners
29706	S127652945		EUREKA MILL BUILDING COMPRESSOR B	SALUDA ST	**	CHESTER	SC	
29706	1020461369		HIGHWAY SERVICE STATION	SALUDA ST	**	CHESTER	SC	EDR Historical Auto Stations
29706	S127632800		SPRINGS EUREKA MILL MAIN BUILDING	SALUDA ST	**	CHESTER	SC	
29706	S127652947		EUREKA MILL CHILLER BUILDING	SALUDA ST	**	CHESTER	SC	
29706	S118176368		SPRINGS IND/EUREKA PLANT	SALUDA ST	**	CHESTER	SC	NPDES
29706	U003525548	2088	SPRINGS INDUSTRIES INC	SALUDA ST	10, SSE, 1/8 - 1/4	CHESTER	SC	UST
29706	1010038128	110028247564	EUREKA MILL	SALUDA STREET	**	CHESTER	SC	FINDS
29706	1017811225	110064349307	CAROLINA TANK CORPORATION	SC		CHESTER	SC	FINDS
29706	1017810611	110064328570	GAF BUILDING MATERIALS CORP.	SC		CHESTER	SC	FINDS
29706	1018106065		GAF BUILDING MATERIALS CORP.	SC		CHESTER	SC	
29706	1018106543		CAROLINA TANK CORPORATION	SC		CHESTER	SC	
29706	1017811012	110064342803	WILLAMETTE INDUSTRIES, INC.	SC		CHESTER	SC	FINDS
29706	1018106362		WILLAMETTE INDUSTRIES, INC.	SC		CHESTER	SC	
29706	1016184956	110002196882	SC DOT CHESTER MAINT	1143 SCDOT RD		CHESTER	SC	FINDS
29706	1028689114		CHESTER MAINTENANCE FACILITY	1143 SCDOT RD		CHESTER	SC	
29706	U003622337	12137	CHESTER SCDOT	1143 SCDOT RD		CHESTER	SC	LUST, UST
29706	1001230521	SC0002394070	CHESTER SANITARY LANDFILL	SCOOT ROAD		CHESTER	SC	CERCLIS
29706	1016278602	110009310799	CHESTER SANITARY LANDFILL	SCOOT ROAD	**	CHESTER	SC	FINDS
29706	1000891139	SC0000105700	SCDOT CHESTER MAINT	1143 SCOTT RD		CHESTER	SC	RCRA-CESQG
29706	S119120823		RESIDENCE	525 SERRINE ST	**	CHESTER	SC	
29706	1008010281	110008546519	CRAIGBROW #2 SD	SHALLOWBROOK DR	**	CHESTER	SC	FINDS
29706	1014629705		EUREKA PLANT	SOUTH SIDE OF PLANT (OUTSIDE)	**	CHESTER	SC	PCB TRANSFORMER
29706	1007239265	110017108299	COUNTRY CORNER	1186 SIMPLE FARM RD		CHESTER	SC	FINDS
29706	S132054613		SKYLINE DRIVE CHESTER	880 SKY LINE DRIVE CHESTER		CHESTER	SC	
29706	1008008983	110002176573	CRAIGBROW #1 SD	935 SOUTHVIEW LN		CHESTER	SC	FINDS
29706	1004595301	110002233002	GOLDEN STATE PICTURE FRAME	101 SPRING ST		CHESTER	SC	FINDS
29706	1000257423	SCD003163060	SPRINGS MILLS INC SPRINGSTEEN PLAN	SPRINGS STREET	30, SSW, 1 - 2	CHESTER	SC	BROWNFIELDS, VCP, ALLSITES,

EDR ZIP Code Scan Report

ZIP	EDR-ID	Facility ID	Name	Address	Map/Dir/Dist	City	State	Databases
								RCRA-NonGen, SHWS
29706	1016240246	110007829822	SPRINGS MILLS INC SPRINGSTEEN PLAN	SPRINGS STREET		CHESTER	SC	FINDS
29706	1021128204		LANDS 66 SERVICE	117 7TH ST	**	CHESTER	SC	EDR Historical Auto Stations
29706	S121267285		CHESTER STATE PARK - CABIN C5-2	759 STATE PARK DR		CHESTER	SC	
29706	1028695135		CHESTER STATE PARK	759 STATE PARK DR		CHESTER	SC	
29706	S122420980		CHESTER STATE PARK BBQ SHED CS-S4	759 STATE PARK DR		CHESTER	SC	
29706	U003520105	2045	CHESTER STATE PARK	759 STATE PARK DR		CHESTER	SC	UST
29706	S127654601		CHESTER STATE PARK MANAGERS RESI	759 STATE PARK DR		CHESTER	SC	
29706	S123162626		CHESTER STATE PARK HOUSE	759 STATE PARK ST		CHESTER	SC	
29706	S116706156		BOISE CASCADE CORPORATION	STATE HWY # 9	**	CHESTER	SC	UIC
29706	1016274703	110008567247	BOISE CASCADE CORPORATION	STATE HWY # 9	**	CHESTER	SC	FINDS
29706	S120980687		CONDEMNED HOUSE	106 STEINKUHLER ST		CHESTER	SC	
29706	S119122293		CONDEMNED HOME	108 STEINKUHLER ST		CHESTER	SC	
29706	S127653060		CHESTNUT GROVE AME ZION CHURCH 1	1664 STRINGFELLOW RD	**	CHESTER	SC	
29706	S126294383		SUNSET DRIVE RESIDENCE	110 SUNSET DR		CHESTER	SC	
29706	S127616820		JOAN DENMAN	118 SUNSET DR		CHESTER	SC	
29706	1008010277	110008546476	OAKLEY HALLS ESTATES	2315 SUTTON CR		CHESTER	SC	FINDS
29706	S110091324		SWIFT & COMPANY FERTILIZER WORKS (	534 SWIFT ST	C, SW, 1/4 - 1/2	CHESTER	SC	SHWS
29706	1016028892	110044992363	ECOFLO INC - CAROLINA EASTERN	534 SWIFT ST		CHESTER	SC	FINDS
29706	1012188317	SCR000770776	ECOFLO INC - CAROLINA EASTERN	534 SWIFT ST	C, SW, 1/4 - 1/2	CHESTER	SC	RCRA-CESQG
29706	1029140641		CAROLINA EASTERN - CHESTER	534 SWIFT STREET		CHESTER	SC	
29706	1028123408	110071504843	CAROLINA EASTERN - CHESTER	534 SWIFT STREET		CHESTER	SC	FINDS
29706	S126293539		HOME	209 TREEMONT DR		CHESTER	SC	
29706	S105109509		HAROLD ROBINSON PROPERTY	1071 TURKEY CREEK RIDGE RD		YORK	SC	SHWS
29706	S105528013		CHESTER COUNTY LANDFILL	UNNAMED DIRT RD OFF COUNTY RD 44	**	CHESTER	SC	SHWS
29706	1010693144	110033195539	HORIZONS CHRISTIAN ACADEMY	729 VILLAGE DR.		CHESTER	SC	FINDS
29706	1007233466	110017047952	CHESTER STATE PARK	2 MI W ON SC 72	**	CHESTER	SC	FINDS
29706	S128920373		157 WALNUT ST	157 WALNUT ST		CHESTER	SC	
29706	1000176966	110002196873	MESCO METAL BUILDINGS	107 WELBORN DR		CHESTER	SC	ICIS, RCRA-CESQG, FINDS
29706	S121476513		HOUSE - DEMO IN PLACE	50 E WHITE ST		CHESTER	SC	
29706	S121476748		HOUSE - DEMO IN PLACE	50 E WHITE ST		CHESTER	SC	
29706	S121476747		HOUSE - DEMO IN PLACE	541 W WHITE ST		CHESTER	SC	
29706	S121476514		HOUSE - DEMO IN PLACE	541 W WHITE ST		CHESTER	SC	
29706	S119122292		CONDEMNED HOME	94 WHITE OAK ST		CHESTER	SC	
29706	S120983843		VACANT DILAPIDATED HOUSE	94 WHITE OAK ST		CHESTER	SC	
29706	S120980703		CONDEMNED HOUSE	94 WHITE OAK ST		CHESTER	SC	
29706	1031220883	110071723620	CAROLINA GYPSUM COMPANY	531 WILSON STREET		CHESTER	SC	FINDS
29706	S132155770		CAROLINA GYPSUM COMPANY	531 WILSON STREET		CHESTER	SC	AIRS
29706	1031137396		CAROLINA GYPSUM COMPANY	531 WILSON STREET		CHESTER	SC	
29706	1000388519	SCD982171555	CHESTER SCHOOL BUS SHOP	533 WILSON ST		CHESTER	SC	GWCI, RCRA-CESQG
29706	U004253264		CHESTER SCHOOL BUS SHOP	553 WILSON ST		CHESTER	SC	LUST, UST
29706	1028695134		CHESTER SCHOOL BUS SHOP	553 WILSON ST		CHESTER	SC	
29706	1016214190	110006188598	SC DEPARTMENT OF EDUCATION CHEST	553 WILSON STREET		CHESTER	SC	FINDS
29706	1016182123	110001673458	RAUCH INDUSTRIES-CLOSED	648-B WILSON ST		CHESTER	SC	ICIS, FINDS
29706	S119114217		MANUFACTURING PLANT	648B WILSON ST		CHESTER	SC	
29706	S119114652		BRENTON EQUITY COMPANY - CLEAN-UP	648B WILSON ST		CHESTER	SC	
29706	1007225464	110016965550	PALMETTO DENTAL PA	701 WILSON ST		CHESTER	SC	FINDS
29706	1031314489		CUSTOM INGREDIENTS	712 712 WILSON ST		CHESTER	SC	
29706	1000383798	110002233459	CONSOLIDATED ENGRAVERS CORPORA	712 WILSON ST		CHESTER	SC	RCRA-NonGen, FINDS
29706	S106044408		CONSOLIDATED GROUP	712 WILSON ST		CHESTER	SC	VCP, SHWS, SPILLS
29706	1031309365		LBB SPECIALTIES	712 WILSON STREET		CHESTER	SC	
29706	1007260119	110017332019	CHESTER DENTAL CARE PA	726 WILSON ST		CHESTER	SC	FINDS
29706	S116230722		ZENITH ENGRAVING	731 WILSON ST		CHESTER	SC	UIC, SHWS
29706	1026426066	110070755925	ZENETH ENGRAVING INC/CUSTOM PRINT	731 WILSON ST		CHESTER	SC	FINDS
29706	1007114268	SCD003159753	ZENETH ENGRAVING INC/CUSTOM PRINT	731 WILSON ST		CHESTER	SC	RCRA-NonGen
29706	U004291276		ZENITH ENGRAVING COMPANY INC	731 WILSON ST		CHESTER	SC	UST
29706	1028695144		ZENITH ENGRAVING COMPANY INC	731 WILSON ST		CHESTER	SC	
29706	1000264555	110000355115	ZENIITH ENGRAVING CO	731 WILSON ST.		CHESTER	SC	FINDS
29706	1007234982	110017063773	ROCKY CREEK WCD	744B WILSON ST		CHESTER	SC	FINDS
29706	1004594451	110007214255	CHESTER TIRE MOLD DIVISION	747 WILSON STREET EXTENSION		CHESTER	SC	FINDS
29706	1007255873	110017287835	SHANNON DENTAL CLINIC	754 WILSON ST EXT		CHESTER	SC	FINDS
29706	U003557928	2068	DUKE ENERGY CORP	WILSON ST		CHESTER	SC	GWCI, LUST, UST
29706	1007246988	110017188862	DUKE POWER CO	WILSON ST	**	CHESTER	SC	FINDS
29706	1028695154		DUKE ENERGY CORP	WILSON ST	**	CHESTER	SC	
29706	1012095088	110038790083	CHESTER TIRE MOLD-CLOSED	WILSON ST EXT	**	CHESTER	SC	FINDS
29706	1000286958	SCD982138455	QUALITY CLEANERS	WINN DIXIE PLAZA	**	CHESTER	SC	RCRA-NonGen
29706	1016240524	110007834647	QUALITY CLEANERS	WINN DIXIE PLAZA	**	CHESTER	SC	FINDS
29706	1019997347		GOODYEAR ENTERPRISES INC	WINN DIXIE SHOPPING CTR	**	CHESTER	SC	EDR Historical Cleaners
29706	S129303879		101 WOODLAND DR. - STROUD	101 WOODLAND DR		CHESTER	SC	
29706	S120982949		RESIDENCE 116 WOODLAND DR KITCHEN	116 WOODLAND DR		CHESTER	SC	

EDR ZIP Code Scan Report

ZIP	EDR-ID	Facility ID	Name	Address	Map/Dir/Dist	City	State	Databases
29706	S132054831		CHESTER COUNTY HEALTH DEPARTMEN	129 WYLE STREET		CHESTER	SC	
29706	S126293104		FORMER LITTLE THEATER/OFFICES	107 WYLIE ST		CHESTER	SC	
29706	S126293274		FORMER LITTLE THEATER/OFFICES	107 WYLIE ST		CHESTER	SC	
29706	S126293723		FORMER LITTLE THEATER/OFFICES	107 WYLIE STREET		CHESTER	SC	
29706	S119120180		CHESTER COUNTY HEALTH DEPARTMEN	126 WYLIE ST		CHESTER	SC	
29706	1007226509	110016976450	CHESTER COUNTY HEALTH DEPARTMEN	129 WYLIE ST		CHESTER	SC	FINDS
29706	S128542382		CHESTER COUNTY HEALTH DEPARTMEN	129 WYLIE STREET		CHESTER	SC	
29706	1007835234	110019992249	CHESTER SEWER DISTRICT	155 WYLIE ST		CHESTER	SC	FINDS
29706	1007241111	110017127759	CHESTER TELEPHONE COMPANY	112 YORK ST		CHESTER	SC	FINDS
29706	S120980690		CONDEMNED HOUSE	1186 YORK RD		CHESTER	SC	
29706	1007225449	110016965408	PREMIER CLINICS PA CHESTER	120 YORK ST		CHESTER	SC	FINDS
29706	S127627491		STRUCTURE	161 YORK ST		CHESTER	SC	
29706	1007232980	110017043019	GENE SPOT FOOD STORE 2	201 YORK RD		CHESTER	SC	FINDS
29706	1007235278	110017066912	ESSEX GROUP INC	995 YORK RD		CHESTER	SC	FINDS
29706	U001537397	2077	PHILLIP INDUSTRIES INC	YORK RD	**	CHESTER	SC	UST
29706	S127629313		YORK ROAD ELEMENTARY SCHOOL	YORK RD	**	ROCK HILL	SC	
29706	1021926700		COMMUNITY MART	YORK RD	**	CHESTER	SC	EDR Historical Auto Stations
29706	1028695162		PHILLIP INDUSTRIES INC	YORK RD	**	CHESTER	SC	
29706	1012095333	110038790109	CHESTER GIN-CLOSED	YORK RD,RT 5	**	CHESTER	SC	FINDS

GOVERNMENT RECORDS SEARCHED / DATA CURRENCY TRACKING

To maintain currency of the following federal and state databases, EDR contacts the appropriate governmental agency on a monthly or quarterly basis, as required.

Number of Days to Update: Provides confirmation that EDR is reporting records that have been updated within 90 days from the date the government agency made the information available to the public.

STANDARD ENVIRONMENTAL RECORDS

Lists of Federal NPL (Superfund) sites

NPL: National Priority List

National Priorities List (Superfund). The NPL is a subset of CERCLIS and identifies over 1,200 sites for priority cleanup under the Superfund Program. NPL sites may encompass relatively large areas. As such, EDR provides polygon coverage for over 1,000 NPL site boundaries produced by EPA's Environmental Photographic Interpretation Center (EPIC) and regional EPA offices.

Date of Government Version: 12/19/2024
Date Data Arrived at EDR: 01/02/2025
Date Made Active in Reports: 01/21/2025
Number of Days to Update: 19

Source: EPA
Telephone: N/A
Last EDR Contact: 02/03/2025
Next Scheduled EDR Contact: 04/07/2025
Data Release Frequency: Quarterly

NPL Site Boundaries

Sources:

EPA's Environmental Photographic Interpretation Center (EPIC)
Telephone: 202-564-7333

EPA Region 1
Telephone 617-918-1143

EPA Region 6
Telephone: 214-655-6659

EPA Region 3
Telephone 215-814-5418

EPA Region 7
Telephone: 913-551-7247

EPA Region 4
Telephone 404-562-8033

EPA Region 8
Telephone: 303-312-6774

EPA Region 5
Telephone 312-886-6686

EPA Region 9
Telephone: 415-947-4246

EPA Region 10
Telephone 206-553-8665

Proposed NPL: Proposed National Priority List Sites

A site that has been proposed for listing on the National Priorities List through the issuance of a proposed rule in the Federal Register. EPA then accepts public comments on the site, responds to the comments, and places on the NPL those sites that continue to meet the requirements for listing.

Date of Government Version: 12/19/2024
Date Data Arrived at EDR: 01/02/2025
Date Made Active in Reports: 01/21/2025
Number of Days to Update: 19

Source: EPA
Telephone: N/A
Last EDR Contact: 02/03/2025
Next Scheduled EDR Contact: 04/07/2025
Data Release Frequency: Quarterly

NPL LIENS: Federal Superfund Liens

Federal Superfund Liens. Under the authority granted the USEPA by CERCLA of 1980, the USEPA has the authority to file liens against real property in order to recover remedial action expenditures or when the property owner received notification of potential liability. USEPA compiles a listing of filed notices of Superfund Liens.

Date of Government Version: 10/15/1991
Date Data Arrived at EDR: 02/02/1994
Date Made Active in Reports: 03/30/1994
Number of Days to Update: 56

Source: EPA
Telephone: 202-564-4267
Last EDR Contact: 08/15/2011
Next Scheduled EDR Contact: 11/28/2011
Data Release Frequency: No Update Planned

Lists of Federal Delisted NPL sites

Delisted NPL: National Priority List Deletions

The National Oil and Hazardous Substances Pollution Contingency Plan (NCP) establishes the criteria that the EPA uses to delete sites from the NPL. In accordance with 40 CFR 300.425.(e), sites may be deleted from the NPL where no further response is appropriate.

Date of Government Version: 12/19/2024
Date Data Arrived at EDR: 01/02/2025
Date Made Active in Reports: 01/21/2025
Number of Days to Update: 19

Source: EPA
Telephone: N/A
Last EDR Contact: 02/04/2025
Next Scheduled EDR Contact: 04/07/2025
Data Release Frequency: Quarterly

Lists of Federal sites subject to CERCLA removals and CERCLA orders

FEDERAL FACILITY: Federal Facility Site Information listing

A listing of National Priority List (NPL) and Base Realignment and Closure (BRAC) sites found in the Comprehensive Environmental Response, Compensation and Liability Information System (CERCLIS) Database where EPA Federal Facilities Restoration and Reuse Office is involved in cleanup activities.

Date of Government Version: 11/20/2024
Date Data Arrived at EDR: 12/18/2024
Date Made Active in Reports: 12/20/2024
Number of Days to Update: 2

Source: Environmental Protection Agency
Telephone: 703-603-8704
Last EDR Contact: 12/18/2024
Next Scheduled EDR Contact: 04/07/2025
Data Release Frequency: Varies

SEMS: Superfund Enterprise Management System

SEMS (Superfund Enterprise Management System) tracks hazardous waste sites, potentially hazardous waste sites, and remedial activities performed in support of EPA's Superfund Program across the United States. The list was formerly know as CERCLIS, renamed to SEMS by the EPA in 2015. The list contains data on potentially hazardous waste sites that have been reported to the USEPA by states, municipalities, private companies and private persons, pursuant to Section 103 of the Comprehensive Environmental Response, Compensation, and Liability Act (CERCLA). This dataset also contains sites which are either proposed to or on the National Priorities List (NPL) and the sites which are in the screening and assessment phase for possible inclusion on the NPL.

Date of Government Version: 12/19/2024
Date Data Arrived at EDR: 01/02/2025
Date Made Active in Reports: 01/21/2025
Number of Days to Update: 19

Source: EPA
Telephone: 800-424-9346
Last EDR Contact: 02/03/2025
Next Scheduled EDR Contact: 04/21/2025
Data Release Frequency: Quarterly

Lists of Federal CERCLA sites with NFRAP

SEMS-ARCHIVE: Superfund Enterprise Management System Archive

SEMS-ARCHIVE (Superfund Enterprise Management System Archive) tracks sites that have no further interest under the Federal Superfund Program based on available information. The list was formerly known as the CERCLIS-NFRAP, renamed to SEMS ARCHIVE by the EPA in 2015. EPA may perform a minimal level of assessment work at a site while it is archived if site conditions change and/or new information becomes available. Archived sites have been removed and archived from the inventory of SEMS sites. Archived status indicates that, to the best of EPA's knowledge, assessment at a site has been completed and that EPA has determined no further steps will be taken to list the site on the National Priorities List (NPL), unless information indicates this decision was not appropriate or other considerations require a recommendation for listing at a later time. The decision does not necessarily mean that there is no hazard associated with a given site; it only means that. based upon available information, the location is not judged to be potential NPL site.

Date of Government Version: 12/19/2024
Date Data Arrived at EDR: 01/02/2025
Date Made Active in Reports: 01/21/2025
Number of Days to Update: 19

Source: EPA
Telephone: 800-424-9346
Last EDR Contact: 02/03/2025
Next Scheduled EDR Contact: 04/21/2025
Data Release Frequency: Quarterly

Lists of Federal RCRA facilities undergoing Corrective Action

CORRACTS: Corrective Action Report

CORRACTS identifies hazardous waste handlers with RCRA corrective action activity.

Date of Government Version: 09/16/2024
Date Data Arrived at EDR: 09/17/2024
Date Made Active in Reports: 12/06/2024
Number of Days to Update: 80

Source: EPA
Telephone: 800-424-9346
Last EDR Contact: 12/12/2024
Next Scheduled EDR Contact: 03/31/2025
Data Release Frequency: Quarterly

Lists of Federal RCRA TSD facilities

RCRA-TSDF: RCRA - Treatment, Storage and Disposal

RCRAInfo is EPA's comprehensive information system, providing access to data supporting the Resource Conservation and Recovery Act (RCRA) of 1976 and the Hazardous and Solid Waste Amendments (HSWA) of 1984. The database includes selective information on sites which generate, transport, store, treat and/or dispose of hazardous waste as defined by the Resource Conservation and Recovery Act (RCRA). Transporters are individuals or entities that move hazardous waste from the generator offsite to a facility that can recycle, treat, store, or dispose of the waste. TSDFs treat, store, or dispose of the waste.

Date of Government Version: 09/16/2024
Date Data Arrived at EDR: 09/17/2024
Date Made Active in Reports: 12/06/2024
Number of Days to Update: 80

Source: Environmental Protection Agency
Telephone: (404) 562-8651
Last EDR Contact: 12/12/2024
Next Scheduled EDR Contact: 03/31/2025
Data Release Frequency: Quarterly

Lists of Federal RCRA generators

RCRA-LQG: RCRA - Large Quantity Generators

RCRAInfo is EPA's comprehensive information system, providing access to data supporting the Resource Conservation and Recovery Act (RCRA) of 1976 and the Hazardous and Solid Waste Amendments (HSWA) of 1984. The database includes selective information on sites which generate, transport, store, treat and/or dispose of hazardous waste as defined by the Resource Conservation and Recovery Act (RCRA). Large quantity generators (LQGs) generate over 1,000 kilograms (kg) of hazardous waste, or over 1 kg of acutely hazardous waste per month.

Date of Government Version: 09/16/2024
Date Data Arrived at EDR: 09/17/2024
Date Made Active in Reports: 12/06/2024
Number of Days to Update: 80

Source: Environmental Protection Agency
Telephone: (404) 562-8651
Last EDR Contact: 12/12/2024
Next Scheduled EDR Contact: 03/31/2025
Data Release Frequency: Quarterly

RCRA-SQG: RCRA - Small Quantity Generators

RCRAInfo is EPA's comprehensive information system, providing access to data supporting the Resource Conservation and Recovery Act (RCRA) of 1976 and the Hazardous and Solid Waste Amendments (HSWA) of 1984. The database includes selective information on sites which generate, transport, store, treat and/or dispose of hazardous waste as defined by the Resource Conservation and Recovery Act (RCRA). Small quantity generators (SQGs) generate between 100 kg and 1,000 kg of hazardous waste per month.

Date of Government Version: 09/16/2024
Date Data Arrived at EDR: 09/17/2024
Date Made Active in Reports: 12/06/2024
Number of Days to Update: 80

Source: Environmental Protection Agency
Telephone: (404) 562-8651
Last EDR Contact: 12/12/2024
Next Scheduled EDR Contact: 03/31/2025
Data Release Frequency: Quarterly

RCRA-VSQG: RCRA - Very Small Quantity Generators (Formerly Conditionally Exempt Small Quantity Generators)

RCRAInfo is EPA's comprehensive information system, providing access to data supporting the Resource Conservation and Recovery Act (RCRA) of 1976 and the Hazardous and Solid Waste Amendments (HSWA) of 1984. The database includes selective information on sites which generate, transport, store, treat and/or dispose of hazardous waste as defined by the Resource Conservation and Recovery Act (RCRA). Very small quantity generators (VSQGs) generate less than 100 kg of hazardous waste, or less than 1 kg of acutely hazardous waste per month.

Date of Government Version: 09/16/2024
Date Data Arrived at EDR: 09/17/2024
Date Made Active in Reports: 12/06/2024
Number of Days to Update: 80

Source: Environmental Protection Agency
Telephone: (404) 562-8651
Last EDR Contact: 12/12/2024
Next Scheduled EDR Contact: 03/31/2025
Data Release Frequency: Quarterly

Federal institutional controls / engineering controls registries

LUCIS: Land Use Control Information System

LUCIS contains records of land use control information pertaining to the former Navy Base Realignment and Closure properties.

Date of Government Version: 07/15/2024
Date Data Arrived at EDR: 07/17/2024
Date Made Active in Reports: 10/09/2024
Number of Days to Update: 84

Source: Department of the Navy
Telephone: 843-820-7326
Last EDR Contact: 01/30/2025
Next Scheduled EDR Contact: 05/19/2025
Data Release Frequency: Varies

US ENG CONTROLS: Engineering Controls Sites List

A listing of sites with engineering controls in place. Engineering controls include various forms of caps, building foundations, liners, and treatment methods to create pathway elimination for regulated substances to enter environmental media or effect human health.

Date of Government Version: 11/04/2024
Date Data Arrived at EDR: 11/15/2024
Date Made Active in Reports: 02/11/2025
Number of Days to Update: 88

Source: Environmental Protection Agency
Telephone: 703-603-0695
Last EDR Contact: 11/15/2024
Next Scheduled EDR Contact: 12/02/2024
Data Release Frequency: Varies

US INST CONTROLS: Institutional Controls Sites List

A listing of sites with institutional controls in place. Institutional controls include administrative measures, such as groundwater use restrictions, construction restrictions, property use restrictions, and post remediation care requirements intended to prevent exposure to contaminants remaining on site. Deed restrictions are generally required as part of the institutional controls.

Date of Government Version: 11/04/2024
Date Data Arrived at EDR: 11/15/2024
Date Made Active in Reports: 02/11/2025
Number of Days to Update: 88

Source: Environmental Protection Agency
Telephone: 703-603-0695
Last EDR Contact: 11/15/2024
Next Scheduled EDR Contact: 03/03/2025
Data Release Frequency: Varies

Federal ERNS list

ERNS: Emergency Response Notification System

Emergency Response Notification System. ERNS records and stores information on reported releases of oil and hazardous substances.

Date of Government Version: 06/11/2024
Date Data Arrived at EDR: 06/17/2024
Date Made Active in Reports: 09/04/2024
Number of Days to Update: 79

Source: National Response Center, United States Coast Guard
Telephone: 202-267-2180
Last EDR Contact: 12/11/2024
Next Scheduled EDR Contact: 03/31/2025
Data Release Frequency: Quarterly

Lists of state- and tribal hazardous waste facilities

SHWS: Site Assessment Section Project List

State Hazardous Waste Sites. State hazardous waste site records are the states' equivalent to CERCLIS. These sites may or may not already be listed on the federal CERCLIS list. Priority sites planned for cleanup using state funds (state equivalent of Superfund) are identified along with sites where cleanup will be paid for by potentially responsible parties. Available information varies by state.

Date of Government Version: 03/18/2024
Date Data Arrived at EDR: 03/26/2024
Date Made Active in Reports: 06/12/2024
Number of Days to Update: 78

Source: Department of Environmental Services
Telephone: 803-898-0835
Last EDR Contact: 01/09/2025
Next Scheduled EDR Contact: 03/17/2025
Data Release Frequency: Semi-Annually

Lists of state and tribal landfills and solid waste disposal facilities

SWF/LF: Permitted Landfills List

Solid Waste Facilities/Landfill Sites. SWF/LF type records typically contain an inventory of solid waste disposal facilities or landfills in a particular state. Depending on the state, these may be active or inactive facilities or open dumps that failed to meet RCRA Subtitle D Section 4004 criteria for solid waste landfills or disposal sites.

Date of Government Version: 09/23/2024
Date Data Arrived at EDR: 09/25/2024
Date Made Active in Reports: 12/12/2024
Number of Days to Update: 78

Source: Department of Environmental Services
Telephone: 803-734-5165
Source: Department of Health and Environmental Control, GIS Section
Telephone: 803-896-4084
Last EDR Contact: 11/27/2024
Next Scheduled EDR Contact: 03/17/2025
Data Release Frequency: Semi-Annually

Lists of state and tribal leaking storage tanks

LUST: Leaking Underground Storage Tank List

Leaking Underground Storage Tank Incident Reports. LUST records contain an inventory of reported leaking underground storage tank incidents. Not all states maintain these records, and the information stored varies by state.

Date of Government Version: 09/20/2024
Date Data Arrived at EDR: 09/26/2024
Date Made Active in Reports: 12/12/2024
Number of Days to Update: 77

Source: Department of Environmental Services
Telephone: 803-898-4350
Last EDR Contact: 01/30/2025
Next Scheduled EDR Contact: 04/28/2025
Data Release Frequency: Quarterly

INDIAN LUST R1: Leaking Underground Storage Tanks on Indian Land

A listing of leaking underground storage tank locations on Indian Land.

Date of Government Version: 05/07/2024
Date Data Arrived at EDR: 05/30/2024
Date Made Active in Reports: 08/28/2024
Number of Days to Update: 90

Source: EPA Region 1
Telephone: 617-918-1313
Last EDR Contact: 01/16/2025
Next Scheduled EDR Contact: 04/28/2025
Data Release Frequency: Varies

INDIAN LUST R7: Leaking Underground Storage Tanks on Indian Land
LUSTs on Indian land in Iowa, Kansas, and Nebraska

Date of Government Version: 05/07/2024
Date Data Arrived at EDR: 05/30/2024
Date Made Active in Reports: 08/28/2024
Number of Days to Update: 90

Source: EPA Region 7
Telephone: 913-551-7003
Last EDR Contact: 01/16/2025
Next Scheduled EDR Contact: 04/28/2025
Data Release Frequency: Varies

INDIAN LUST R5: Leaking Underground Storage Tanks on Indian Land
Leaking underground storage tanks located on Indian Land in Michigan, Minnesota and Wisconsin.

Date of Government Version: 04/11/2024
Date Data Arrived at EDR: 05/30/2024
Date Made Active in Reports: 08/28/2024
Number of Days to Update: 90

Source: EPA, Region 5
Telephone: 312-886-7439
Last EDR Contact: 01/16/2025
Next Scheduled EDR Contact: 04/28/2025
Data Release Frequency: Varies

INDIAN LUST R9: Leaking Underground Storage Tanks on Indian Land
LUSTs on Indian land in Arizona, California, New Mexico and Nevada

Date of Government Version: 05/07/2024
Date Data Arrived at EDR: 05/30/2024
Date Made Active in Reports: 08/28/2024
Number of Days to Update: 90

Source: Environmental Protection Agency
Telephone: 415-972-3372
Last EDR Contact: 01/16/2025
Next Scheduled EDR Contact: 04/28/2025
Data Release Frequency: Varies

INDIAN LUST R10: Leaking Underground Storage Tanks on Indian Land
LUSTs on Indian land in Alaska, Idaho, Oregon and Washington.

Date of Government Version: 05/07/2024
Date Data Arrived at EDR: 05/30/2024
Date Made Active in Reports: 08/28/2024
Number of Days to Update: 90

Source: EPA Region 10
Telephone: 206-553-2857
Last EDR Contact: 01/16/2025
Next Scheduled EDR Contact: 04/28/2025
Data Release Frequency: Varies

INDIAN LUST R6: Leaking Underground Storage Tanks on Indian Land
LUSTs on Indian land in New Mexico and Oklahoma.

Date of Government Version: 05/07/2024
Date Data Arrived at EDR: 05/30/2024
Date Made Active in Reports: 08/28/2024
Number of Days to Update: 90

Source: EPA Region 6
Telephone: 214-665-6597
Last EDR Contact: 01/16/2025
Next Scheduled EDR Contact: 04/28/2025
Data Release Frequency: Varies

INDIAN LUST R8: Leaking Underground Storage Tanks on Indian Land
LUSTs on Indian land in Colorado, Montana, North Dakota, South Dakota, Utah and Wyoming.

Date of Government Version: 05/07/2024
Date Data Arrived at EDR: 05/30/2024
Date Made Active in Reports: 08/28/2024
Number of Days to Update: 90

Source: EPA Region 8
Telephone: 303-312-6271
Last EDR Contact: 01/16/2025
Next Scheduled EDR Contact: 04/28/2025
Data Release Frequency: Varies

INDIAN LUST R4: Leaking Underground Storage Tanks on Indian Land
LUSTs on Indian land in Florida, Mississippi and North Carolina.

Date of Government Version: 05/07/2024
Date Data Arrived at EDR: 05/30/2024
Date Made Active in Reports: 08/28/2024
Number of Days to Update: 90

Source: EPA Region 4
Telephone: 404-562-8677
Last EDR Contact: 01/16/2025
Next Scheduled EDR Contact: 04/28/2025
Data Release Frequency: Varies

Lists of state and tribal registered storage tanks

FEMA UST: Underground Storage Tank Listing
A listing of all FEMA owned underground storage tanks.

Date of Government Version: 08/12/2024
Date Data Arrived at EDR: 10/30/2024
Date Made Active in Reports: 01/14/2025
Number of Days to Update: 76

Source: FEMA
Telephone: 202-646-5797
Last EDR Contact: 12/23/2024
Next Scheduled EDR Contact: 04/14/2025
Data Release Frequency: Varies

UST: Comprehensive Underground Storage Tanks
Registered Underground Storage Tanks. UST's are regulated under Subtitle I of the Resource Conservation and Recovery Act (RCRA) and must be registered with the state department responsible for administering the UST program. Available information varies by state program.

Date of Government Version: 10/07/2024
Date Data Arrived at EDR: 10/09/2024
Date Made Active in Reports: 12/30/2024
Number of Days to Update: 82

Source: Department of Environmental Services
Telephone: 803-896-7957
Last EDR Contact: 12/17/2024
Next Scheduled EDR Contact: 04/14/2025
Data Release Frequency: Quarterly

AST: Aboveground Storage Tank List
Registered Aboveground Storage Tanks.

Date of Government Version: 03/25/2004
Date Data Arrived at EDR: 08/04/2004
Date Made Active in Reports: 09/23/2004
Number of Days to Update: 50

Source: Department of Environmental Services
Telephone: 803-898-4350
Last EDR Contact: 02/12/2025
Next Scheduled EDR Contact: 06/02/2025
Data Release Frequency: No Update Planned

INDIAN UST R1: Underground Storage Tanks on Indian Land
The Indian Underground Storage Tank (UST) database provides information about underground storage tanks on Indian land in EPA Region 1 (Connecticut, Maine, Massachusetts, New Hampshire, Rhode Island, Vermont and ten Tribal Nations).

Date of Government Version: 05/14/2024
Date Data Arrived at EDR: 05/30/2024
Date Made Active in Reports: 08/28/2024
Number of Days to Update: 90

Source: EPA, Region 1
Telephone: 617-918-1313
Last EDR Contact: 01/16/2025
Next Scheduled EDR Contact: 04/28/2025
Data Release Frequency: Varies

INDIAN UST R5: Underground Storage Tanks on Indian Land
The Indian Underground Storage Tank (UST) database provides information about underground storage tanks on Indian land in EPA Region 5 (Michigan, Minnesota and Wisconsin and Tribal Nations).

Date of Government Version: 04/11/2024
Date Data Arrived at EDR: 05/30/2024
Date Made Active in Reports: 08/28/2024
Number of Days to Update: 90

Source: EPA Region 5
Telephone: 312-886-6136
Last EDR Contact: 01/16/2025
Next Scheduled EDR Contact: 04/28/2025
Data Release Frequency: Varies

INDIAN UST R10: Underground Storage Tanks on Indian Land
The Indian Underground Storage Tank (UST) database provides information about underground storage tanks on Indian land in EPA Region 10 (Alaska, Idaho, Oregon, Washington, and Tribal Nations).

Date of Government Version: 05/14/2024
Date Data Arrived at EDR: 05/30/2024
Date Made Active in Reports: 08/28/2024
Number of Days to Update: 90

Source: EPA Region 10
Telephone: 206-553-2857
Last EDR Contact: 01/16/2025
Next Scheduled EDR Contact: 04/28/2025
Data Release Frequency: Varies

INDIAN UST R4: Underground Storage Tanks on Indian Land

The Indian Underground Storage Tank (UST) database provides information about underground storage tanks on Indian land in EPA Region 4 (Alabama, Florida, Georgia, Kentucky, Mississippi, North Carolina, South Carolina, Tennessee and Tribal Nations)

Date of Government Version: 05/14/2024
Date Data Arrived at EDR: 05/30/2024
Date Made Active in Reports: 08/28/2024
Number of Days to Update: 90

Source: EPA Region 4
Telephone: 404-562-9424
Last EDR Contact: 01/16/2025
Next Scheduled EDR Contact: 07/29/2024
Data Release Frequency: Varies

INDIAN UST R9: Underground Storage Tanks on Indian Land

The Indian Underground Storage Tank (UST) database provides information about underground storage tanks on Indian land in EPA Region 9 (Arizona, California, Hawaii, Nevada, the Pacific Islands, and Tribal Nations).

Date of Government Version: 05/14/2024
Date Data Arrived at EDR: 05/30/2024
Date Made Active in Reports: 08/28/2024
Number of Days to Update: 90

Source: EPA Region 9
Telephone: 415-972-3368
Last EDR Contact: 01/16/2025
Next Scheduled EDR Contact: 04/28/2025
Data Release Frequency: Varies

INDIAN UST R8: Underground Storage Tanks on Indian Land

The Indian Underground Storage Tank (UST) database provides information about underground storage tanks on Indian land in EPA Region 8 (Colorado, Montana, North Dakota, South Dakota, Utah, Wyoming and 27 Tribal Nations).

Date of Government Version: 05/14/2024
Date Data Arrived at EDR: 05/30/2024
Date Made Active in Reports: 08/28/2024
Number of Days to Update: 90

Source: EPA Region 8
Telephone: 303-312-6137
Last EDR Contact: 01/16/2025
Next Scheduled EDR Contact: 04/28/2025
Data Release Frequency: Varies

INDIAN UST R7: Underground Storage Tanks on Indian Land

The Indian Underground Storage Tank (UST) database provides information about underground storage tanks on Indian land in EPA Region 7 (Iowa, Kansas, Missouri, Nebraska, and 9 Tribal Nations).

Date of Government Version: 05/14/2024
Date Data Arrived at EDR: 05/30/2024
Date Made Active in Reports: 08/28/2024
Number of Days to Update: 90

Source: EPA Region 7
Telephone: 913-551-7003
Last EDR Contact: 01/16/2025
Next Scheduled EDR Contact: 04/28/2025
Data Release Frequency: Varies

INDIAN UST R6: Underground Storage Tanks on Indian Land

The Indian Underground Storage Tank (UST) database provides information about underground storage tanks on Indian land in EPA Region 6 (Louisiana, Arkansas, Oklahoma, New Mexico, Texas and 65 Tribes).

Date of Government Version: 05/14/2024
Date Data Arrived at EDR: 05/30/2024
Date Made Active in Reports: 08/28/2024
Number of Days to Update: 90

Source: EPA Region 6
Telephone: 214-665-7591
Last EDR Contact: 01/16/2025
Next Scheduled EDR Contact: 04/28/2025
Data Release Frequency: Varies

GWT: GWT Management Tracking

Groundwater Tracking information. Active sites reflect the list of current open releases at ASTs but also pipelines, spills, heating oil tanks, or otherwise non-permitted petroleum releases. There is no way to separate them out in the database unfortunately. NFA does not reflect all sites closed.

Date of Government Version: 08/15/2024
Date Data Arrived at EDR: 08/20/2024
Date Made Active in Reports: 11/01/2024
Number of Days to Update: 73

Source: Department of Environmental Services
Telephone: 803-898-8137
Last EDR Contact: 01/09/2025
Next Scheduled EDR Contact: 04/28/2025
Data Release Frequency: Varies

State and tribal institutional control / engineering control registries

RCR: Registry of Conditional Remedies

The Bureau of Land and Waste Management established this Registry to help monitor and maintain sites that have conditional remedies. A Conditional Remedy is an environmental remedy that includes certain qualifications. These qualifications are divided into two major categories: Remedies requiring Land Use Controls and Conditional No Further Actions.

Date of Government Version: 10/01/2024
Date Data Arrived at EDR: 12/04/2024
Date Made Active in Reports: 12/12/2024
Number of Days to Update: 8

Source: Department of Environmental Services
Telephone: 803-896-4000
Last EDR Contact: 12/04/2024
Next Scheduled EDR Contact: 03/17/2025
Data Release Frequency: Varies

AUL: Land Use Controls

The term Land Use Controls or "LUCs" encompass institutional controls, such as those involved in real estate interests, governmental permitting, zoning, public advisories, deed notices, and other legal restrictions. The term also includes restrictions on access, whether achieved by means of engineered barriers (e.g., fence or concrete pad) or by human means (e.g., the presence of security guards). Additionally, the term includes both affirmative measures to achieve the desired restrictions (e.g., night lighting of an area) and prohibitive directives (e.g., restrictions on certain types of wells for the duration of the corrective action). Considered altogether, the LUCs for a facility will provide a tool for how the property should be used in order to maintain the level of protectiveness that one or more corrective actions were designed to achieve.

Date of Government Version: 09/03/2024
Date Data Arrived at EDR: 09/04/2024
Date Made Active in Reports: 11/18/2024
Number of Days to Update: 75

Source: Department of Environmental Services
Telephone: 803-896-4049
Last EDR Contact: 12/04/2024
Next Scheduled EDR Contact: 03/17/2025
Data Release Frequency: Varies

Lists of state and tribal voluntary cleanup sites

INDIAN VCP R7: Voluntary Cleanup Priority Lisitng

A listing of voluntary cleanup priority sites located on Indian Land located in Region 7.

Date of Government Version: 03/20/2008
Date Data Arrived at EDR: 04/22/2008
Date Made Active in Reports: 05/19/2008
Number of Days to Update: 27

Source: EPA, Region 7
Telephone: 913-551-7365
Last EDR Contact: 07/08/2021
Next Scheduled EDR Contact: 07/20/2009
Data Release Frequency: Varies

INDIAN VCP R1: Voluntary Cleanup Priority Listing

A listing of voluntary cleanup priority sites located on Indian Land located in Region 1.

Date of Government Version: 07/27/2015
Date Data Arrived at EDR: 09/29/2015
Date Made Active in Reports: 02/18/2016
Number of Days to Update: 142

Source: EPA, Region 1
Telephone: 617-918-1102
Last EDR Contact: 12/10/2024
Next Scheduled EDR Contact: 03/31/2025
Data Release Frequency: Varies

VCP: Voluntary Cleanup Sites

Sites participating in the Voluntary Cleanup Program. Once staff and a non-responsible party have agreed upon an approved scope of work for a site investigation and/or remediation, the party enters into a voluntary cleanup contract. Staff oversees the cleanup efforts to ensure that activities are performed to our satisfaction. Upon completion of the negotiated work in the voluntary cleanup contract, the non-responsible party receives State Superfund liability protection.

Date of Government Version: 10/17/2023
Date Data Arrived at EDR: 10/18/2023
Date Made Active in Reports: 10/30/2023
Number of Days to Update: 12

Source: Department of Environmental Services
Telephone: 803-896-4049
Last EDR Contact: 02/06/2025
Next Scheduled EDR Contact: 04/21/2025
Data Release Frequency: Varies

Lists of state and tribal brownfield sites

BROWNFIELDS: Brownfields Sites Listing

The Brownfields component of the Voluntary Cleanup Program allows a non-responsible party to acquire a contaminated property with State Superfund liability protection for existing contamination by agreeing to perform an environmental assessment and/or remediation.

Date of Government Version: 10/17/2023
Date Data Arrived at EDR: 10/18/2023
Date Made Active in Reports: 10/30/2023
Number of Days to Update: 12

Source: Department of Environmental Services
Telephone: 803-896-4069
Last EDR Contact: 02/06/2025
Next Scheduled EDR Contact: 04/21/2025
Data Release Frequency: Varies

ADDITIONAL ENVIRONMENTAL RECORDS

Local Brownfield lists

US BROWNFIELDS: A Listing of Brownfields Sites

Brownfields are real property, the expansion, redevelopment, or reuse of which may be complicated by the presence or potential presence of a hazardous substance, pollutant, or contaminant. Cleaning up and reinvesting in these properties takes development pressures off of undeveloped, open land, and both improves and protects the environment. Assessment, Cleanup and Redevelopment Exchange System (ACRES) stores information reported by EPA Brownfields grant recipients on brownfields properties assessed or cleaned up with grant funding as well as information on Targeted Brownfields Assessments performed by EPA Regions. A listing of ACRES Brownfield sites is obtained from Cleanups in My Community. Cleanups in My Community provides information on Brownfields properties for which information is reported back to EPA, as well as areas served by Brownfields grant programs.

Date of Government Version: 09/09/2024
Date Data Arrived at EDR: 09/11/2024
Date Made Active in Reports: 12/06/2024
Number of Days to Update: 86

Source: Environmental Protection Agency
Telephone: 202-566-2777
Last EDR Contact: 12/12/2024
Next Scheduled EDR Contact: 03/24/2025
Data Release Frequency: Semi-Annually

Local Lists of Landfill / Solid Waste Disposal Sites

SWRCY: Solid Waste Recycling Facilities

A listing of recycling center locations.

Date of Government Version: 06/30/2019
Date Data Arrived at EDR: 03/13/2020
Date Made Active in Reports: 05/22/2020
Number of Days to Update: 70

Source: Department of Environmental Services
Telephone: 803-896-8985
Last EDR Contact: 12/02/2024
Next Scheduled EDR Contact: 03/17/2025
Data Release Frequency: Varies

INDIAN ODI: Report on the Status of Open Dumps on Indian Lands

Location of open dumps on Indian land.

Date of Government Version: 12/31/1998
Date Data Arrived at EDR: 12/03/2007
Date Made Active in Reports: 01/24/2008
Number of Days to Update: 52

Source: Environmental Protection Agency
Telephone: 703-308-8245
Last EDR Contact: 01/16/2025
Next Scheduled EDR Contact: 05/05/2025
Data Release Frequency: Varies

DEBRIS REGION 9: Torres Martinez Reservation Illegal Dump Site Locations

A listing of illegal dump sites location on the Torres Martinez Indian Reservation located in eastern Riverside County and northern Imperial County, California.

Date of Government Version: 01/12/2009
Date Data Arrived at EDR: 05/07/2009
Date Made Active in Reports: 09/21/2009
Number of Days to Update: 137

Source: EPA, Region 9
Telephone: 415-947-4219
Last EDR Contact: 01/23/2025
Next Scheduled EDR Contact: 04/28/2025
Data Release Frequency: No Update Planned

ODI: Open Dump Inventory
An open dump is defined as a disposal facility that does not comply with one or more of the Part 257 or Part 258 Subtitle D Criteria.

Date of Government Version: 06/30/1985
Date Data Arrived at EDR: 08/09/2004
Date Made Active in Reports: 09/17/2004
Number of Days to Update: 39

Source: Environmental Protection Agency
Telephone: 800-424-9346
Last EDR Contact: 06/09/2004
Next Scheduled EDR Contact: N/A
Data Release Frequency: No Update Planned

IHS OPEN DUMPS: Open Dumps on Indian Land
A listing of all open dumps located on Indian Land in the United States.

Date of Government Version: 02/07/2024
Date Data Arrived at EDR: 11/13/2024
Date Made Active in Reports: 11/19/2024
Number of Days to Update: 6

Source: Department of Health & Human Serivces, Indian Health Service
Telephone: 301-443-1452
Last EDR Contact: 12/09/2024
Next Scheduled EDR Contact: 05/05/2025
Data Release Frequency: Varies

Local Lists of Hazardous waste / Contaminated Sites

US HIST CDL: National Clandestine Laboratory Register
A listing of clandestine drug lab locations that have been removed from the DEAs National Clandestine Laboratory Register.

Date of Government Version: 05/20/2024
Date Data Arrived at EDR: 08/19/2024
Date Made Active in Reports: 10/09/2024
Number of Days to Update: 51

Source: Drug Enforcement Administration
Telephone: 202-307-1000
Last EDR Contact: 11/22/2024
Next Scheduled EDR Contact: 03/03/2025
Data Release Frequency: No Update Planned

ALLSITES: Site Assessment & Remediation Public Record Database
The South Carolina Department of Health and Environmental Control is pleased to have the Public Record for your review. The purpose of this database is two-fold. First, it will provide to communities another form of notice of cleanup activity, allowing them to have more information about assessment and cleanup activities in their area and in the State. Second, it can assist those seeking to redevelop brownfield properties within South Carolina.

Date of Government Version: 09/03/2024
Date Data Arrived at EDR: 09/04/2024
Date Made Active in Reports: 11/18/2024
Number of Days to Update: 75

Source: Department of Environmental Services
Telephone: 803-896-4000
Last EDR Contact: 12/04/2024
Next Scheduled EDR Contact: 03/17/2025
Data Release Frequency: Quarterly

CDL 2: Clandestine Drug Lab Listing
A listing of clandestine drug lab site locations.

Date of Government Version: 08/15/2024
Date Data Arrived at EDR: 08/16/2024
Date Made Active in Reports: 11/01/2024
Number of Days to Update: 77

Source: South Carolina Law Enforcement Division
Telephone: 803-896-7136
Last EDR Contact: 02/12/2025
Next Scheduled EDR Contact: 06/02/2025
Data Release Frequency: Varies

CDL: Clandestine Drug Lab Sites
A listing of clandestine drug lab site locations.

Date of Government Version: 01/24/2012
Date Data Arrived at EDR: 01/26/2012
Date Made Active in Reports: 02/24/2012
Number of Days to Update: 29

Source: Department of Environmental Services
Telephone: 803-896-4288
Last EDR Contact: 11/19/2024
Next Scheduled EDR Contact: 03/10/2025
Data Release Frequency: Varies

US CDL: Clandestine Drug Labs

A listing of clandestine drug lab locations. The U.S. Department of Justice ("the Department") provides this web site as a public service. It contains addresses of some locations where law enforcement agencies reported they found chemicals or other items that indicated the presence of either clandestine drug laboratories or dumpsites. In most cases, the source of the entries is not the Department, and the Department has not verified the entry and does not guarantee its accuracy. Members of the public must verify the accuracy of all entries by, for example, contacting local law enforcement and local health departments.

Date of Government Version: 05/20/2024
Date Data Arrived at EDR: 08/19/2024
Date Made Active in Reports: 10/09/2024
Number of Days to Update: 51

Source: Drug Enforcement Administration
Telephone: 202-307-1000
Last EDR Contact: 11/22/2024
Next Scheduled EDR Contact: 03/03/2025
Data Release Frequency: Quarterly

Local Land Records

LIENS 2: CERCLA Lien Information

A Federal CERCLA ('Superfund') lien can exist by operation of law at any site or property at which EPA has spent Superfund monies. These monies are spent to investigate and address releases and threatened releases of contamination. CERCLIS provides information as to the identity of these sites and properties.

Date of Government Version: 12/19/2024
Date Data Arrived at EDR: 01/02/2025
Date Made Active in Reports: 01/21/2025
Number of Days to Update: 19

Source: Environmental Protection Agency
Telephone: 202-564-6023
Last EDR Contact: 02/03/2025
Next Scheduled EDR Contact: 04/07/2025
Data Release Frequency: Semi-Annually

Records of Emergency Release Reports

HMIRS: Hazardous Materials Information Reporting System

Hazardous Materials Incident Report System. HMIRS contains hazardous material spill incidents reported to DOT.

Date of Government Version: 06/14/2024
Date Data Arrived at EDR: 06/17/2024
Date Made Active in Reports: 06/24/2024
Number of Days to Update: 7

Source: U.S. Department of Transportation
Telephone: 202-366-4555
Last EDR Contact: 12/11/2024
Next Scheduled EDR Contact: 03/31/2025
Data Release Frequency: Quarterly

SPILLS: Spill List

Spills and releases of petroleum and hazardous chemicals reported to the Oil & Chemical Emergency Response division.

Date of Government Version: 12/09/2024
Date Data Arrived at EDR: 12/09/2024
Date Made Active in Reports: 12/27/2024
Number of Days to Update: 18

Source: Department of Environmental Services
Telephone: 803-898-4111
Last EDR Contact: 02/12/2025
Next Scheduled EDR Contact: 06/02/2025
Data Release Frequency: Semi-Annually

SPILLS 90: SPILLS90 data from FirstSearch

Spills 90 includes those spill and release records available exclusively from FirstSearch databases. Typically, they may include chemical, oil and/or hazardous substance spills recorded after 1990. Duplicate records that are already included in EDR incident and release records are not included in Spills 90.

Date of Government Version: 10/25/2012
Date Data Arrived at EDR: 01/03/2013
Date Made Active in Reports: 03/07/2013
Number of Days to Update: 63

Source: FirstSearch
Telephone: N/A
Last EDR Contact: 01/03/2013
Next Scheduled EDR Contact: N/A
Data Release Frequency: No Update Planned

SPILLS 80: SPILLS80 data from FirstSearch

Spills 80 includes those spill and release records available from FirstSearch databases prior to 1990. Typically, they may include chemical, oil and/or hazardous substance spills recorded before 1990. Duplicate records that are already included in EDR incident and release records are not included in Spills 80.

Date of Government Version: 03/26/2001
Date Data Arrived at EDR: 01/03/2013
Date Made Active in Reports: 03/07/2013
Number of Days to Update: 63

Source: FirstSearch
Telephone: N/A
Last EDR Contact: 01/03/2013
Next Scheduled EDR Contact: N/A
Data Release Frequency: No Update Planned

Other Ascertainable Records

RCRA NonGen / NLR: RCRA - Non Generators / No Longer Regulated

RCRAInfo is EPA's comprehensive information system, providing access to data supporting the Resource Conservation and Recovery Act (RCRA) of 1976 and the Hazardous and Solid Waste Amendments (HSWA) of 1984. The database includes selective information on sites which generate, transport, store, treat and/or dispose of hazardous waste as defined by the Resource Conservation and Recovery Act (RCRA). Non-Generators do not presently generate hazardous waste.

Date of Government Version: 09/16/2024
Date Data Arrived at EDR: 09/17/2024
Date Made Active in Reports: 12/06/2024
Number of Days to Update: 80

Source: Environmental Protection Agency
Telephone: (404) 562-8651
Last EDR Contact: 12/12/2024
Next Scheduled EDR Contact: 03/31/2025
Data Release Frequency: Quarterly

FUDS: Formerly Used Defense Sites

The listing includes locations of Formerly Used Defense Sites properties where the US Army Corps of Engineers is actively working or will take necessary cleanup actions.

Date of Government Version: 10/01/2024
Date Data Arrived at EDR: 11/12/2024
Date Made Active in Reports: 01/21/2025
Number of Days to Update: 70

Source: U.S. Army Corps of Engineers
Telephone: 202-528-4285
Last EDR Contact: 02/11/2025
Next Scheduled EDR Contact: 05/26/2025
Data Release Frequency: Varies

DOD: Department of Defense Sites

This data set consists of federally owned or administered lands, administered by the Department of Defense, that have any area equal to or greater than 640 acres of the United States, Puerto Rico, and the U.S. Virgin Islands.

Date of Government Version: 06/07/2021
Date Data Arrived at EDR: 07/13/2021
Date Made Active in Reports: 03/09/2022
Number of Days to Update: 239

Source: USGS
Telephone: 888-275-8747
Last EDR Contact: 01/07/2025
Next Scheduled EDR Contact: 04/21/2025
Data Release Frequency: Varies

FEDLAND: Federal and Indian Lands

Federally and Indian administrated lands of the United States. Lands included are administrated by: Army Corps of Engineers, Bureau of Reclamation, National Wild and Scenic River, National Wildlife Refuge, Public Domain Land, Wilderness, Wilderness Study Area, Wildlife Management Area, Bureau of Indian Affairs, Bureau of Land Management, Department of Justice, Forest Service, Fish and Wildlife Service, National Park Service.

Date of Government Version: 04/02/2018
Date Data Arrived at EDR: 04/11/2018
Date Made Active in Reports: 11/06/2019
Number of Days to Update: 574

Source: U.S. Geological Survey
Telephone: 888-275-8747
Last EDR Contact: 12/30/2024
Next Scheduled EDR Contact: 04/14/2025
Data Release Frequency: N/A

SCRD DRYCLEANERS: State Coalition for Remediation of Drycleaners Listing

The State Coalition for Remediation of Drycleaners was established in 1998, with support from the U.S. EPA Office of Superfund Remediation and Technology Innovation. It is comprised of representatives of states with established drycleaner remediation programs. Currently the member states are Alabama, Connecticut, Florida, Illinois, Kansas, Minnesota, Missouri, North Carolina, Oregon, South Carolina, Tennessee, Texas, and Wisconsin.

Date of Government Version: 07/30/2021
Date Data Arrived at EDR: 02/03/2023
Date Made Active in Reports: 02/10/2023
Number of Days to Update: 7

Source: Environmental Protection Agency
Telephone: 615-532-8599
Last EDR Contact: 02/03/2025
Next Scheduled EDR Contact: 05/19/2025
Data Release Frequency: Varies

US FIN ASSUR: Financial Assurance Information

All owners and operators of facilities that treat, store, or dispose of hazardous waste are required to provide proof that they will have sufficient funds to pay for the clean up, closure, and post-closure care of their facilities.

Date of Government Version: 09/16/2024
Date Data Arrived at EDR: 09/17/2024
Date Made Active in Reports: 12/20/2024
Number of Days to Update: 94

Source: Environmental Protection Agency
Telephone: 202-566-1917
Last EDR Contact: 12/12/2024
Next Scheduled EDR Contact: 03/31/2025
Data Release Frequency: Quarterly

EPA WATCH LIST: EPA Watch List

EPA maintains a "Watch List" to facilitate dialogue between EPA, state and local environmental agencies on enforcement matters relating to facilities with alleged violations identified as either significant or high priority. Being on the Watch List does not mean that the facility has actually violated the law only that an investigation by EPA or a state or local environmental agency has led those organizations to allege that an unproven violation has in fact occurred. Being on the Watch List does not represent a higher level of concern regarding the alleged violations that were detected, but instead indicates cases requiring additional dialogue between EPA, state and local agencies - primarily because of the length of time the alleged violation has gone unaddressed or unresolved.

Date of Government Version: 08/30/2013
Date Data Arrived at EDR: 03/21/2014
Date Made Active in Reports: 06/17/2014
Number of Days to Update: 88

Source: Environmental Protection Agency
Telephone: 617-520-3000
Last EDR Contact: 01/27/2025
Next Scheduled EDR Contact: 05/12/2025
Data Release Frequency: No Update Planned

2020 COR ACTION: 2020 Corrective Action Program List

The EPA has set ambitious goals for the RCRA Corrective Action program by creating the 2020 Corrective Action Universe. This RCRA cleanup baseline includes facilities expected to need corrective action. The 2020 universe contains a wide variety of sites. Some properties are heavily contaminated while others were contaminated but have since been cleaned up. Still others have not been fully investigated yet, and may require little or no remediation. Inclusion in the 2020 Universe does not necessarily imply failure on the part of a facility to meet its RCRA obligations.

Date of Government Version: 09/30/2017
Date Data Arrived at EDR: 05/08/2018
Date Made Active in Reports: 07/20/2018
Number of Days to Update: 73

Source: Environmental Protection Agency
Telephone: 703-308-4044
Last EDR Contact: 01/30/2025
Next Scheduled EDR Contact: 05/12/2025
Data Release Frequency: Varies

TSCA: Toxic Substances Control Act

Toxic Substances Control Act. TSCA identifies manufacturers and importers of chemical substances included on the TSCA Chemical Substance Inventory list. It includes data on the production volume of these substances by plant site.

Date of Government Version: 12/31/2020
Date Data Arrived at EDR: 06/14/2022
Date Made Active in Reports: 03/24/2023
Number of Days to Update: 283

Source: EPA
Telephone: 202-260-5521
Last EDR Contact: 12/12/2024
Next Scheduled EDR Contact: 03/24/2025
Data Release Frequency: Every 4 Years

TRIS: Toxic Chemical Release Inventory System

Toxic Release Inventory System. TRIS identifies facilities which release toxic chemicals to the air, water and land in reportable quantities under SARA Title III Section 313.

Date of Government Version: 12/31/2022
Date Data Arrived at EDR: 11/13/2023
Date Made Active in Reports: 02/07/2024
Number of Days to Update: 86

Source: EPA
Telephone: 202-566-0250
Last EDR Contact: 02/11/2025
Next Scheduled EDR Contact: 05/26/2025
Data Release Frequency: Annually

SSTS: Section 7 Tracking Systems

Section 7 of the Federal Insecticide, Fungicide and Rodenticide Act, as amended (92 Stat. 829) requires all registered pesticide-producing establishments to submit a report to the Environmental Protection Agency by March 1st each year. Each establishment must report the types and amounts of pesticides, active ingredients and devices being produced, and those having been produced and sold or distributed in the past year.

Date of Government Version: 10/15/2024
Date Data Arrived at EDR: 10/16/2024
Date Made Active in Reports: 01/14/2025
Number of Days to Update: 90

Source: EPA
Telephone: 202-564-4203
Last EDR Contact: 01/15/2025
Next Scheduled EDR Contact: 04/28/2025
Data Release Frequency: Annually

ROD: Records Of Decision

Record of Decision. ROD documents mandate a permanent remedy at an NPL (Superfund) site containing technical and health information to aid in the cleanup.

Date of Government Version: 10/24/2024
Date Data Arrived at EDR: 11/01/2024
Date Made Active in Reports: 11/19/2024
Number of Days to Update: 18

Source: EPA
Telephone: 703-416-0223
Last EDR Contact: 02/03/2025
Next Scheduled EDR Contact: 03/10/2025
Data Release Frequency: Annually

RMP: Risk Management Plans

When Congress passed the Clean Air Act Amendments of 1990, it required EPA to publish regulations and guidance for chemical accident prevention at facilities using extremely hazardous substances. The Risk Management Program Rule (RMP Rule) was written to implement Section 112(r) of these amendments. The rule, which built upon existing industry codes and standards, requires companies of all sizes that use certain flammable and toxic substances to develop a Risk Management Program, which includes a(n): Hazard assessment that details the potential effects of an accidental release, an accident history of the last five years, and an evaluation of worst-case and alternative accidental releases; Prevention program that includes safety precautions and maintenance, monitoring, and employee training measures; and Emergency response program that spells out emergency health care, employee training measures and procedures for informing the public and response agencies (e.g the fire department) should an accident occur.

Date of Government Version: 10/01/2024
Date Data Arrived at EDR: 10/23/2024
Date Made Active in Reports: 01/14/2025
Number of Days to Update: 83

Source: Environmental Protection Agency
Telephone: 202-564-8600
Last EDR Contact: 01/09/2025
Next Scheduled EDR Contact: 04/28/2025
Data Release Frequency: Varies

RAATS: RCRA Administrative Action Tracking System

RCRA Administration Action Tracking System. RAATS contains records based on enforcement actions issued under RCRA pertaining to major violators and includes administrative and civil actions brought by the EPA. For administration actions after September 30, 1995, data entry in the RAATS database was discontinued. EPA will retain a copy of the database for historical records. It was necessary to terminate RAATS because a decrease in agency resources made it impossible to continue to update the information contained in the database.

Date of Government Version: 04/17/1995
Date Data Arrived at EDR: 07/03/1995
Date Made Active in Reports: 08/07/1995
Number of Days to Update: 35

Source: EPA
Telephone: 202-564-4104
Last EDR Contact: 06/02/2008
Next Scheduled EDR Contact: 09/01/2008
Data Release Frequency: No Update Planned

PRP: Potentially Responsible Parties
A listing of verified Potentially Responsible Parties

Date of Government Version: 09/19/2023
Date Data Arrived at EDR: 10/03/2023
Date Made Active in Reports: 10/19/2023
Number of Days to Update: 16

Source: EPA
Telephone: 202-564-6023
Last EDR Contact: 02/03/2025
Next Scheduled EDR Contact: 05/12/2025
Data Release Frequency: Quarterly

PADS: PCB Activity Database System
PCB Activity Database. PADS Identifies generators, transporters, commercial storers and/or brokers and disposers of PCB's who are required to notify the EPA of such activities.

Date of Government Version: 07/01/2024
Date Data Arrived at EDR: 10/02/2024
Date Made Active in Reports: 01/10/2025
Number of Days to Update: 100

Source: EPA
Telephone: 202-566-0500
Last EDR Contact: 01/02/2025
Next Scheduled EDR Contact: 04/14/2025
Data Release Frequency: Annually

ICIS: Integrated Compliance Information System
The Integrated Compliance Information System (ICIS) supports the information needs of the national enforcement and compliance program as well as the unique needs of the National Pollutant Discharge Elimination System (NPDES) program.

Date of Government Version: 11/18/2016
Date Data Arrived at EDR: 11/23/2016
Date Made Active in Reports: 02/10/2017
Number of Days to Update: 79

Source: Environmental Protection Agency
Telephone: 202-564-2501
Last EDR Contact: 12/23/2024
Next Scheduled EDR Contact: 04/14/2025
Data Release Frequency: Quarterly

FTTS: FIFRA/ TSCA Tracking System - FIFRA (Federal Insecticide, Fungicide, & Rodenticide Act)/TSCA (Toxic Substances Control Act)
FTTS tracks administrative cases and pesticide enforcement actions and compliance activities related to FIFRA, TSCA and EPCRA (Emergency Planning and Community Right-to-Know Act). To maintain currency, EDR contacts the Agency on a quarterly basis.

Date of Government Version: 04/09/2009
Date Data Arrived at EDR: 04/16/2009
Date Made Active in Reports: 05/11/2009
Number of Days to Update: 25

Source: EPA/Office of Prevention, Pesticides and Toxic Substances
Telephone: 202-566-1667
Last EDR Contact: 08/18/2017
Next Scheduled EDR Contact: 12/04/2017
Data Release Frequency: No Update Planned

FTTS INSP: FIFRA/ TSCA Tracking System - FIFRA (Federal Insecticide, Fungicide, & Rodenticide Act)/TSCA (Toxic Substances Control Act)
A listing of FIFRA/TSCA Tracking System (FTTS) inspections and enforcements.

Date of Government Version: 04/09/2009
Date Data Arrived at EDR: 04/16/2009
Date Made Active in Reports: 05/11/2009
Number of Days to Update: 25

Source: EPA
Telephone: 202-566-1667
Last EDR Contact: 08/18/2017
Next Scheduled EDR Contact: 12/04/2017
Data Release Frequency: No Update Planned

MLTS: Material Licensing Tracking System
MLTS is maintained by the Nuclear Regulatory Commission and contains a list of approximately 8,100 sites which possess or use radioactive materials and which are subject to NRC licensing requirements. To maintain currency, EDR contacts the Agency on a quarterly basis.

Date of Government Version: 10/12/2024
Date Data Arrived at EDR: 10/17/2024
Date Made Active in Reports: 11/19/2024
Number of Days to Update: 33

Source: Nuclear Regulatory Commission
Telephone: 301-415-0717
Last EDR Contact: 01/09/2025
Next Scheduled EDR Contact: 04/28/2025
Data Release Frequency: Quarterly

COAL ASH DOE: Steam-Electric Plant Operation Data
A listing of power plants that store ash in surface ponds.

Date of Government Version: 12/31/2023
Date Data Arrived at EDR: 10/16/2024
Date Made Active in Reports: 01/14/2025
Number of Days to Update: 90

Source: Department of Energy
Telephone: 202-586-8719
Last EDR Contact: 11/20/2024
Next Scheduled EDR Contact: 03/10/2025
Data Release Frequency: Varies

COAL ASH EPA: Coal Combustion Residues Surface Impoundments List
A listing of coal combustion residues surface impoundments with high hazard potential ratings.

Date of Government Version: 01/12/2017
Date Data Arrived at EDR: 03/05/2019
Date Made Active in Reports: 11/11/2019
Number of Days to Update: 251

Source: Environmental Protection Agency
Telephone: N/A
Last EDR Contact: 11/20/2024
Next Scheduled EDR Contact: 03/10/2025
Data Release Frequency: Varies

PCB TRANSFORMER: PCB Transformer Registration Database
The database of PCB transformer registrations that includes all PCB registration submittals.

Date of Government Version: 09/13/2019
Date Data Arrived at EDR: 11/06/2019
Date Made Active in Reports: 02/10/2020
Number of Days to Update: 96

Source: Environmental Protection Agency
Telephone: 202-566-0517
Last EDR Contact: 01/30/2025
Next Scheduled EDR Contact: 05/12/2025
Data Release Frequency: Varies

RADINFO: Radiation Information Database
The Radiation Information Database (RADINFO) contains information about facilities that are regulated by U.S. Environmental Protection Agency (EPA) regulations for radiation and radioactivity.

Date of Government Version: 07/01/2019
Date Data Arrived at EDR: 07/01/2019
Date Made Active in Reports: 09/23/2019
Number of Days to Update: 84

Source: Environmental Protection Agency
Telephone: 202-343-9775
Last EDR Contact: 12/17/2024
Next Scheduled EDR Contact: 04/07/2025
Data Release Frequency: Quarterly

HIST FTTS: FIFRA/TSCA Tracking System Administrative Case Listing
A complete administrative case listing from the FIFRA/TSCA Tracking System (FTTS) for all ten EPA regions. The information was obtained from the National Compliance Database (NCDB). NCDB supports the implementation of FIFRA (Federal Insecticide, Fungicide, and Rodenticide Act) and TSCA (Toxic Substances Control Act). Some EPA regions are now closing out records. Because of that, and the fact that some EPA regions are not providing EPA Headquarters with updated records, it was decided to create a HIST FTTS database. It included records that may not be included in the newer FTTS database updates. This database is no longer updated.

Date of Government Version: 10/19/2006
Date Data Arrived at EDR: 03/01/2007
Date Made Active in Reports: 04/10/2007
Number of Days to Update: 40

Source: Environmental Protection Agency
Telephone: 202-564-2501
Last EDR Contact: 12/17/2007
Next Scheduled EDR Contact: 03/17/2008
Data Release Frequency: No Update Planned

HIST FTTS INSP: FIFRA/TSCA Tracking System Inspection & Enforcement Case Listing
A complete inspection and enforcement case listing from the FIFRA/TSCA Tracking System (FTTS) for all ten EPA regions. The information was obtained from the National Compliance Database (NCDB). NCDB supports the implementation of FIFRA (Federal Insecticide, Fungicide, and Rodenticide Act) and TSCA (Toxic Substances Control Act). Some EPA regions are now closing out records. Because of that, and the fact that some EPA regions are not providing EPA Headquarters with updated records, it was decided to create a HIST FTTS database. It included records that may not be included in the newer FTTS database updates. This database is no longer updated.

Date of Government Version: 10/19/2006
Date Data Arrived at EDR: 03/01/2007
Date Made Active in Reports: 04/10/2007
Number of Days to Update: 40

Source: Environmental Protection Agency
Telephone: 202-564-2501
Last EDR Contact: 12/17/2008
Next Scheduled EDR Contact: 03/17/2008
Data Release Frequency: No Update Planned

DOT OPS: Incident and Accident Data

Department of Transporation, Office of Pipeline Safety Incident and Accident data.

Date of Government Version: 10/04/2024
Date Data Arrived at EDR: 10/16/2024
Date Made Active in Reports: 12/06/2024
Number of Days to Update: 51

Source: Department of Transporation, Office of Pipeline Safety
Telephone: 202-366-4595
Last EDR Contact: 01/22/2025
Next Scheduled EDR Contact: 05/05/2025
Data Release Frequency: Quarterly

CONSENT: Superfund (CERCLA) Consent Decrees

Major legal settlements that establish responsibility and standards for cleanup at NPL (Superfund) sites. Released periodically by United States District Courts after settlement by parties to litigation matters.

Date of Government Version: 09/30/2024
Date Data Arrived at EDR: 10/09/2024
Date Made Active in Reports: 01/10/2025
Number of Days to Update: 93

Source: Department of Justice, Consent Decree Library
Telephone: Varies
Last EDR Contact: 12/30/2024
Next Scheduled EDR Contact: 04/14/2025
Data Release Frequency: Varies

BRS: Biennial Reporting System

The Biennial Reporting System is a national system administered by the EPA that collects data on the generation and management of hazardous waste. BRS captures detailed data from two groups: Large Quantity Generators (LQG) and Treatment, Storage, and Disposal Facilities.

Date of Government Version: 12/31/2021
Date Data Arrived at EDR: 03/09/2023
Date Made Active in Reports: 03/20/2023
Number of Days to Update: 11

Source: EPA/NTIS
Telephone: 800-424-9346
Last EDR Contact: 12/12/2024
Next Scheduled EDR Contact: 03/31/2025
Data Release Frequency: Biennially

INDIAN RESERV: Indian Reservations

This map layer portrays Indian administered lands of the United States that have any area equal to or greater than 640 acres.

Date of Government Version: 12/31/2014
Date Data Arrived at EDR: 07/14/2015
Date Made Active in Reports: 01/10/2017
Number of Days to Update: 546

Source: USGS
Telephone: 202-208-3710
Last EDR Contact: 12/30/2024
Next Scheduled EDR Contact: 04/14/2025
Data Release Frequency: Semi-Annually

FUSRAP: Formerly Utilized Sites Remedial Action Program

DOE established the Formerly Utilized Sites Remedial Action Program (FUSRAP) in 1974 to remediate sites where radioactive contamination remained from Manhattan Project and early U.S. Atomic Energy Commission (AEC) operations.

Date of Government Version: 03/03/2023
Date Data Arrived at EDR: 03/03/2023
Date Made Active in Reports: 06/09/2023
Number of Days to Update: 98

Source: Department of Energy
Telephone: 202-586-3559
Last EDR Contact: 01/23/2025
Next Scheduled EDR Contact: 05/12/2025
Data Release Frequency: Varies

UMTRA: Uranium Mill Tailings Sites

Uranium ore was mined by private companies for federal government use in national defense programs. When the mills shut down, large piles of the sand-like material (mill tailings) remain after uranium has been extracted from the ore. Levels of human exposure to radioactive materials from the piles are low; however, in some cases tailings were used as construction materials before the potential health hazards of the tailings were recognized.

Date of Government Version: 05/08/2024
Date Data Arrived at EDR: 08/14/2024
Date Made Active in Reports: 08/28/2024
Number of Days to Update: 14

Source: Department of Energy
Telephone: 505-845-0011
Last EDR Contact: 02/06/2025
Next Scheduled EDR Contact: 05/26/2025
Data Release Frequency: Varies

LEAD SMELTER 1: Lead Smelter Sites

A listing of former lead smelter site locations.

Date of Government Version: 12/19/2024
Date Data Arrived at EDR: 01/02/2025
Date Made Active in Reports: 01/21/2025
Number of Days to Update: 19

Source: Environmental Protection Agency
Telephone: 703-603-8787
Last EDR Contact: 02/03/2025
Next Scheduled EDR Contact: 04/07/2025
Data Release Frequency: Varies

LEAD SMELTER 2: Lead Smelter Sites

A list of several hundred sites in the U.S. where secondary lead smelting was done from 1931and 1964. These sites may pose a threat to public health through ingestion or inhalation of contaminated soil or dust

Date of Government Version: 04/05/2001
Date Data Arrived at EDR: 10/27/2010
Date Made Active in Reports: 12/02/2010
Number of Days to Update: 36

Source: American Journal of Public Health
Telephone: 703-305-6451
Last EDR Contact: 12/02/2009
Next Scheduled EDR Contact: N/A
Data Release Frequency: No Update Planned

US AIRS (AFS): Aerometric Information Retrieval System Facility Subsystem (AFS)

The database is a sub-system of Aerometric Information Retrieval System (AIRS). AFS contains compliance data on air pollution point sources regulated by the U.S. EPA and/or state and local air regulatory agencies. This information comes from source reports by various stationary sources of air pollution, such as electric power plants, steel mills, factories, and universities, and provides information about the air pollutants they produce. Action, air program, air program pollutant, and general level plant data. It is used to track emissions and compliance data from industrial plants.

Date of Government Version: 10/12/2016
Date Data Arrived at EDR: 10/26/2016
Date Made Active in Reports: 02/03/2017
Number of Days to Update: 100

Source: EPA
Telephone: 202-564-2496
Last EDR Contact: 09/26/2017
Next Scheduled EDR Contact: 01/08/2018
Data Release Frequency: Annually

US AIRS MINOR: Air Facility System Data

A listing of minor source facilities.

Date of Government Version: 10/12/2016
Date Data Arrived at EDR: 10/26/2016
Date Made Active in Reports: 02/03/2017
Number of Days to Update: 100

Source: EPA
Telephone: 202-564-2496
Last EDR Contact: 09/26/2017
Next Scheduled EDR Contact: 01/08/2018
Data Release Frequency: Annually

US MINES: Mines Master Index File

Contains all mine identification numbers issued for mines active or opened since 1971. The data also includes violation information.

Date of Government Version: 11/01/2024
Date Data Arrived at EDR: 11/18/2024
Date Made Active in Reports: 02/11/2025
Number of Days to Update: 85

Source: Department of Labor, Mine Safety and Health Administration
Telephone: 303-231-5959
Last EDR Contact: 11/18/2024
Next Scheduled EDR Contact: 03/03/2025
Data Release Frequency: Semi-Annually

MINES VIOLATIONS: MSHA Violation Assessment Data

Mines violation and assessment information. Department of Labor, Mine Safety & Health Administration.

Date of Government Version: 10/01/2024
Date Data Arrived at EDR: 10/02/2024
Date Made Active in Reports: 10/09/2024
Number of Days to Update: 7

Source: DOL, Mine Safety & Health Admi
Telephone: 202-693-9424
Last EDR Contact: 01/02/2025
Next Scheduled EDR Contact: 03/03/2025
Data Release Frequency: Quarterly

US MINES 2: Ferrous and Nonferrous Metal Mines Database Listing

This map layer includes ferrous (ferrous metal mines are facilities that extract ferrous metals, such as iron ore or molybdenum) and nonferrous (Nonferrous metal mines are facilities that extract nonferrous metals, such as gold, silver, copper, zinc, and lead) metal mines in the United States.

Date of Government Version: 05/02/2024
Date Data Arrived at EDR: 08/20/2024
Date Made Active in Reports: 10/09/2024
Number of Days to Update: 50

Source: USGS
Telephone: 703-648-7709
Last EDR Contact: 11/22/2024
Next Scheduled EDR Contact: 03/03/2025
Data Release Frequency: Varies

US MINES 3: Active Mines & Mineral Plants Database Listing

Active Mines and Mineral Processing Plant operations for commodities monitored by the Minerals Information Team of the USGS.

Date of Government Version: 04/14/2011
Date Data Arrived at EDR: 06/08/2011
Date Made Active in Reports: 09/13/2011
Number of Days to Update: 97

Source: USGS
Telephone: 703-648-7709
Last EDR Contact: 11/22/2024
Next Scheduled EDR Contact: 03/03/2025
Data Release Frequency: Varies

MINES MRDS: Mineral Resources Data System

Mineral Resources Data System

Date of Government Version: 08/23/2022
Date Data Arrived at EDR: 11/22/2022
Date Made Active in Reports: 02/28/2023
Number of Days to Update: 98

Source: USGS
Telephone: 703-648-6533
Last EDR Contact: 11/22/2024
Next Scheduled EDR Contact: 03/03/2025
Data Release Frequency: Varies

ABANDONED MINES: Abandoned Mines

An inventory of land and water impacted by past mining (primarily coal mining) is maintained by OSMRE to provide information needed to implement the Surface Mining Control and Reclamation Act of 1977 (SMCRA). The inventory contains information on the location, type, and extent of AML impacts, as well as, information on the cost associated with the reclamation of those problems. The inventory is based upon field surveys by State, Tribal, and OSMRE program officials. It is dynamic to the extent that it is modified as new problems are identified and existing problems are reclaimed.

Date of Government Version: 09/10/2024
Date Data Arrived at EDR: 09/11/2024
Date Made Active in Reports: 11/19/2024
Number of Days to Update: 69

Source: Department of Interior
Telephone: 202-208-2609
Last EDR Contact: 12/10/2024
Next Scheduled EDR Contact: 03/17/2025
Data Release Frequency: Quarterly

FINDS: Facility Index System/Facility Registry System

Facility Index System. FINDS contains both facility information and 'pointers' to other sources that contain more detail. EDR includes the following FINDS databases in this report: PCS (Permit Compliance System), AIRS (Aerometric Information Retrieval System), DOCKET (Enforcement Docket used to manage and track information on civil judicial enforcement cases for all environmental statutes), FURS (Federal Underground Injection Control), C-DOCKET (Criminal Docket System used to track criminal enforcement actions for all environmental statutes), FFIS (Federal Facilities Information System), STATE (State Environmental Laws and Statutes), and PADS (PCB Activity Data System).

Date of Government Version: 08/13/2024
Date Data Arrived at EDR: 08/20/2024
Date Made Active in Reports: 08/28/2024
Number of Days to Update: 8

Source: EPA
Telephone: (404) 562-9900
Last EDR Contact: 11/20/2024
Next Scheduled EDR Contact: 03/10/2025
Data Release Frequency: Quarterly

GOVERNMENT RECORDS SEARCHED / DATA CURRENCY TRACKING

ECHO: Enforcement & Compliance History Information
ECHO provides integrated compliance and enforcement information for about 800,000 regulated facilities nationwide.

Date of Government Version: 12/21/2024
Date Data Arrived at EDR: 12/27/2024
Date Made Active in Reports: 01/10/2025
Number of Days to Update: 14

Source: Environmental Protection Agency
Telephone: 202-564-2280
Last EDR Contact: 12/27/2024
Next Scheduled EDR Contact: 04/14/2025
Data Release Frequency: Quarterly

DOCKET HWC: Hazardous Waste Compliance Docket Listing
A complete list of the Federal Agency Hazardous Waste Compliance Docket Facilities.

Date of Government Version: 05/06/2021
Date Data Arrived at EDR: 05/21/2021
Date Made Active in Reports: 08/11/2021
Number of Days to Update: 82

Source: Environmental Protection Agency
Telephone: 202-564-0527
Last EDR Contact: 02/12/2025
Next Scheduled EDR Contact: 06/02/2025
Data Release Frequency: Varies

UXO: Unexploded Ordnance Sites
A listing of unexploded ordnance site locations

Date of Government Version: 09/06/2023
Date Data Arrived at EDR: 09/13/2023
Date Made Active in Reports: 12/11/2023
Number of Days to Update: 89

Source: Department of Defense
Telephone: 703-704-1564
Last EDR Contact: 01/06/2025
Next Scheduled EDR Contact: 04/21/2025
Data Release Frequency: Varies

FUELS PROGRAM: EPA Fuels Program Registered Listing
This listing includes facilities that are registered under the Part 80 (Code of Federal Regulations) EPA Fuels Programs. All companies now are required to submit new and updated registrations.

Date of Government Version: 11/08/2024
Date Data Arrived at EDR: 11/08/2024
Date Made Active in Reports: 01/14/2025
Number of Days to Update: 67

Source: EPA
Telephone: 800-385-6164
Last EDR Contact: 02/13/2025
Next Scheduled EDR Contact: 05/26/2025
Data Release Frequency: Quarterly

PFAS NPL: Superfund Sites with PFAS Detections Information
EPA's Office of Land and Emergency Management and EPA Regional Offices maintain data describing what is known about site investigations, contamination, and remedial actions under the Comprehensive Environmental Response, Compensation, and Liability Act (CERCLA) where PFAS is present in the environment.

Date of Government Version: 12/30/2024
Date Data Arrived at EDR: 01/02/2025
Date Made Active in Reports: 01/10/2025
Number of Days to Update: 8

Source: Environmental Protection Agency
Telephone: 703-603-8895
Last EDR Contact: 01/02/2025
Next Scheduled EDR Contact: 04/14/2025
Data Release Frequency: Varies

PFAS FEDERAL SITES: Federal Sites PFAS Information
Several federal entities, such as the federal Superfund program, Department of Defense, National Aeronautics and Space Administration, Department of Transportation, and Department of Energy provided information for sites with known or suspected detections at federal facilities.

Date of Government Version: 12/30/2024
Date Data Arrived at EDR: 01/02/2025
Date Made Active in Reports: 01/10/2025
Number of Days to Update: 8

Source: Environmental Protection Agency
Telephone: 202-272-0167
Last EDR Contact: 01/02/2025
Next Scheduled EDR Contact: 04/14/2025
Data Release Frequency: Varies

PFAS TRIS: List of PFAS Added to the TRI

Section 7321 of the National Defense Authorization Act for Fiscal Year 2020 (NDAA) immediately added certain per- and polyfluoroalkyl substances (PFAS) to the list of chemicals covered by the Toxics Release Inventory (TRI) under Section 313 of the Emergency Planning and Community Right-to-Know Act (EPCRA) and provided a framework for additional PFAS to be added to TRI on an annual basis.

Date of Government Version: 12/30/2024
Date Data Arrived at EDR: 01/02/2025
Date Made Active in Reports: 01/10/2025
Number of Days to Update: 8

Source: Environmental Protection Agency
Telephone: 202-566-0250
Last EDR Contact: 01/02/2025
Next Scheduled EDR Contact: 04/14/2025
Data Release Frequency: Varies

PFAS TSCA: PFAS Manufacture and Imports Information

EPA issued the Chemical Data Reporting (CDR) Rule under the Toxic Substances Control Act (TSCA) and requires chemical manufacturers and facilities that manufacture or import chemical substances to report data to EPA. EPA publishes non-confidential business information (non-CBI) and includes descriptive information about each site, corporate parent, production volume, other manufacturing information, and processing and use information.

Date of Government Version: 12/30/2024
Date Data Arrived at EDR: 01/02/2025
Date Made Active in Reports: 01/10/2025
Number of Days to Update: 8

Source: Environmental Protection Agency
Telephone: 202-272-0167
Last EDR Contact: 01/02/2025
Next Scheduled EDR Contact: 04/14/2025
Data Release Frequency: Varies

PFAS RCRA MANIFEST: PFAS Transfers Identified In the RCRA Database Listing

To work around the lack of PFAS waste codes in the RCRA database, EPA developed the PFAS Transfers dataset by mining e-Manifest records containing at least one of these common PFAS keywords: PFAS, PFOA, PFOS, PERFL, AFFF, GENX, GEN-X (plus the VT waste codes). These keywords were searched for in the following text fields: Manifest handling instructions (MANIFEST_HANDLING_INSTR), Non-hazardous waste description (NON_HAZ_WASTE_DESCRIPTION), DOT printed information (DOT_PRINTED_INFORMATION), Waste line handling instructions (WASTE_LINE_HANDLING_INSTR), Waste residue comments (WASTE_RESIDUE_COMMENTS).

Date of Government Version: 12/30/2024
Date Data Arrived at EDR: 01/02/2025
Date Made Active in Reports: 01/10/2025
Number of Days to Update: 8

Source: Environmental Protection Agency
Telephone: 202-272-0167
Last EDR Contact: 10/02/2024
Next Scheduled EDR Contact: 04/14/2025
Data Release Frequency: Varies

PFAS ATSDR: PFAS Contamination Site Location Listing

PFAS contamination site locations from the Department of Health & Human Services, Center for Disease Control & Prevention. ATSDR is involved at a number of PFAS-related sites, either directly or through assisting state and federal partners. As of now, most sites are related to drinking water contamination connected with PFAS production facilities or fire training areas where aqueous film-forming firefighting foam (AFFF) was regularly used.

Date of Government Version: 06/24/2020
Date Data Arrived at EDR: 03/17/2021
Date Made Active in Reports: 11/08/2022
Number of Days to Update: 601

Source: Department of Health & Human Services
Telephone: 202-741-5770
Last EDR Contact: 01/16/2025
Next Scheduled EDR Contact: 05/05/2025
Data Release Frequency: Varies

PFAS WQP: Ambient Environmental Sampling for PFAS

The Water Quality Portal (WQP) is a part of a modernized repository storing ambient sampling data for all environmental media and tissue samples. A wide range of federal, state, tribal and local governments, academic and non-governmental organizations and individuals submit project details and sampling results to this public repository. The information is commonly used for research and assessments of environmental quality.

Date of Government Version: 12/13/2024
Date Data Arrived at EDR: 01/02/2025
Date Made Active in Reports: 01/10/2025
Number of Days to Update: 8

Source: Environmental Protection Agency
Telephone: 202-272-0167
Last EDR Contact: 01/02/2025
Next Scheduled EDR Contact: 04/14/2025
Data Release Frequency: Varies

PFAS PROJECT: NORTHEASTERN UNIVERSITY PFAS PROJECT

The PFAS Contamination Site Tracker records qualitative and quantitative data from each site in a chart, specifically examining discovery, contamination levels, government response, litigation, health impacts, media coverage, and community characteristics. All data presented in the chart were extracted from government websites, such as state health departments or the Environmental Protection Agency, and news articles.

Date of Government Version: 05/19/2023
Date Data Arrived at EDR: 04/05/2024
Date Made Active in Reports: 06/06/2024
Number of Days to Update: 62

Source: Social Science Environmental Health Research Institute
Telephone: N/A
Last EDR Contact: 12/05/2024
Next Scheduled EDR Contact: 03/17/2025
Data Release Frequency: Varies

PFAS NPDES: Clean Water Act Discharge Monitoring Information

Any discharger of pollutants to waters of the United States from a point source must have a National Pollutant Discharge Elimination System (NPDES) permit. The process for obtaining limits involves the regulated entity (permittee) disclosing releases in a NPDES permit application and the permitting authority (typically the state but sometimes EPA) deciding whether to require monitoring or monitoring with limits. Caveats and Limitations: Less than half of states have required PFAS monitoring for at least one of their permittees and fewer states have established PFAS effluent limits for permittees. New rulemakings have been initiated that may increase the number of facilities monitoring for PFAS in the future.

Date of Government Version: 12/30/2024
Date Data Arrived at EDR: 01/02/2025
Date Made Active in Reports: 01/14/2025
Number of Days to Update: 12

Source: Environmental Protection Agency
Telephone: 202-272-0167
Last EDR Contact: 01/02/2025
Next Scheduled EDR Contact: 04/14/2025
Data Release Frequency: Varies

PFAS ECHO: Facilities in Industries that May Be Handling PFAS Listing

Regulators and the public have expressed interest in knowing which regulated entities may be using PFAS. EPA has developed a dataset from various sources that show which industries may be handling PFAS. Approximately 120,000 facilities subject to federal environmental programs have operated or currently operate in industry sectors with processes that may involve handling and/or release of PFAS.

Date of Government Version: 12/30/2024
Date Data Arrived at EDR: 01/02/2025
Date Made Active in Reports: 01/10/2025
Number of Days to Update: 8

Source: Environmental Protection Agency
Telephone: 202-272-0167
Last EDR Contact: 01/02/2025
Next Scheduled EDR Contact: 04/14/2025
Data Release Frequency: Varies

PFAS ECHO FIRE TRAIN: Facilities in Industries that May Be Handling PFAS Listing

A list of fire training sites was added to the Industry Sectors dataset using a keyword search on the permitted facilitys name to identify sites where fire-fighting foam may have been used in training exercises. Additionally, you may view an example spreadsheet of the subset of fire training facility data, as well as the keywords used in selecting or deselecting a facility for the subset. as well as the keywords used in selecting or deselecting a facility for the subset. These keywords were tested to maximize accuracy in selecting facilities that may use fire-fighting foam in training exercises, however, due to the lack of a required reporting field in the data systems for designating fire training sites, this methodology may not identify all fire training sites or may potentially misidentify them.

Date of Government Version: 12/30/2024
Date Data Arrived at EDR: 01/02/2025
Date Made Active in Reports: 01/10/2025
Number of Days to Update: 8

Source: Environmental Protection Agency
Telephone: 202-272-0167
Last EDR Contact: 01/02/2025
Next Scheduled EDR Contact: 04/14/2025
Data Release Frequency: Varies

PFAS PT 139 AIRPORT: All Certified Part 139 Airports PFAS Information Listing

Since July 1, 2006, all certified part 139 airports are required to have fire-fighting foam onsite that meet military specifications (MIL-F-24385) (14 CFR 139.317). To date, these military specification fire-fighting foams are fluorinated and have been historically used for training and extinguishing. The 2018 FAA Reauthorization Act has a provision stating that no later than October 2021, FAA shall not require the use of fluorinated AFFF. This provision does not prohibit the use of fluorinated AFFF at Part 139 civilian airports; it only prohibits FAA from mandating its use. The Federal Aviation Administration?s document AC 150/5210-6D - Aircraft Fire Extinguishing Agents provides guidance on Aircraft Fire Extinguishing Agents, which includes Aqueous Film Forming Foam (AFFF).

Date of Government Version: 12/30/2024
Date Data Arrived at EDR: 01/02/2025
Date Made Active in Reports: 01/10/2025
Number of Days to Update: 8

Source: Environmental Protection Agency
Telephone: 202-272-0167
Last EDR Contact: 01/02/2025
Next Scheduled EDR Contact: 04/14/2025
Data Release Frequency: Varies

AQUEOUS FOAM NRC: Aqueous Foam Related Incidents Listing

The National Response Center (NRC) serves as an emergency call center that fields initial reports for pollution and railroad incidents and forwards that information to appropriate federal/state agencies for response. The spreadsheets posted to the NRC website contain initial incident data that has not been validated or investigated by a federal/state response agency. Response center calls from 1990 to the most recent complete calendar year where there was indication of Aqueous Film Forming Foam (AFFF) usage are included in this dataset. NRC calls may reference AFFF usage in the ?Material Involved? or ?Incident Description? fields.

Date of Government Version: 12/30/2024
Date Data Arrived at EDR: 01/02/2025
Date Made Active in Reports: 01/10/2025
Number of Days to Update: 8

Source: Environmental Protection Agency
Telephone: 202-267-2675
Last EDR Contact: 01/02/2025
Next Scheduled EDR Contact: 04/14/2025
Data Release Frequency: Varies

PCS: Permit Compliance System

PCS is a computerized management information system that contains data on National Pollutant Discharge Elimination System (NPDES) permit holding facilities. PCS tracks the permit, compliance, and enforcement status of NPDES facilities.

Date of Government Version: 12/16/2016
Date Data Arrived at EDR: 01/06/2017
Date Made Active in Reports: 03/10/2017
Number of Days to Update: 63

Source: EPA, Office of Water
Telephone: 202-564-2496
Last EDR Contact: 12/23/2024
Next Scheduled EDR Contact: 04/14/2025
Data Release Frequency: No Update Planned

PCS ENF: Enforcement data

No description is available for this data

Date of Government Version: 12/31/2014
Date Data Arrived at EDR: 02/05/2015
Date Made Active in Reports: 03/06/2015
Number of Days to Update: 29

Source: EPA
Telephone: 202-564-2497
Last EDR Contact: 12/23/2024
Next Scheduled EDR Contact: 04/14/2025
Data Release Frequency: Varies

BIOSOLIDS: ICIS-NPDES Biosolids Facility Data

The data reflects compliance information about facilities in the biosolids program.

Date of Government Version: 10/13/2024
Date Data Arrived at EDR: 10/16/2024
Date Made Active in Reports: 10/23/2024
Number of Days to Update: 7

Source: Environmental Protection Agency
Telephone: 202-564-4700
Last EDR Contact: 01/14/2025
Next Scheduled EDR Contact: 04/28/2025
Data Release Frequency: Varies

UST FINDER: UST Finder Database

EPA developed UST Finder, a web map application containing a comprehensive, state-sourced national map of underground storage tank (UST) and leaking UST (LUST) data. It provides the attributes and locations of active and closed USTs, UST facilities, and LUST sites from states and from Tribal lands and US territories . UST Finder contains information about proximity of UST facilities and LUST sites to: surface and groundwater public drinking water protection areas; estimated number of private domestic wells and number of people living nearby; and flooding and wildfires.

Date of Government Version: 06/08/2023
Date Data Arrived at EDR: 10/04/2023
Date Made Active in Reports: 01/18/2024
Number of Days to Update: 106

Source: Environmental Protection Agency
Telephone: 202-564-0394
Last EDR Contact: 02/06/2025
Next Scheduled EDR Contact: 05/19/2025
Data Release Frequency: Varies

GOVERNMENT RECORDS SEARCHED / DATA CURRENCY TRACKING

UST FINDER RELEASE: UST Finder Releases Database

US EPA's UST Finder data is a national composite of leaking underground storage tanks. This data contains information about, and locations of, leaking underground storage tanks. Data was collected from state sources and standardized into a national profile by EPA's Office of Underground Storage Tanks, Office of Research and Development, and the Association of State and Territorial Solid Waste Management Officials.

Date of Government Version: 06/08/2023
Date Data Arrived at EDR: 10/31/2023
Date Made Active in Reports: 01/18/2024
Number of Days to Update: 79

Source: Environmental Protecton Agency
Telephone: 202-564-0394
Last EDR Contact: 02/06/2025
Next Scheduled EDR Contact: 05/19/2025
Data Release Frequency: Semi-Annually

E MANIFEST: Hazardous Waste Electronic Manifest System

EPA established a national system for tracking hazardous waste shipments electronically. This system, known as ?e-Manifest,? will modernize the nation?s cradle-to-grave hazardous waste tracking process while saving valuable time, resources, and dollars for industry and states.

Date of Government Version: 09/16/2024
Date Data Arrived at EDR: 09/17/2024
Date Made Active in Reports: 12/20/2024
Number of Days to Update: 94

Source: Environmental Protection Agency
Telephone: 833-501-6826
Last EDR Contact: 12/12/2024
Next Scheduled EDR Contact: 03/31/2025
Data Release Frequency: Varies

PFAS ASWP: Ambient Surface Water Project PFAS Information Listing

As part of DHEC's strategy of determining the fate and transport of PFAS chemicals in South Carolina, samples of several aquatic species, including freshwater fish, oysters and blue crabs, were collected.

Date of Government Version: 09/19/2024
Date Data Arrived at EDR: 09/20/2024
Date Made Active in Reports: 10/15/2024
Number of Days to Update: 25

Source: Department of Health & Environmental Control
Telephone: 803-898-3546
Last EDR Contact: 12/18/2024
Next Scheduled EDR Contact: 04/07/2025
Data Release Frequency: Quarterly

PFAS DWS: Surface Water PFAS Information Listing

Sampling and analyses for community water systems where drinking water is supplied by surface waters have been completed by BOW staff.

Date of Government Version: 09/19/2024
Date Data Arrived at EDR: 09/20/2024
Date Made Active in Reports: 10/15/2024
Number of Days to Update: 25

Source: Department of Health & Environmental Control
Telephone: 803-898-3546
Last EDR Contact: 12/18/2024
Next Scheduled EDR Contact: 04/07/2025
Data Release Frequency: Quarterly

AIRS: Permiited Airs Facility Listing

A listing of permitted airs facilities.

Date of Government Version: 11/18/2024
Date Data Arrived at EDR: 11/18/2024
Date Made Active in Reports: 02/11/2025
Number of Days to Update: 85

Source: Department of Environmental Services
Telephone: 803-898-4279
Last EDR Contact: 11/18/2024
Next Scheduled EDR Contact: 03/03/2025
Data Release Frequency: Varies

ASBESTOS: Asbestos Notification Listing

Asbestos abatement & demolition project list

Date of Government Version: 10/14/2024
Date Data Arrived at EDR: 10/17/2024
Date Made Active in Reports: 10/18/2024
Number of Days to Update: 1

Source: Department of Environmental Services
Telephone: 803-898-3882
Last EDR Contact: 01/09/2025
Next Scheduled EDR Contact: 04/28/2025
Data Release Frequency: Varies

COAL ASH: Coal Ash Disposal Sites
A listing of sites with coal ash ponds.

Date of Government Version: 03/20/2018
Date Data Arrived at EDR: 03/22/2018
Date Made Active in Reports: 04/25/2018
Number of Days to Update: 34

Source: Department of Environmental Services
Telephone: 803-898-3964
Last EDR Contact: 12/05/2024
Next Scheduled EDR Contact: 03/24/2025
Data Release Frequency: Varies

DRYCLEANERS: Drycleaner Database
The Drycleaning Facility Restoration Trust Fund database is used to access, prioritze and cleanup contaminated registered drycleaning sites.

Date of Government Version: 04/26/2023
Date Data Arrived at EDR: 04/27/2023
Date Made Active in Reports: 07/18/2023
Number of Days to Update: 82

Source: Department of Environmental Services
Telephone: 803-898-3882
Last EDR Contact: 01/23/2025
Next Scheduled EDR Contact: 05/05/2025
Data Release Frequency: Annually

FIN ASSURANCE 1: Financial Assurance Information Listing
Financial assurance information for aolid waste facilities. Financial assurance is intended to ensure that resources are available to pay for the cost of closure, post-closure care, and corrective measures if the owner or operator of a regulated facility is unable or unwilling to pay.

Date of Government Version: 09/30/2024
Date Data Arrived at EDR: 10/02/2024
Date Made Active in Reports: 12/17/2024
Number of Days to Update: 76

Source: Department of Environmental Services
Telephone: 803-896-4067
Last EDR Contact: 11/27/2024
Next Scheduled EDR Contact: 03/17/2025
Data Release Frequency: Semi-Annually

FIN ASSURANCE 2: Financial Assurance Information Listing
Hazardous waste financial assurance information.

Date of Government Version: 08/13/2024
Date Data Arrived at EDR: 08/14/2024
Date Made Active in Reports: 11/01/2024
Number of Days to Update: 79

Source: Department of Environmental Services
Telephone: 803-898-3880
Last EDR Contact: 11/27/2024
Next Scheduled EDR Contact: 03/17/2025
Data Release Frequency: Varies

FIN ASSURANCE 3: Financial Assurance Information Listing
UST financial assurance information.

Date of Government Version: 10/07/2024
Date Data Arrived at EDR: 10/09/2024
Date Made Active in Reports: 12/30/2024
Number of Days to Update: 82

Source: Department of Environmental Services
Telephone: 803-898-3880
Last EDR Contact: 12/27/2024
Next Scheduled EDR Contact: 04/14/2025
Data Release Frequency: Varies

GWCI: Groundwater Contamination Inventory
An inventory of all groundwater contamination cases in the state.

Date of Government Version: 07/01/2008
Date Data Arrived at EDR: 11/06/2008
Date Made Active in Reports: 11/19/2008
Number of Days to Update: 13

Source: Department of Environmental Services
Telephone: 803-898-3798
Last EDR Contact: 12/11/2024
Next Scheduled EDR Contact: 03/31/2025
Data Release Frequency: Annually

SC MANIFEST: Hazardous Waste Manifest Data
A generator who transports, or offers for transportation, hazardous waste for off-site treatment, storage or disposal must prepare a hazardous waste manifest to accompany such shipment.

Date of Government Version: 12/31/2020
Date Data Arrived at EDR: 02/03/2022
Date Made Active in Reports: 05/02/2022
Number of Days to Update: 88

Source: Department of Environmental Services
Telephone: 803-898-3796
Last EDR Contact: 01/23/2025
Next Scheduled EDR Contact: 05/12/2024
Data Release Frequency: Annually

NPDES: Waste Water Treatment Facilities Listing
A listing of waste water treatment facility locations.

Date of Government Version: 07/15/2024
Date Data Arrived at EDR: 07/16/2024
Date Made Active in Reports: 10/04/2024
Number of Days to Update: 80

Source: Department of Environmental Services
Telephone: 803-898-4300
Last EDR Contact: 01/09/2025
Next Scheduled EDR Contact: 04/28/2025
Data Release Frequency: Varies

UIC: Underground Injection Wells Listing
A listing of underground injection wells locations.

Date of Government Version: 07/31/2024
Date Data Arrived at EDR: 08/01/2024
Date Made Active in Reports: 08/02/2024
Number of Days to Update: 1

Source: Department of Environmental Services
Telephone: 803-898-3799
Last EDR Contact: 01/16/2025
Next Scheduled EDR Contact: 05/05/2025
Data Release Frequency: Semi-Annually

EDR HIGH RISK HISTORICAL RECORDS

EDR Exclusive Records

EDR MGP: EDR Proprietary Manufactured Gas Plants
The EDR Proprietary Manufactured Gas Plant Database includes records of coal gas plants (manufactured gas plants) compiled by EDR's researchers. Manufactured gas sites were used in the United States from the 1800's to 1950's to produce a gas that could be distributed and used as fuel. These plants used whale oil, rosin, coal, or a mixture of coal, oil, and water that also produced a significant amount of waste. Many of the byproducts of the gas production, such as coal tar (oily waste containing volatile and non-volatile chemicals), sludges, oils and other compounds are potentially hazardous to human health and the environment. The byproduct from this process was frequently disposed of directly at the plant site and can remain or spread slowly, serving as a continuous source of soil and groundwater contamination.

Date of Government Version: N/A
Date Data Arrived at EDR: N/A
Date Made Active in Reports: N/A
Number of Days to Update: N/A

Source: EDR, Inc.
Telephone: N/A
Last EDR Contact: N/A
Next Scheduled EDR Contact: N/A
Data Release Frequency: No Update Planned

EDR Hist Auto: EDR Exclusive Historical Auto Stations
EDR has searched selected national collections of business directories and has collected listings of potential gas station/filling station/service station sites that were available to EDR researchers. EDR's review was limited to those categories of sources that might, in EDR's opinion, include gas station/filling station/service station establishments. The categories reviewed included, but were not limited to gas, gas station, gasoline station, filling station, auto, automobile repair, auto service station, service station, etc. This database falls within a category of information EDR classifies as "High Risk Historical Records", or HRHR. EDR's HRHR effort presents unique and sometimes proprietary data about past sites and operations that typically create environmental concerns, but may not show up in current government records searches.

Date of Government Version: N/A
Date Data Arrived at EDR: N/A
Date Made Active in Reports: N/A
Number of Days to Update: N/A

Source: EDR, Inc.
Telephone: N/A
Last EDR Contact: N/A
Next Scheduled EDR Contact: N/A
Data Release Frequency: Varies

EDR Hist Cleaner: EDR Exclusive Historical Cleaners

EDR has searched selected national collections of business directories and has collected listings of potential dry cleaner sites that were available to EDR researchers. EDR's review was limited to those categories of sources that might, in EDR's opinion, include dry cleaning establishments. The categories reviewed included, but were not limited to dry cleaners, cleaners, laundry, laundromat, cleaning/laundry, wash & dry etc. This database falls within a category of information EDR classifies as "High Risk Historical Records", or HRHR. EDR's HRHR effort presents unique and sometimes proprietary data about past sites and operations that typically create environmental concerns, but may not show up in current government records searches.

Date of Government Version: N/A
Date Data Arrived at EDR: N/A
Date Made Active in Reports: N/A
Number of Days to Update: N/A

Source: EDR, Inc.
Telephone: N/A
Last EDR Contact: N/A
Next Scheduled EDR Contact: N/A
Data Release Frequency: Varies

EDR RECOVERED GOVERNMENT ARCHIVES

Exclusive Recovered Govt. Archives

RGA HWS: Recovered Government Archive State Hazardous Waste Facilities List

The EDR Recovered Government Archive State Hazardous Waste database provides a list of SHWS incidents derived from historical databases and includes many records that no longer appear in current government lists. Compiled from Records formerly available from the Department of Health and Environmental Control in South Carolina.

Date of Government Version: N/A
Date Data Arrived at EDR: 07/01/2013
Date Made Active in Reports: 01/03/2014
Number of Days to Update: 186

Source: Department of Environmental Services
Telephone: N/A
Last EDR Contact: 06/01/2012
Next Scheduled EDR Contact: N/A
Data Release Frequency: Varies

RGA LF: Recovered Government Archive Solid Waste Facilities List

The EDR Recovered Government Archive Landfill database provides a list of landfills derived from historical databases and includes many records that no longer appear in current government lists. Compiled from Records formerly available from the Department of Health and Environmental Control in South Carolina.

Date of Government Version: N/A
Date Data Arrived at EDR: 07/01/2013
Date Made Active in Reports: 01/15/2014
Number of Days to Update: 198

Source: Department of Environmental Services
Telephone: N/A
Last EDR Contact: 06/01/2012
Next Scheduled EDR Contact: N/A
Data Release Frequency: Varies

RGA LUST: Recovered Government Archive Leaking Underground Storage Tank

The EDR Recovered Government Archive Leaking Underground Storage Tank database provides a list of LUST incidents derived from historical databases and includes many records that no longer appear in current government lists. Compiled from Records formerly available from the Department of Health and Environmental Control in South Carolina.

Date of Government Version: N/A
Date Data Arrived at EDR: 07/01/2013
Date Made Active in Reports: 01/03/2014
Number of Days to Update: 186

Source: Department of Environmental Services
Telephone: N/A
Last EDR Contact: 06/01/2012
Next Scheduled EDR Contact: N/A
Data Release Frequency: Varies

OTHER DATABASE(S)

Depending on the geographic area covered by this report, the data provided in these specialty databases may or may not be complete. For example, the existence of wetlands information data in a specific report does not mean that all wetlands in the area covered by the report are included. Moreover, the absence of any reported wetlands information does not necessarily mean that wetlands do not exist in the area covered by the report.

CT MANIFEST: Hazardous Waste Manifest Data
Facility and manifest data. Manifest is a document that lists and tracks hazardous waste from the generator through transporters to a tsd facility.

Date of Government Version: 11/04/2024
Date Data Arrived at EDR: 11/05/2024
Date Made Active in Reports: 01/27/2025
Number of Days to Update: 83

Source: Department of Energy & Environmental Protection
Telephone: 860-424-3375
Last EDR Contact: 02/04/2025
Next Scheduled EDR Contact: 05/19/2025
Data Release Frequency: No Update Planned

NJ MANIFEST: Manifest Information
Hazardous waste manifest information.

Date of Government Version: 12/31/2018
Date Data Arrived at EDR: 04/10/2019
Date Made Active in Reports: 05/16/2019
Number of Days to Update: 36

Source: Department of Environmental Protection
Telephone: N/A
Last EDR Contact: 12/23/2024
Next Scheduled EDR Contact: 04/14/2025
Data Release Frequency: Annually

NY MANIFEST: Facility and Manifest Data
Manifest is a document that lists and tracks hazardous waste from the generator through transporters to a TSD facility.

Date of Government Version: 12/31/2019
Date Data Arrived at EDR: 11/30/2023
Date Made Active in Reports: 12/01/2023
Number of Days to Update: 1

Source: Department of Environmental Conservation
Telephone: 518-402-8651
Last EDR Contact: 01/23/2025
Next Scheduled EDR Contact: 05/05/2025
Data Release Frequency: Quarterly

PA MANIFEST: Manifest Information
Hazardous waste manifest information.

Date of Government Version: 06/30/2018
Date Data Arrived at EDR: 07/19/2019
Date Made Active in Reports: 09/10/2019
Number of Days to Update: 53

Source: Department of Environmental Protection
Telephone: 717-783-8990
Last EDR Contact: 01/06/2025
Next Scheduled EDR Contact: 04/21/2025
Data Release Frequency: Annually

RI MANIFEST: Manifest information
Hazardous waste manifest information

Date of Government Version: 12/31/2020
Date Data Arrived at EDR: 11/30/2021
Date Made Active in Reports: 02/18/2022
Number of Days to Update: 80

Source: Department of Environmental Management
Telephone: 401-222-2797
Last EDR Contact: 02/06/2025
Next Scheduled EDR Contact: 05/26/2025
Data Release Frequency: Annually

WI MANIFEST: Manifest Information
Hazardous waste manifest information.

Date of Government Version: 05/31/2018
Date Data Arrived at EDR: 06/19/2019
Date Made Active in Reports: 09/03/2019
Number of Days to Update: 76

Source: Department of Natural Resources
Telephone: N/A
Last EDR Contact: 11/27/2024
Next Scheduled EDR Contact: 03/17/2025
Data Release Frequency: Annually

Oil/Gas Pipelines
Source: Endeavor Business Media
Petroleum Bundle (Crude Oil, Refined Products, Petrochemicals, Gas Liquids (LPG/NGL), and Specialty Gases (Miscellaneous)) N = Natural Gas Bundle (Natural Gas, Gas Liquids (LPG/NGL), and Specialty Gases (Miscellaneous)). This map includes information copyrighted by Endeavor Business Media. This information is provided on a best effort basis and Endeavor Business Media does not guarantee its accuracy nor warrant its fitness for any particular purpose. Such information has been reprinted with the permission of Endeavor Business Media.

Electric Power Transmission Line Data
Source: Endeavor Business Media
This map includes information copyrighted by Endeavor Business Media. This information is provided on a best effort basis and Endeavor Business Media does not guarantee its accuracy nor warrant its fitness for any particular purpose. Such information has been reprinted with the permission of Endeavor Business Media.

Sensitive Receptors: There are individuals deemed sensitive receptors due to their fragile immune systems and special sensitivity to environmental discharges. These sensitive receptors typically include the elderly, the sick, and children. While the location of all sensitive receptors cannot be determined, EDR indicates those buildings and facilities - schools, daycares, hospitals, medical centers, and nursing homes - where individuals who are sensitive receptors are likely to be located.

AHA Hospitals:
Source: American Hospital Association, Inc.
Telephone: 312-280-5991
The database includes a listing of hospitals based on the American Hospital Association's annual survey of hospitals.

Medical Centers: Provider of Services Listing
Source: Centers for Medicare & Medicaid Services
Telephone: 410-786-3000
A listing of hospitals with Medicare provider number, produced by Centers of Medicare & Medicaid Services, a federal agency within the U.S. Department of Health and Human Services.

Nursing Homes
Source: National Institutes of Health
Telephone: 301-594-6248
Information on Medicare and Medicaid certified nursing homes in the United States.

Public Schools
Source: National Center for Education Statistics
Telephone: 202-502-7300
The National Center for Education Statistics' primary database on elementary and secondary public education in the United States. It is a comprehensive, annual, national statistical database of all public elementary and secondary schools and school districts, which contains data that are comparable across all states.

Private Schools
Source: National Center for Education Statistics
Telephone: 202-502-7300
The National Center for Education Statistics' primary database on private school locations in the United States.

Daycare Centers: Child Day Care List
Source: Department of Social Services
Telephone: 803-898-7345

Flood Zone Data: This data was obtained from the Federal Emergency Management Agency (FEMA). It depicts 100-year and 500-year flood zones as defined by FEMA. It includes the National Flood Hazard Layer (NFHL) which incorporates Flood Insurance Rate Map (FIRM) data and Q3 data from FEMA in areas not covered by NFHL.
Source: FEMA
Telephone: 877-336-2627
Date of Government Version: 2003, 2015

NWI: National Wetlands Inventory. This data, available in select counties across the country, was obtained by EDR in 2002, 2005, 2010 and 2015 from the U.S. Fish and Wildlife Service.

State Wetlands Data: Wetlands Inventory
Source: Department of Natural Resources
Telephone: 803-734-9494

Current USGS 7.5 Minute Topographic Map
Source: U.S. Geological Survey

STREET AND ADDRESS INFORMATION

© 2015 TomTom North America, Inc. All rights reserved. This material is proprietary and the subject of copyright protection and other intellectual property rights owned by or licensed to Tele Atlas North America, Inc. The use of this material is subject to the terms of a license agreement. You will be held liable for any unauthorized copying or disclosure of this material.

GEOCHECK ®- PHYSICAL SETTING SOURCE ADDENDUM

TARGET PROPERTY ADDRESS

EUREKA MILLS MULTIFAMILY
598 SALUDA RD
CHESTER, SC 29706

TARGET PROPERTY COORDINATES

Latitude (North):	34.7209 - 34˚ 43’ 15.24’’
Longitude (West):	81.199346 - 81˚ 11’ 57.65’’
Universal Tranverse Mercator:	Zone 17
UTM X (Meters):	481747.4
UTM Y (Meters):	3841914.0
Elevation:	544 ft. above sea level

USGS TOPOGRAPHIC MAP

Target Property Map:	15786834 CHESTER, SC
Version Date:	2020

EDR’s GeoCheck Physical Setting Source Addendum is provided to assist the environmental professional in forming an opinion about the impact of potential contaminant migration.

Assessment of the impact of contaminant migration generally has two principle investigative components:

1. Groundwater flow direction, and
2. Groundwater flow velocity.

Groundwater flow direction may be impacted by surface topography, hydrology, hydrogeology, characteristics of the soil, and nearby wells. Groundwater flow velocity is generally impacted by the nature of the geologic strata.

GEOCHECK® - PHYSICAL SETTING SOURCE SUMMARY

GROUNDWATER FLOW DIRECTION INFORMATION

Groundwater flow direction for a particular site is best determined by a qualified environmental professional using site-specific well data. If such data is not reasonably ascertainable, it may be necessary to rely on other sources of information, such as surface topographic information, hydrologic information, hydrogeologic data collected on nearby properties, and regional groundwater flow information (from deep aquifers).

TOPOGRAPHIC INFORMATION

Surface topography may be indicative of the direction of surficial groundwater flow. This information can be used to assist the environmental professional in forming an opinion about the impact of nearby contaminated properties or, should contamination exist on the target property, what downgradient sites might be impacted.

TARGET PROPERTY TOPOGRAPHY

General Topographic Gradient: General East

SURROUNDING TOPOGRAPHY: ELEVATION PROFILES

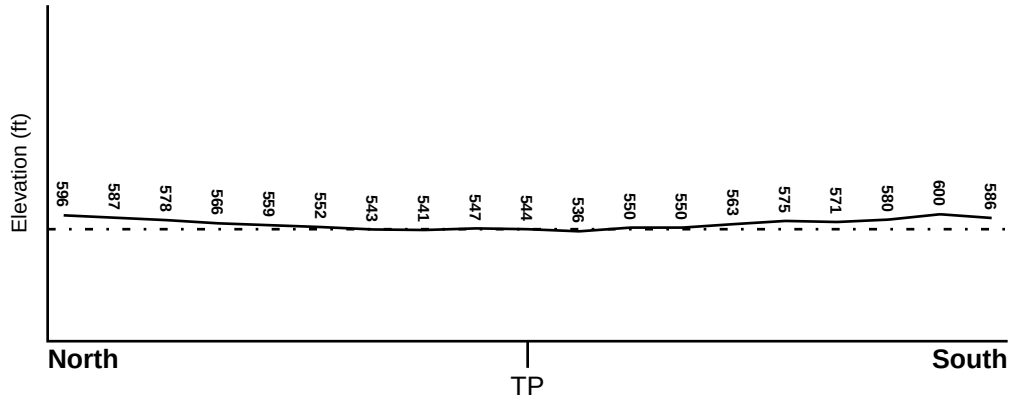

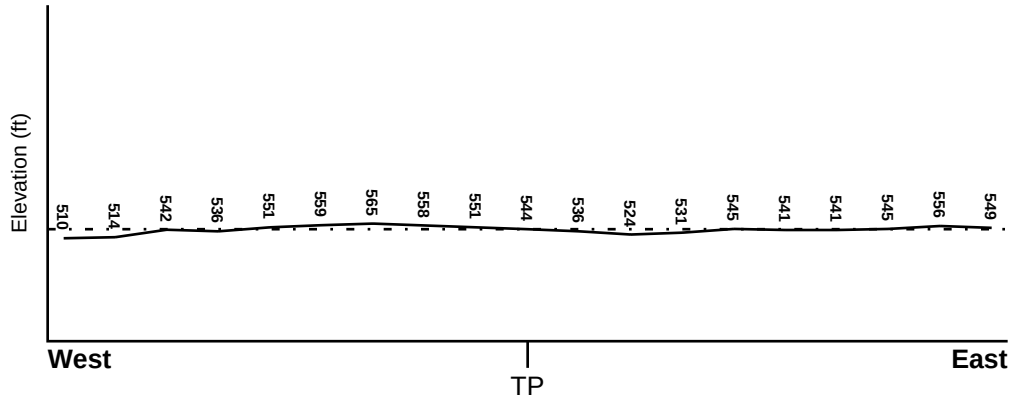

Target Property Elevation: 544 ft.

0 1/2 1 Miles

Source: Topography has been determined from the USGS 7.5' Digital Elevation Model and should be evaluated on a relative (not an absolute) basis. Relative elevation information between sites of close proximity should be field verified.

GEOCHECK® - PHYSICAL SETTING SOURCE SUMMARY

HYDROLOGIC INFORMATION

Surface water can act as a hydrologic barrier to groundwater flow. Such hydrologic information can be used to assist the environmental professional in forming an opinion about the impact of nearby contaminated properties or, should contamination exist on the target property, what downgradient sites might be impacted.

Refer to the Physical Setting Source Map following this summary for hydrologic information (major waterways and bodies of water).

FEMA FLOOD ZONE

Flood Plain Panel at Target Property	FEMA Source Type
45023C0202C	FEMA FIRM Flood data

Additional Panels in search area:	FEMA Source Type
45023C0210C	FEMA FIRM Flood data
45023C0204C	FEMA FIRM Flood data
45023C0208C	FEMA FIRM Flood data

NATIONAL WETLAND INVENTORY

NWI Quad at Target Property	NWI Electronic Data Coverage
CHESTER	YES - refer to the Overview Map and Detail Map

HYDROGEOLOGIC INFORMATION

Hydrogeologic information obtained by installation of wells on a specific site can often be an indicator of groundwater flow direction in the immediate area. Such hydrogeologic information can be used to assist the environmental professional in forming an opinion about the impact of nearby contaminated properties or, should contamination exist on the target property, what downgradient sites might be impacted.

AQUIFLOW®

Search Radius: 1.000 Mile.

EDR has developed the AQUIFLOW Information System to provide data on the general direction of groundwater flow at specific points. EDR has reviewed reports submitted by environmental professionals to regulatory authorities at select sites and has extracted the date of the report, groundwater flow direction as determined hydrogeologically, and the depth to water table.

MAP ID	LOCATION FROM TP	GENERAL DIRECTION GROUNDWATER FLOW
Not Reported		

GEOCHECK® - PHYSICAL SETTING SOURCE SUMMARY

GROUNDWATER FLOW VELOCITY INFORMATION

Groundwater flow velocity information for a particular site is best determined by a qualified environmental professional using site specific geologic and soil strata data. If such data are not reasonably ascertainable, it may be necessary to rely on other sources of information, including geologic age identification, rock stratigraphic unit and soil characteristics data collected on nearby properties and regional soil information. In general, contaminant plumes move more quickly through sandy-gravelly types of soils than silty-clayey types of soils.

GEOLOGIC INFORMATION IN GENERAL AREA OF TARGET PROPERTY

Geologic information can be used by the environmental professional in forming an opinion about the relative speed at which contaminant migration may be occurring.

ROCK STRATIGRAPHIC UNIT

Era:	Paleozoic
System:	Cambrian
Series:	Cambrian
Code:	Ce *(decoded above as Era, System & Series)*

GEOLOGIC AGE IDENTIFICATION

Category: Eugeosynclinal Deposits

Geologic Age and Rock Stratigraphic Unit Source: P.G. Schruben, R.E. Arndt and W.J. Bawiec, Geology of the Conterminous U.S. at 1:2,500,000 Scale - a digital representation of the 1974 P.B. King and H.M. Beikman Map, USGS Digital Data Series DDS - 11 (1994).

SSURGO SOIL MAP - 7901581.2s



Target Property
SSURGO Soil
Water

0 1/16 1/8 1/4 Miles

N

SITE NAME:	Eureka Mills Multifamily	CLIENT:	S&ME, Inc.
ADDRESS:	598 SALUDA RD CHESTER SC 29706	CONTACT:	Travis Knight
		INQUIRY #:	7901581.2s
LAT/LONG:	34.7209 / 81.199346	DATE:	February 18, 2025 4:51 pm

Copyright © 2025 EDR, Inc. © 2015 TomTom Rel. 2015.

GEOCHECK® - PHYSICAL SETTING SOURCE SUMMARY

DOMINANT SOIL COMPOSITION IN GENERAL AREA OF TARGET PROPERTY

The U.S. Department of Agriculture's (USDA) Soil Conservation Service (SCS) leads the National Cooperative Soil Survey (NCSS) and is responsible for collecting, storing, maintaining and distributing soil survey information for privately owned lands in the United States. A soil map in a soil survey is a representation of soil patterns in a landscape. The following information is based on Soil Conservation Service SSURGO data.

Soil Map ID: 1

Soil Component Name: IREDELL

Soil Surface Texture: fine sandy loam

Hydrologic Group: Class C/D - Drained/undrained hydrology class of soils that can be drained and classified.

Soil Drainage Class: Somewhat poorly drained

Hydric Status: Not hydric

Corrosion Potential - Uncoated Steel: High

Depth to Bedrock Min: > 0 inches

Depth to Watertable Min: > 46 inches

Soil Layer Information							
	Boundary			Classification		Saturated hydraulic conductivity micro m/sec	Soil Reaction (pH)
Layer	Upper	Lower	Soil Texture Class	AASHTO Group	Unified Soil		
1	0 inches	7 inches	fine sandy loam	Not reported	Not reported	Max: Min:	Max: Min:
2	7 inches	24 inches	clay	Not reported	Not reported	Max: Min:	Max: Min:
3	24 inches	26 inches	loam	Not reported	Not reported	Max: Min:	Max: Min:
4	26 inches	61 inches	variable	Not reported	Not reported	Max: Min:	Max: Min:

Soil Map ID: 2

Soil Component Name: ARMENIA

Soil Surface Texture: loam

Hydrologic Group: Class D - Very slow infiltration rates. Soils are clayey, have a high water table, or are shallow to an impervious layer.

Soil Drainage Class: Poorly drained

GEOCHECK® - PHYSICAL SETTING SOURCE SUMMARY

Hydric Status: All hydric

Corrosion Potential - Uncoated Steel: High

Depth to Bedrock Min: > 0 inches

Depth to Watertable Min: > 31 inches

Soil Layer Information							
	Boundary			Classification		Saturated hydraulic conductivity micro m/sec	Soil Reaction (pH)
Layer	Upper	Lower	Soil Texture Class	AASHTO Group	Unified Soil		
1	0 inches	7 inches	loam	Not reported	Not reported	Max: 4 Min: 1.4	Max: 7.8 Min: 6.1
2	7 inches	20 inches	sandy loam	Not reported	Not reported	Max: 4 Min: 1.4	Max: 7.8 Min: 6.1
3	20 inches	48 inches	clay	Not reported	Not reported	Max: 4 Min: 1.4	Max: 7.8 Min: 6.1
4	48 inches	79 inches	sandy clay loam	Not reported	Not reported	Max: 4 Min: 1.4	Max: 7.8 Min: 6.1

LOCAL / REGIONAL WATER AGENCY RECORDS

EDR Local/Regional Water Agency records provide water well information to assist the environmental professional in assessing sources that may impact ground water flow direction, and in forming an opinion about the impact of contaminant migration on nearby drinking water wells.

WELL SEARCH DISTANCE INFORMATION

DATABASE	SEARCH DISTANCE (miles)
Federal USGS	1.000
Federal FRDS PWS	Nearest PWS within 1 mile
State Database	1.000

FEDERAL USGS WELL INFORMATION

MAP ID	WELL ID	LOCATION FROM TP
No Wells Found		

FEDERAL FRDS PUBLIC WATER SUPPLY SYSTEM INFORMATION

MAP ID	WELL ID	LOCATION FROM TP
No PWS System Found		

Note: PWS System location is not always the same as well location.

GEOCHECK® - PHYSICAL SETTING SOURCE SUMMARY

STATE DATABASE WELL INFORMATION

MAP ID	WELL ID	LOCATION FROM TP
No Wells Found		

PHYSICAL SETTING SOURCE MAP - 7901581.2s

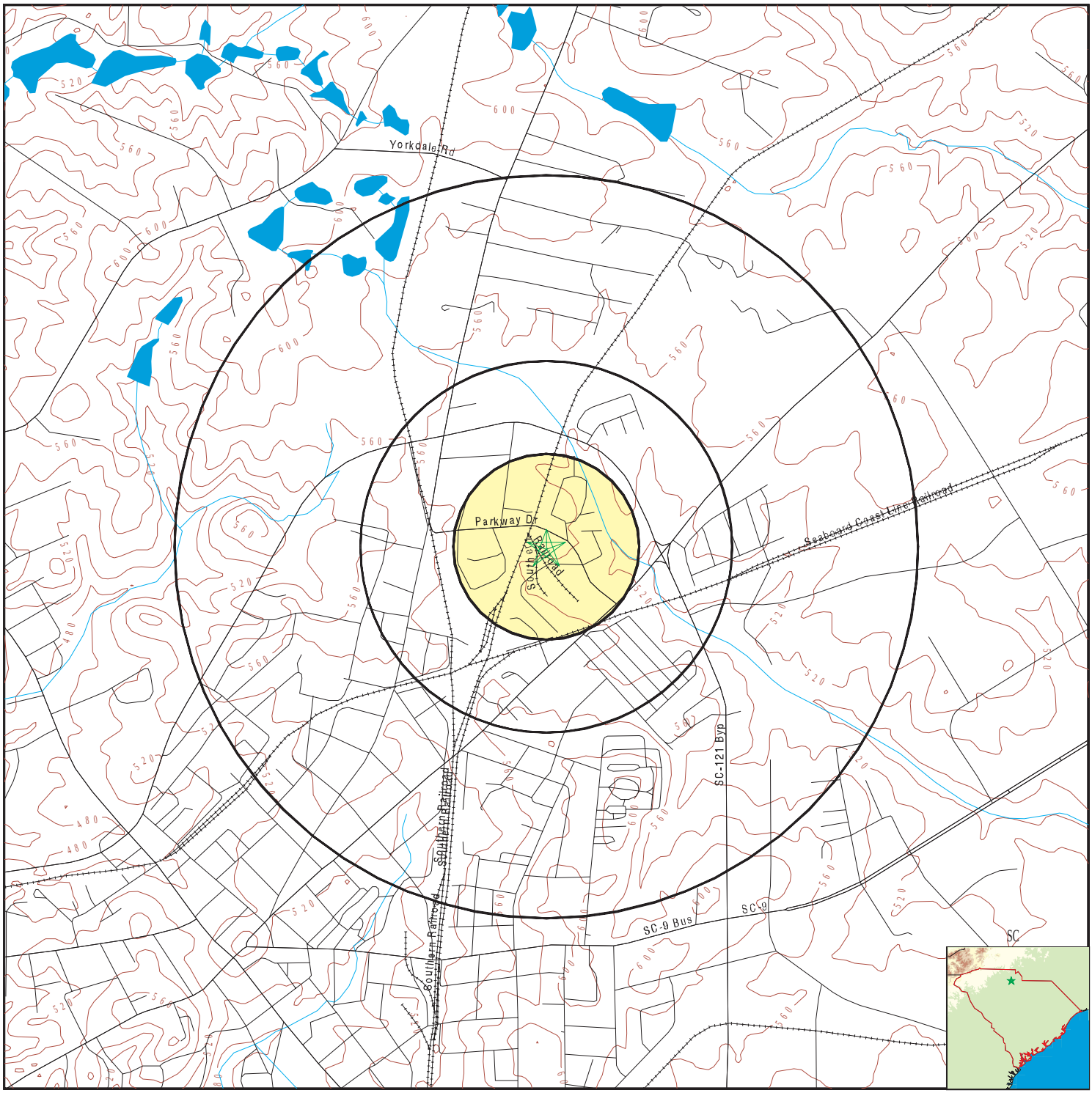

0 1/4 1/2 1 Miles

- County Boundary
- Major Roads
- Contour Lines
- Earthquake epicenter, Richter 5 or greater
- Water Wells
- Public Water Supply Wells
- Cluster of Multiple Icons
- Groundwater Flow Direction
- GI Indeterminate Groundwater Flow at Location
- GV Groundwater Flow Varies at Location

SITE NAME:	Eureka Mills Multifamily	CLIENT:	S&ME, Inc.
ADDRESS:	598 SALUDA RD CHESTER SC 29706	CONTACT:	Travis Knight
		INQUIRY #:	7901581.2s
LAT/LONG:	34.7209 / 81.199346	DATE:	February 18, 2025 4:51 pm

Copyright © 2025 EDR, Inc. © 2015 TomTom Rel. 2015.

GEOCHECK® - PHYSICAL SETTING SOURCE MAP FINDINGS
RADON

AREA RADON INFORMATION

State Database: SC Radon

Radon Test Results

Zipcode	Average	Num Tests	Minimum	Maximum	% > 4 pCi/L
29706	2.3	3	0.6	3.4	0.0

Federal EPA Radon Zone for CHESTER County: 3

Note: Zone 1 indoor average level > 4 pCi/L.
: Zone 2 indoor average level >= 2 pCi/L and <= 4 pCi/L.
: Zone 3 indoor average level < 2 pCi/L.

Federal Area Radon Information for Zip Code: 29706

Number of sites tested: 7

Area	Average Activity	% <4 pCi/L	% 4-20 pCi/L	% >20 pCi/L
Living Area - 1st Floor	0.829 pCi/L	100%	0%	0%
Living Area - 2nd Floor	Not Reported	Not Reported	Not Reported	Not Reported
Basement	Not Reported	Not Reported	Not Reported	Not Reported

PHYSICAL SETTING SOURCE RECORDS SEARCHED

TOPOGRAPHIC INFORMATION

USGS 7.5' Digital Elevation Model (DEM)
Source: United States Geologic Survey
EDR acquired the USGS 7.5' Digital Elevation Model in 2002 and updated it in 2006. The 7.5 minute DEM corresponds to the USGS 1:24,000- and 1:25,000-scale topographic quadrangle maps. The DEM provides elevation data with consistent elevation units and projection.

Current USGS 7.5 Minute Topographic Map
Source: U.S. Geological Survey

HYDROLOGIC INFORMATION

Flood Zone Data: This data was obtained from the Federal Emergency Management Agency (FEMA). It depicts 100-year and 500-year flood zones as defined by FEMA. It includes the National Flood Hazard Layer (NFHL) which incorporates Flood Insurance Rate Map (FIRM) data and Q3 data from FEMA in areas not covered by NFHL.
Source: FEMA
Telephone: 877-336-2627
Date of Government Version: 2003, 2015

NWI: National Wetlands Inventory. This data, available in select counties across the country, was obtained by EDR in 2002, 2005, 2010 and 2015 from the U.S. Fish and Wildlife Service.

State Wetlands Data: Wetlands Inventory
Source: Department of Natural Resources
Telephone: 803-734-9494

HYDROGEOLOGIC INFORMATION

AQUIFLOW[R] Information System
Source: EDR proprietary database of groundwater flow information
EDR has developed the AQUIFLOW Information System (AIS) to provide data on the general direction of groundwater flow at specific points. EDR has reviewed reports submitted to regulatory authorities at select sites and has extracted the date of the report, hydrogeologically determined groundwater flow direction and depth to water table information.

GEOLOGIC INFORMATION

Geologic Age and Rock Stratigraphic Unit
Source: P.G. Schruben, R.E. Arndt and W.J. Bawiec, Geology of the Conterminous U.S. at 1:2,500,000 Scale - A digital representation of the 1974 P.B. King and H.M. Beikman Map, USGS Digital Data Series DDS - 11 (1994).

STATSGO: State Soil Geographic Database
Source: Department of Agriculture, Natural Resources Conservation Service (NRCS)
The U.S. Department of Agriculture's (USDA) Natural Resources Conservation Service (NRCS) leads the national Conservation Soil Survey (NCSS) and is responsible for collecting, storing, maintaining and distributing soil survey information for privately owned lands in the United States. A soil map in a soil survey is a representation of soil patterns in a landscape. Soil maps for STATSGO are compiled by generalizing more detailed (SSURGO) soil survey maps.

SSURGO: Soil Survey Geographic Database
Source: Department of Agriculture, Natural Resources Conservation Service (NRCS)
Telephone: 800-672-5559
SSURGO is the most detailed level of mapping done by the Natural Resources Conservation Service, mapping scales generally range from 1:12,000 to 1:63,360. Field mapping methods using national standards are used to construct the soil maps in the Soil Survey Geographic (SSURGO) database. SSURGO digitizing duplicates the original soil survey maps. This level of mapping is designed for use by landowners, townships and county natural resource planning and management.

PHYSICAL SETTING SOURCE RECORDS SEARCHED

LOCAL / REGIONAL WATER AGENCY RECORDS

FEDERAL WATER WELLS

PWS: Public Water Systems
Source: EPA/Office of Drinking Water
Telephone: 202-564-3750
Public Water System data from the Federal Reporting Data System. A PWS is any water system which provides water to at least 25 people for at least 60 days annually. PWSs provide water from wells, rivers and other sources.

PWS ENF: Public Water Systems Violation and Enforcement Data
Source: EPA/Office of Drinking Water
Telephone: 202-564-3750
Violation and Enforcement data for Public Water Systems from the Safe Drinking Water Information System (SDWIS) after August 1995. Prior to August 1995, the data came from the Federal Reporting Data System (FRDS).

USGS Water Wells: USGS National Water Inventory System (NWIS)
This database contains descriptive information on sites where the USGS collects or has collected data on surface water and/or groundwater. The groundwater data includes information on wells, springs, and other sources of groundwater.

STATE RECORDS

South Carolina Water Well Database
Source: Department of Natural Resources
Telephone: 803-734-6440
Water wells in the Coastal Plain counties of South Carolina.

Water Well Database
Source: Department of Natural Resources
Telephone: 864-654-1671
A listing of water wells in the Piedmont (upstate) counties.

OTHER STATE DATABASE INFORMATION

RADON

State Database: SC Radon
Source: Department of Health & Environmental Control
Telephone: 864-241-1090
Radon Test Results by Zip Code

Area Radon Information
Source: USGS
Telephone: 703-356-4020
The National Radon Database has been developed by the U.S. Environmental Protection Agency (USEPA) and is a compilation of the EPA/State Residential Radon Survey and the National Residential Radon Survey. The study covers the years 1986 - 1992. Where necessary data has been supplemented by information collected at private sources such as universities and research institutions.

EPA Radon Zones
Source: EPA
Telephone: 703-356-4020
Sections 307 & 309 of IRAA directed EPA to list and identify areas of U.S. with the potential for elevated indoor radon levels.

OTHER

Airport Landing Facilities: Private and public use landing facilities
Source: Federal Aviation Administration, 800-457-6656

Epicenters: World earthquake epicenters, Richter 5 or greater
Source: Department of Commerce, National Oceanic and Atmospheric Administration

Earthquake Fault Lines: The fault lines displayed on EDR's Topographic map are digitized quaternary faultlines, prepared in 1975 by the United State Geological Survey

PHYSICAL SETTING SOURCE RECORDS SEARCHED

STREET AND ADDRESS INFORMATION

© 2015 TomTom North America, Inc. All rights reserved. This material is proprietary and the subject of copyright protection and other intellectual property rights owned by or licensed to Tele Atlas North America, Inc. The use of this material is subject to the terms of a license agreement. You will be held liable for any unauthorized copying or disclosure of this material.

Appendix IV – Interview Documentation

RECORD OF CONVERSATION		Project #: 24610459	
DATE: 3/11/25	**PHONE NO:** 803-385-2123	**START:** 2:30PM	**FINISH:** 2:35 AM
INTERVIEW WITH: Fire Inspector, Ka'Nya Givens			**CALL FROM:** Tom Behnke
FIRM: City of Chester Fire Department			**FIRM:** S&ME, Inc.

CONVERSATION

S&ME, Inc.	Other Party
Does City of Chester Fire Department have any record or knowledge of past fires, chemical spills or other environmental related incidents at the former Springs Industries Eureka Mill property.	The Fire Inspector indicated he was not aware of any fire or haz-mat response activities at the site or environmental concerns.

Appendix V – Regulatory Supporting Documents

(No Documents)

Appendix VI – Vapor Encroachment Screening

Attachment - Tier 1 Vapor Encroachment Screening Report

Introduction

S&ME has conducted a Phase I Environmental Site Assessment (ESA) for the subject property located south of Parkway Street and north Gobblers in Chester, Chester County, South Carolina. The Phase I ESA was performed in accordance with American Society for Testing and Materials (ASTM) E1527-21, *Standard Practice for Environmental Site Assessments: Phase I Environmental Site Assessment Process* (ASTM 2021), which requires the consideration of confirmed or potential releases of hazardous substances and/or petroleum products that may pose a threat of contamination to the subject property, including an evaluation of the potential migration of vapors. The evaluation of potential migration of contaminant vapors for this Phase I ESA, herein referred to as a Tier 1 Vapor Encroachment Screening (VES), was accomplished utilizing procedures described as Tier 1 Screening in ASTM E2600-22, *Standard Guide for Vapor Encroachment Screening on Property Involved in Real Estate Transactions* (ASTM 2022) and, if applicable, using the refined search distances presented by Buonicore (2009), as described below.

Purpose

The purpose of this VES is to assist in evaluating the existence of Vapor Encroachment Conditions (VECs) at the subject property. The VES was performed to identify releases or potential releases of chemicals of concern on or near the subject property and to evaluate the likelihood of vapors migrating from the releases via the subsurface to the subject property. The presence or likely presence of vapors containing chemicals of concern in the subsurface of the subject property constitutes a VEC and may also constitute a *recognized environmental condition* (REC), as defined by ASTM E1527-21.

Evaluation Process

The following information was reviewed during the Tier 1 VES to identify releases or potential releases of chemicals of concern on or near the subject property and to evaluate the likelihood of vapors migrating from the releases via the subsurface to the subject property:

- The type of contaminant (petroleum product vs. non-petroleum product known or suspected to have been stored on-site or at identified off-site sources.
- The distance between identified off-site sources and the nearest subject property boundary.
- Information of known or assumed groundwater flow directions(s) with respect to the subject property.
- The potential for preferential pathways or barriers to exist between the identified off-site sources and the subject property boundary.
- Physical setting and other information sources.

The ASTM E 2600-22 Tier 1 Screening process recommends initial screening distances to estimate contaminant plume length and width with no empirical plume data. In cases where the direction of groundwater flow is known or can be reasonably assumed, those distances were refined under a conservative scenario using calculations presented by Buonicore (2009). The resulting vapor screening distances (*i.e.*, distances from a potential off-site contaminant source to the nearest boundary of the subject property) are presented in Table 1 with respect to the type of contaminant and the known or presumed direction of groundwater flow.

Table 1 - VES Area of Concern (AOC) Screening Distances

Contaminant Type	Source Location with respect to the nearest Subject Property boundary and considering known or assumed groundwater flow direction(3)		
	Up-gradient	Cross-gradient	Down-gradient
Non-petroleum COC(1) (see ASTM E 2600-15, Appendix X6)	1,760 feet (1/3rd mile)	365 feet	100 feet
Petroleum COC NAPL (2)	528 feet (1/10th mile)	165 feet	100 feet
Petroleum COC Dissolved	528 feet (1/10th mile)	95 feet	30 feet

Notes: (1) COC – Chemicals of Concern
(2) NAPL – Non-Aqueous Phase Liquid (*i.e.*, free product)
(3) Groundwater Flow Direction – if not known or assumed, use search distance of 1,760 feet for up-gradient, cross-gradient, and down-gradient

♦ Results

Based on our review of information collected as part of the Phase I ESA process, the subject property was not identified as a potential vapor contaminant source. No off-site facilities were identified within the AOC.

♦ Conclusions

Based on the processes described herein, the following conclusions were drawn from this VES: a VEC with respect to the subject Property does not exist.

♦ References

- American Society for Testing and Materials. 2021. *Standard Practice for Environmental Site Assessments: Phase I Environmental Site Assessment Process E 1527-21*, Philadelphia, PA.
- American Society for Testing and Materials. 2022. *Standard Guide for Vapor Encroachment Screening on Property Involved in Real Estate Transactions E 2600-22*, Philadelphia, PA.
- Buonicore, A.J. 2009. *A Smaller Intrusion*. pp. 26-31, May 2009.

♦ Signature of Environmental Professional

Travis Knight, CHMM
Environmental Professional

March 10, 2025
Date

Appendix VII – Contract and User Provided Information

AGREEMENT FOR SERVICES

Form AS-071

Date: January 22, 2025	Job Number: 24610459R2
S&ME, Inc. (hereafter Consultant)	Client Name: J.M. Cope, Inc. (hereafter Client)
Address: 134 Suber Road City: Columbia State: SC Zip: 29210	Address: 199 S. Cherry Road City: Rock Hill State: SC Zip: 29730
Telephone: 803-561-9024 Fax:	Telephone: 864-351-2227 Fax:

PROJECT

Project Name: Former Springs Eureka Mill Site - Phase I ESA - Multi-Family Area # 1 8.273 Acres

Project location: (Street Address) Parkway Drive

City: Chester State: SC Zip:

SERVICES TO BE RENDERED

Proposal Number: 24610459R2 dated: January 22, 2025 is incorporated into this Agreement For Services and this Agreement For Services is incorporated into this Proposal.

Client desires to contract with Consultant for the Services to be Rendered ("Services") on Client's Project, as contained in Consultant's Proposal. The Proposal and Client's Project are referenced immediately above.

THEREFORE, in consideration of the Mutual Covenants and Promises included herein, Client and Consultant agree as follows:

1. **ACCEPTANCE**: Client hereby accepts this offer by Consultant to provide the Services as contained in Consultant's Proposal and agrees that such Services and any additional Services performed by Consultant shall be governed by this Agreement. If Client directs that Services commence prior to execution of this Agreement, Client agrees that commencement of Services by Consultant is acceptance of the terms of this Agreement. **CLIENT MAY ACCEPT THIS AGREEMENT FOR SERVICES THROUGH THE USE OF CLIENT'S PURCHASE ORDER, HOWEVER ALL PREPRINTED TERMS AND CONDITIONS ON CLIENT'S PURCHASE ORDER ARE INAPPLICABLE, ARE EXPRESSLY REJECTED, AND THE TERMS OF THIS AGREEMENT SHALL GOVERN.** Unless this offer is previously accepted, it will be withdrawn automatically at 5:00 pm EST, thirty (30) days from the date of issue.

2. **CONTRACT DOCUMENTS**: "Contract Documents" shall mean this Agreement for Services the Proposal identified under "SERVICES TO BE RENDERED," and all mutually executed Change Orders. This Agreement for Services along with the Contract Documents represent the entire understanding and agreement between the parties relating to the Services and supersedes any and all prior negotiations, discussions, and agreements, whether written or oral, between the parties regarding same. Any terms and conditions which Client is obligated to perform or satisfy, whether by law or contract, or proposed in any acknowledgments or acceptance by Client which are in addition to, or different from, this Agreement for Services along with the Contract Documents are hereby expressly rejected and shall not become part of the agreement between the

parties without Consultant's specific written consent. Any acceptance by Client is limited to acceptance of the express terms set forth in this Agreement for Services.

3. **SCOPE OF SERVICES**: Unless otherwise stated in writing, Client assumes sole responsibility for determining whether the quantity and the nature of the services included in Consultant's proposal received by Client are adequate and sufficient for Client's intended purpose. Client shall communicate the provisions of this Agreement for Services to each and every third party to whom Client transmits any part of Consultant's work. Consultant shall have no duty or obligation to any third party except as specifically set forth in Consultant's proposal.

   Consultant has provided Client with the Proposal identified under "Services to be Rendered." By signing below, Client agrees that Client or the Client's representative has examined Consultant's proposal, which includes a scope of work to be performed by Consultant, an opinion on the cost to perform Consultant's scope of work, and an opinion on the amount of time required to perform Consultant's scope of work along with any other documents, opinions, or advice prepared or provided by Consultant and Client agrees that Client is fully satisfied with Consultant's Proposal and Client obtained the advice of any other consultant(s) as the Client deems necessary to protect the Client's interests. Client also agrees by signing below it is responsible for requesting additional services not included in Consultant's proposal and if necessary, Client agrees it is responsible (even if delegated to a third party) for notifying and scheduling Consultant so Consultant can perform the Services. Consultant shall not be responsible for damages caused by services not performed due to any failure to request or schedule Consultant's Services. If project conditions change materially from those described to Consultant at the time of proposal, Consultant is entitled to a change order equitably adjusting its Services and fee.

   Consultant shall not supervise, direct or have control over the Client's work nor have any responsibility for the construction means, methods, techniques, sequences or procedures selected by the Client's contractor and/or agents. These rights and responsibilities are solely those of the contractor or agent in accordance with its agreement with Client. Only Client has the right to reject or stop work of its contractor or agents. Consultant's presence on site does not in any way guarantee the completion, quality or performance of the work by any other party retained by Client. Consultant does not guarantee the performance of any contractor or agent of Client and shall not be responsible for such party's failure to perform its work in accordance with any applicable documents, including but not limited to, the plans and specifications or any applicable laws, codes, rules or regulations.

   Any evaluations of the Client's budget for the project, and any preliminary or updated estimates of the cost of the work prepared by Consultant represent Consultant's judgment as a design professional familiar with the construction industry. It is recognized, however, that neither Consultant nor Client has control over the cost of the labor, materials or equipment, over the contractor's methods of determining bid prices, or over competitive bidding, market or negotiating conditions. Accordingly, Consultant does not warrant or represent that bids or negotiated prices will not vary from Client's budget for the project, or from any estimate of the cost of the work evaluation prepared or agreed to by Consultant.

4. **CHANGE ORDERS**: Client may request changes to the scope of Services by altering or adding to the Services to be performed. If Client so requests, Consultant will provide a change order proposal including Client's requested changes to the scope of Services for Client's review and approval. Following Client's approval, Client shall provide written acceptance and such Change Order Proposal shall become part of the Contract Documents and shall supersede any prior conflicting terms. If Client does not follow these procedures, but instead directs Consultant to perform changed or additional work without an executed change order, (1) the Services are changed according to Consultant's understanding of Client's direction; and (2) and Consultant will be paid for this work according to the current fee schedule plus fifteen percent (15%).

5. **PAYMENT**: Client will pay Consultant for Services and expenses in accordance with the Contract Documents. If prices for Services are not specified in the Contract Documents, Consultant's current fee schedule in effect for the type of services performed shall control. Unless otherwise agreed prior to the start of the Services, Consultant will submit invoices to Client monthly and a final invoice upon completion of Services. Payment is due upon receipt of the invoice unless otherwise agreed to in writing prior to the submittal of the invoice.

Invoices are past due 30 calendar days after the date of the invoice. Past due amounts are subject to a late fee of one and one-half percent per month (18 percent per annum) or the highest amount allowed by applicable law on the outstanding balance, whichever is less. Attorney's fees and other costs incurred in collecting past due amounts shall be paid by Client. The Client's obligation to pay under this Agreement is in no way dependent upon the Client's ability to obtain financing, payment from third parties, approval of governmental or regulatory agencies, or Client's successful completion of the Project. In addition, CONSULTANT reserves the right to suspend the performance of all services in any case where invoices remain unpaid more than sixty (60) days from the invoice date.

To verify the CLIENT's requirements for appropriate invoicing, the following information is requested.

CLIENT Accounts Payable contact name: Debora Scogins
CLIENT Accounts Payable contact phone number: 864-351-2227
CLIENT Accounts Payable email address: Dscogins@jmcope.com

Upon execution of this document, CONSULTANT will reach out to the contact provided to gather CLIENT's required information such as purchase order number, client project number, email address or website for invoice submission, monthly deadline for invoice submission, CLIENT legal entity name for invoicing, CLIENT address for invoicing, etc.

6. **STANDARD OF CARE**: Consultant and its agents, employees and subcontractors shall endeavor to perform the Services for Client with that degree of care and skill ordinarily exercised, under similar circumstances, by consultants practicing in the same discipline at the same time and location. In the event any portion of the Services fails to substantially comply with this standard of care obligation and Consultant is promptly notified in writing prior to one year after completion of such portion of the Services, Consultant will re-perform such portion of the Services, or if re-performance is impractical, Consultant will refund the amount of compensation paid to Consultant for such portion of the Services. **NOTWITHSTANDING ANY TERMS IN OR APPLICABLE TO THIS AGREEMENT, CONSULTANT MAKES NO WARRANTIES OR GUARANTEES, EXPRESS OR IMPLIED, RELATING TO CONSULTANT'S SERVICES OR WORK PRODUCT, AND CONSULTANT DISCLAIMS ANY IMPLIED WARRANTIES OR WARRANTIES IMPOSED BY LAW, INCLUDING WARRANTIES OF MERCHANTABILITY AND FITNESS FOR A PARTICULAR PURPOSE**.

7. **LIMITATION OF LIABILITY**: Client and Consultant have evaluated the risks and rewards associated with this project, including Consultant's fee relative to the risks assumed, and agree to allocate certain of the associated risks. To the fullest extent permitted by law, Consultant's aggregate liability to Client, including that of Consultant's officers, directors, employees and agents, is cumulatively limited to $100,000, hereinafter referred to as LIMITATION OF LIABILITY. This LIMITATION OF LIABILITY applies to all lawsuits, claims or actions, whether identified as arising in tort, INCLUDING NEGLIGENCE (WHETHER SOLE OR CONCURRENT), PROFESSIONAL ERROR OR OMISSIONS, BREACH OF WARRANTY (EXPRESS OR IMPLIED), NEGLIGENT MISREPRESENTATION, AND STRICT LIABILITY, contract, or other legal theory, including without limitation, Consultant's indemnity obligations to Client related to the Services provided in this Agreement and any continuation or extension of Consultant's Services.

   By entering into this Agreement, Client acknowledges that this LIMITATION OF LIABILITY provision has been reviewed, understood and is a material part of this Agreement, and that Client has had an opportunity to seek legal advice regarding this provision.

8. **NO CONSEQUENTIAL DAMAGES**: In no event shall Consultant or Client be liable to the other for any special, indirect, incidental or consequential loss or damages, including, but not limited to, lost profits, damages for delay, or loss of use arising from or related to Services provided by Consultant.

9. **INSTRUMENTS OF SERVICE**: In connection with the performance of the Services, Consultant may deliver to Client reports, drawings, specifications, computer files, field data, notes, and other documents and instruments prepared by the Consultant reflecting Services provided and the results of such Services ("Instruments of

Service"). Statements made in Consultant's Instruments of Service are opinions based upon engineering judgment and are not to be construed as representations of fact. All Instruments of Service, other written documents, all original data gathered by Consultant and work papers produced by Consultant in the performance of or intrinsic to the Services included in the Services are, and shall remain, the sole and exclusive property of Consultant. Files shall be maintained in general accordance with Consultant's document retention policies and practices. Client shall indemnify, defend, and hold Consultant harmless from any and all claims, damages, or losses arising from any unauthorized reuse or modification of the Instruments of Service.

10. **SAFETY**: Consultant has no authority and no responsibility for general job safety and for the safety of persons who are not employed by Consultant. Should Client, or third parties, be conducting activities on the Site, then each shall have responsibility for their own safety and compliance with applicable safety requirements.

11. **SAMPLES**: Samples are consumed in testing or disposed of upon completion of tests (unless stated otherwise in the Services).

12. **HAZARDOUS MATERIALS**: Nothing contained within this agreement shall be construed or interpreted as requiring Consultant to assume the status of an owner, operator, generator, storer, transporter, treater or disposal facility as those terms appear within RCRA or within any Federal or State statute or regulation governing the generation, transportation, treatment, storage and disposal of pollutants. Client retains full responsibility for compliance with the provisions of RCRA and any other Federal or State statute or regulation governing the handling, treatment, storage and disposal of pollutants.

13. **CLIENT OBLIGATIONS**:

(a) Client warrants that all information provided to Consultant regarding the Project and Project location are complete and accurate to the best of Client's knowledge.

(b) Client agrees to furnish (or obtain from the Owner should the Client not be the Owner) Consultant, its agents, employees, and subcontractors a right-of-entry and any authorizations needed for Consultant to enter onto the project site to perform the Services included in this Agreement.

(c) Client recognizes that the performance of the Services included in this Agreement may cause alteration or damage to the Site. Client acknowledges that some site disturbance is inherent in the work for which Consultant will not be responsible. Should Client not be owner of the property, then Client agrees to notify the owner of the aforementioned possibility of unavoidable alteration and damage and Client shall arrange for the repair of any alteration and damage.

(d) Client agrees to disclose the identity of all utilities serving the Project Site, the presence and accurate location of hidden or obscured man-made objects known to Client that may be in Consultant's work area and the nature and location of any known or suspected hazardous materials that may exist on the property.

(e) The Client shall furnish, at the Client's expense, all information, requirements, reports, data, surveys and instructions required by this Agreement. The Consultant may use such information, requirements, reports, data, surveys and instructions in performing its services and is entitled to rely upon the accuracy and completeness thereof.

(f) In order to make informed decisions based on the Instruments of Service, Client's review and study of the Instruments of Service is vital to take full advantage of the consulting process. Client shall review in detail all Instruments of Service, including attachments and references therein, and in the event of questions or concerns, shall contact the project manager. Consultant provides information in the Instruments of Service which assists the Client and/or user in understanding and using the deliverable. The information includes direction on the extent to which the information can be relied on and applied to Client's decision-making process.

(g) Provide prompt written notice to CONSULTANT if CLIENT becomes aware of any fault or problem in the PROJECT, including any errors or omissions in CONSULTANT'S work.

(h) Client is responsible for reporting any releases of hazardous substances to appropriate government agencies as required by law. Client acknowledges that Consultant also may have reporting obligations under controlling law and regulations. Client waives any claim against Consultant and will indemnify and hold Consultant harmless from any claim, injury or loss arising from the discovery of unforeseen hazardous substances.

14. **CERTIFICATIONS**: Client understands and agrees that Consultant's Instruments of Services are limited to an expression of professional opinion based upon the Services performed by the Consultant and does not constitute a warranty or guarantee, either express or implied. In addition, Client agrees that Consultant will not be required to execute any document that would result in certifying, guaranteeing or warranting the existence of conditions whose existence the Consultant cannot reasonably ascertain.

15. **FAILURE TO FOLLOW RECOMMENDATIONS**: The Client agrees that it would be unfair to hold the Consultant liable for problems that may occur if the Consultant's recommendations are not followed. Accordingly, the Client waives any claim against the Consultant, and agrees to indemnify, and hold harmless the Consultant from any claim or liability for injury or loss that results from failure to implement the Consultant's recommendations or from implementation of the Consultant's recommendations in a manner that is not in strict accordance with them.

16. **TERMINATION**:

For Convenience - Upon written notice, Client or Consultant may terminate the performance of any further Services included in this Agreement if the terminating party determines termination is in the terminating party's interest. Upon receipt of a termination notice by either party, Consultant shall stop work on all Services included in this Agreement and deliver any Instruments of Service complete at that time to Client and Client shall pay Consultant within thirty (30) days for all Services performed up to the dispatch or receipt of the termination notice. Upon Termination for Convenience, Consultant and Client shall have no further rights or remedies other than those included in this paragraph.

For Cause –In the event of material breach of this Agreement, the party not breaching the Agreement may terminate it upon five (5) business days written notice delivered or mailed to the other party, which notice must identify the material breach. The Agreement may not be terminated for cause if the breaching party cures the breach within five (5) business days of receipt of the written notice. Upon Termination for Cause, Consultant shall stop work on all Services included in this Agreement and deliver any instruments of service complete at that time to Client and Client shall pay Consultant within thirty (30) days for all Services performed up to the termination. Upon Termination for Cause, Consultant and Client shall have no further rights or remedies other than those included in this paragraph.

17. **UNFORESEEN CONDITIONS OR OCCURRENCES**: If, during the performance of Services ,any unforeseen hazardous substance, material, element or constituent or other unforeseen or changed conditions or occurrences are encountered which, in Consultant's judgment, significantly affects or may affect the Services, the risk involved in providing the Services, or the recommended Scope of Services, Consultant will promptly notify Client. Subsequent to that notification, Consultant may: (a) If practicable, in Consultant's judgment and with approval of Client, complete the original Scope of Services in accordance with the procedures originally intended in the Proposal; (b) Agree with Client to modify the Scope of Services and the estimate of charges to include the previously unforeseen conditions or occurrences, such revision to be in writing and signed by the parties and incorporated into this Agreement; or (c) Terminate the Services effective on the date of notification pursuant to the terms of TERMINATION FOR CONVENIENCE.

18. **FORCE MAJEURE**: Consultant shall not be deemed to be in default of this Agreement to the extent that any delay or failure in the performance of the Scope of Work results from any causes beyond its reasonable control. For this purpose, such acts or events shall include, but are not limited to, storms, floods, unusually severe weather, epidemics, pandemics, quarantines, acts of government, civil disturbances, war, riot, strikes, lockouts or other industrial disturbances, and the inability within reasonable diligence to supply personnel, equipment, information or material to the Project. In the event that such acts or events occur, it is agreed that Consultant shall attempt to resume performance of the Services covered by this Agreement as soon as

reasonably possible. If the force majeure event adversely affects the scope or schedule, Client agrees to modify the Scope of Services and the estimate of charges, such revision to be in writing and signed by the parties and incorporated into this Agreement.

19. **INSURANCE**: Consultant shall maintain at its own expense, during the term of this Agreement, the following insurance: (1) Workers' Compensation providing statutory coverages required by the state where services are provided, (2) Employer's Liability with limits of $1,000,000 each accident, (3) Commercial General Liability with limits of $1,000,000 each occurrence / $2,000,000 aggregate, (4) Commercial Automobile with limits of $1,000,000 each accident, (5) Umbrella Excess Liability with limits of $5,000,000 each occurrence and (6) Professional Liability with limits of $1,000,000 each claim.

20. **INDEMNITY**: Consultant shall indemnify Client from and against damages, losses and judgments arising from claims by third parties, including reasonable attorneys' fees and expenses recoverable under applicable law, but only to the extent caused by the negligent acts, errors, or omissions of Consultant in the performance of services under this Agreement. Notwithstanding any terms in or applicable to this Agreement, it is understood and agreed that Consultant shall have no affirmative defense obligations.

21. **DISPUTE RESOLUTION**: In the event of a dispute between Consultant and Client with regard to any matter arising out of or related to this Agreement, the Parties will use their best efforts to resolve the dispute amicably using negotiation and mediation within fifteen (15) calendar days. If the dispute cannot be settled amicably, the Parties agree that the dispute shall be resolved by litigation in a court of competent jurisdiction within the State where project is located.

22. **ASSIGNMENT**: Neither party may assign this Agreement, in whole or in part, without the prior written consent of the other party.

23. **NO WAIVER**: No waiver by either party of any default by the other party in the performance of any provision of this Agreement shall operate as or be construed as a waiver of any future default, whether like or different in character.

24. **MISCELLANEOUS**: The validity, interpretation, and performance of this Agreement shall be governed by and construed in accordance with the laws of the state where project is located without regard to choice of law provisions. This Agreement represents the entire understanding and agreement between the parties hereto relating to the Services and supersedes any and all prior negotiations, discussions, and Agreements, whether written or oral, between the parties regarding same. No amendment or modification to this Agreement or any waiver of any provisions hereof shall be effective unless in writing, signed by both Parties. If any part of this Agreement is found to be unenforceable, then the parties' intent is to have such part rewritten to attain as close as possible the original intent of the unenforceable provision, and all remaining provisions shall continue in full force and effect.

25. **TIME BAR**: Notwithstanding any applicable state statute of repose or statute of limitation, the Parties agree that all legal actions by either party against the other concerning this Agreement or the work performed in relation to this Agreement, will become barred two (2) years from the time the party knew or should have known of the claim, or two (2) years after completion of Consultant's Services, whichever occurs earlier.

26. **NO DISCRIMINATION**: To the extent applicable, this contractor and subcontractor shall abide by the requirements of 41 CFR §§ 60-1.4(a), 60-300.5(a) and 60-741.5(a) and the posting requirement under 29 CFR Part 471, appendix A to subpart A. These regulations prohibit discrimination against qualified individuals based on their status as protected veterans or individuals with disabilities, and prohibit discrimination against all individuals based on their race, color, religion, sex, sexual orientation, gender identity or national origin. Moreover, these regulations require that covered prime contractors and subcontractors take affirmative action to employ and advance in employment individuals without regard to race, color, religion, sex, sexual orientation, gender identity, national origin, protected veteran status or disability.

27. **NO THIRD PARTY LIABILITY**: Nothing in this Agreement or as a consequence of any of the Services provided gives any rights or benefits to anyone other than Client and Consultant. All duties and responsibilities

undertaken pursuant to this Agreement are for the sole and exclusive benefit of Client and Consultant and not for the benefit of any other party. No third party shall have the right to rely on the Instruments of Service without Consultant's prior written consent and the third party's agreement to be bound to the same terms and conditions as the Client.

28. **INDIVIDUAL LIABILITY**: CLIENT AGREES THAT CONSULTANT'S SERVICES WILL NOT SUBJECT CONSULTANT'S INDIVIDUAL EMPLOYEES, OFFICERS OR DIRECTORS TO ANY PERSONAL LIABILITY, AND THAT NOTWITHSTANDING ANY OTHER PROVISION OF THIS AGREEMENT, CLIENT AGREES THAT ITS SOLE AND EXCLUSIVE REMEDY SHALL BE TO DIRECT OR ASSERT ANY CLAIM, DEMAND, OR SUIT ONLY AGAINST CONSULTANT.

CONSULTANT HEREBY ADVISES CLIENT THAT ITS PERFORMANCE OF THIS AGREEMENT IS EXPRESSLY CONDITIONED ON CLIENT'S ASSENT TO THE TERMS AND CONDITIONS DETAILED HEREIN.

IN WITNESS WHEREOF, the Parties have caused this Agreement to be executed by their duly authorized representative.

CLIENT: J.M. Cope, Inc.

BY: DocuSigned by: Andrew Cope 88C2404FF71A4E6... (Signature)

Andrew Cope, CEO
(Print Name / Title)

DATE: 01/29/25

S&ME, Inc.

BY: (Signature)

Matt Cooke / Office Principal
(Print Name / Title)

DATE: 2/5/25

PROPOSAL NUMBER: 24610459R2

Client's FAXED or DIGITAL signature to be treated as original signature

Phase II Environmental Site Assessment Report

Former Eureka Mill Site (North Portion)
Gobblers Knob
Chester, SC

Prepared for:
JM Cope Construction Company Inc.
199 S. Cherry Rd.,
Rock Hill, SC 29730

Prepared by:
Stantec Consulting Services Inc.
521 E. Morehead Street, Suite 425
Charlotte, NC 28202

Project No.: 203402694

September 30, 2024

Sign-off Sheet

This document entitled Phase II Environmental Site Assessment Report was prepared by Stantec Consulting Services Inc. for the account of JM Cope Construction Company Inc. ("Client") in regards to Stantec's proposal, submitted June 24, 2024, and signed by Client on July 03, 2024. The material in it reflects Stantec's best judgment in light of the information available to it at the time of preparation. Any use which a third party makes of this report, or any reliance on or decisions made based on it, are the responsibilities of such third parties. Stantec accepts no responsibility for damages, if any, suffered by any third party as a result of decisions made or actions based on this report.

All information, conclusions, and recommendations provided by Stantec in this document regarding the Phase II Environmental Site Assessment have been prepared under the supervision of and reviewed by the professionals whose signatures appear below.

Author: _____

Thomas Causey, PG
Project Manager

Quality Reviewer: _____

Brian Kvam, PG
Senior Geologist

Independent Reviewer: _____

Robert Mull, PG
Geologist

Stantec

Table of Contents

EXECUTIVE SUMMARY **1**

1.0 INTRODUCTION **3**
1.1 PHASE II INVESTIGATION OBJECTIVES 3
1.2 PROPERTY LOCATION & FACILITY DESCRIPTION 3
1.3 SITE SOILS AND GEOLOGY 3
1.4 CONCEPTUAL SITE MODEL 4

2.0 SCOPE OF WORK **5**
2.1 PRE-FIELD ACTIVITIES 5
2.1.1 Health & Safety Plan 5
2.1.2 Public Utility Clearance 5
2.2 SOIL ASSESSMENT 5
2.2.1 Soil Boring Advancement 5
2.2.2 Soil Sample Collection 6
2.2.3 Soil Sample Analyses 6
2.2.4 Soil Sample Results 7
2.3 GROUNDWATER ASSESSMENT 7
2.3.1 Groundwater Sample Collection 7
2.3.2 Groundwater Sample Analyses 7
2.3.3 Groundwater Sample Results 8
2.4 QUALITY ASSURANCE / QUALITY CONTROL (QA/QC) ANALYSIS 8
2.4.1 Accuracy 8
2.4.2 Representativeness 9
2.4.3 Comparability 9
2.4.4 Completeness 9
2.4.5 Sensitivity 9
2.4.6 Laboratory Data Evaluation 9
2.5 POST-FIELD ACTIVITIES 9
2.5.1 Groundwater Well Surveying 9

3.0 CONCLUSIONS **10**

4.0 OPINIONS **12**

5.0 LIMITATIONS & CERTIFICATION **12**

6.0 REFERENCES **12**

Stantec

LIST OF FIGURES

Figure 1 Topographic Site Location Map
Figure 2 Sample Location Map
Figure 3 Potentiometric Map

LIST OF TABLES

Table 1 Soil Analytical Summary (Detections Only)
Table 2 Groundwater Analytical Summary
Table 3 Groundwater Elevation Summary

LIST OF ATTACHMENTS

Attachment A Monitoring Well Construction Diagrams
Attachment B Groundwater Monitoring Logs
Attachment C Certified Analytical Laboratory Reports

EXECUTIVE SUMMARY

Stantec Consulting Services Inc. (Stantec) has completed a Limited Phase II Environmental Site Assessment (Phase II ESA) of the property generally located along Gobblers Knob, in Chester, Chester County, South Carolina (SC), herein referred to as the "Subject Property". According to information provided by the Chester County Tax Assessor records, the Subject Property consists of a portion of Parcel PIN #: 079-01-08-001-000.

This Assessment is being performed for JM Cope Construction Company Inc. ("the Client"), to assess onsite media potentially impacted by reported historical adjacent mill operations in preparation of anticipated site-wide enrollment into the South Carolina Department of Environmental Service (SCDES – formerly DHEC) non-responsible party voluntary cleanup contract (NRP-VCC). A Topographic Site Location Map, consisting of the relevant portion of the United States Geological Survey (USGS) topographic map, Chester, SC 7.5-minute Quadrangle, is included as **Figure 1**. An aerial layout of the site and sampling locations are illustrated on **Figure 2**.

The sampling plan guiding this assessment was created with the cooperation of SCDES VCC Project Officer, Mr. Jerry Stamps, in effort to adequately assess user risks to potential onsite media contamination. It includes an assessment of onsite surface soils, subsurface soils, and groundwater.

SUMMARY OF INVESTIGATION

Field activities were completed at the Property in two (2) mobilizations, including (1) on July 10th, and a 2nd between August 12-15th, 2024. During field activities, subsurface and surface soil samples were obtained from three (3) soil borings advanced by Stantec. Each soil boring was then converted into permanent 2-inch monitoring wells, and groundwater samples were collected from each monitoring well. Sample locations are presented on **Figure 2**. Samples were collected for laboratory analysis of volatile organic compounds (VOCs), semi-volatile organic compounds (SVOCs), total analyte list (TAL) metals, cyanide, hexavalent chromium (CrIV), pesticides, and polychlorinated biphenyls (PCBs).

Soil samples gathered during this analysis were compared to updated screening thresholds published by the United States Environmental Protection Agency (EPA) Regional Screening Levels (RSLs) for Chemical Contaminants at Superfund Sites (May 2024). Groundwater samples gathered during this assessment were compared to South Carolina Class GB Maximum Contaminant Levels (GCLs) set forth in State Primary Drinking Water Regulations (June 27, 2014), as well as the most-recent RSLs published by the EPA.

ASSESSMENT RESULTS

Soil

Various heavy metals and VOCs were detected in the soil samples submitted for laboratory analysis above laboratory detection limits. Of these exceedances, arsenic, cobalt, thallium, and hexavalent chromium were each identified, intermittently, above their respective USEPA Residential RSL. Furthermore, arsenic and thallium were identified at a concentration above its respective USEPA Industrial RSL in soil sample NP-MW-2-S. SVOCs, PCBs, and pesticides were not identified above laboratory reporting limits in soil samples submitted for analysis. Soil analytical results (detections only) are summarized on **Table 1**.

Groundwater

Several heavy metals were identified at a concentration above their respective laboratory reporting limits in groundwater samples collected for analysis. Of these contaminants, only arsenic and thallium were identified, intermittently, above their respective USEPA Tapwater RSLs. These exceedances may be attributed to elevated reporting limits. No SVOCs, or PCBs were identified above respective laboratory reporting limits. Groundwater analytical results (detections only) are summarized on **Table 2.**

CONCLUSIONS

Stantec believes the sample results exhibit naturally elevated heavy metals concentrations above federal residential/industrial screening levels. While a quantitative human health risk assessment for the site has not been completed, the screening level assessment of the sampling results reported here suggest potential minor impact to site users, particularly as it relates to its intended site use as a multi-family development.

1.0 Introduction

1.1 PHASE II INVESTIGATION OBJECTIVES

JM Cope Construction Company Inc. is assessing the Subject Property for potential onsite contamination. Stantec has conducted this assessment in general accordance with *American Society for Testing and Materials (ASTM) Standard Practices for Environmental Site Assessments: Phase II ESA Process (ASTM Designation: E1903-19)*. These methodologies are described as representing good commercial and customary practice for conducting a Phase II ESA of a property for the purpose of evaluating RECs.

The purpose of this Phase II ESA was to achieve the following:

1. Investigate whether there has been a release of a Comprehensive Environmental Response, Compensation and Liability Act (*CERCLA*) hazardous substance and/or a petroleum constituent; and
2. Identify, define, and evaluate property conditions associated with identified areas of concern that may pose a risk to human health or the environment, or risk of bodily injury.

1.2 PROPERTY LOCATION & FACILITY DESCRIPTION

The Subject Site is generally located at the northwestern corner of Gobblers Knob and Parkway Drive, in Chester, Chester County, SC. The Site includes approximately 6 acres of vacant land, formerly used as a recreational field for employees of the south-adjacent former Eureka Textile Mill. Stantec observed remnants of a baseball field near the center of the Site, including a dugout and fencing. No other significant features were identified. According to the Chester County Tax Assessor webpage, the Site is identified as a portion of Tax ID No. 079-01-08-001-000.

A Topographic Site Location Map, consisting of the relevant portion of the United States Geological Survey (USGS) topographic map, Chester, SC, quadrangle, is included as **Figure 1**. An aerial view of the Subject Property with sample locations is portrayed on **Figure 2**.

1.3 SITE SOILS AND GEOLOGY

According to the United States Department of Agriculture (USDA) National Resources Conservation Service (NRCS) Web Soil Survey (WSS), the Subject Property is underlain by Iredell Fine Sandy Loam. This soil type is typically found along interfluves and summits, originating from a clayey residuum, weathered from hornblende gneiss.

Chester sits along the Charlotte Terrane geologic structure. Infrastructural, mainly metaigneous tectonites. Dominated by plutonic rocks that range in age from Neoproterozoic to late Paleozoic and that intrude a suite of mainly metaigneous rocks with minor phyllite, mica schist and quartzite; marble is found at the western edge of the terrane. At the western edge of the terrane in NC and SC, metavolcanic rocks near the base of the Battleground Formation are more felsic and intermediate in composition than the mafic complexes; locally they are intruded by metatonalite. In the region northwest of Columbia, SC, the

border between the Carolina and Charlotte terranes are both a metamorphic gradient (from greenschist facies in the slate belt to amphibolite facies in the Charlotte belt) and also a stratigraphic boundary between a sequence intruded by approximately 550 Ma plutons and overlying metatuffs.

1.4 CONCEPTUAL SITE MODEL

Given the Site's former use as an industrial textile facility, onsite surface/subsurface soil and groundwater may have potentially been impacted by VOCs, SVOCs, PCBs, CrVI, pesticides, and TAL Metals. These contaminants of potential concern (*COPCs*) may be a health risk (i.e., dermal contact, inhalation, and ingestion) for future occupants on the site and subsurface utility and construction workers during future excavation activities. The likely source of these contaminants of potential concern are historic chemical handling/storage, former onsite fuel use/storage, and potential historical waste processing operations. Contaminants may have been spilled on the ground surface or leaked through containment features to be released in subsurface soil and leached into shallow groundwater.

The following mechanisms for chemical transport have been identified at the Site:

- Leaching of contaminants of potential concern from the ground surface into subsurface soil;
- Leaching of contaminants of potential concern from soil into groundwater; and
- Transport of contaminants of potential concern in groundwater via groundwater flow.

In evaluating the potential human health risks posed by a site, it is necessary to identify the populations that may potentially be exposed to the chemicals present, and to determine the pathways by which these exposures may occur. Identification of the potentially exposed populations requires evaluating the human activity and anticipated land use at the site. Once the potentially exposed populations are identified, the complete exposure pathways by which individuals in each of these potentially exposed populations may contact chemicals present in onsite soil and groundwater are determined. A complete exposure pathway requires the following three key elements:

- chemical contaminant source;
- migration route; and
- point for human exposure (e.g., soil, air, or water).

COPCs for this Phase II ESA are summarized through the following analytical suites: VOCs, SVOCs, TAL metals, PCBS, pesticides, and CrVI. The general purpose of this assessment is to:

- Gather representative samples to indicate potential onsite contamination.

2.0 SCOPE OF WORK

The scope of work herein described was conducted in accordance with Stantec's proposal, submitted July 2024, consisting of an investigation of surface soil, subsurface soils, and site groundwater. Field activities were completed at the Property in two (2) mobilizations, including (1) on July 10th, and (2) between August 12-15th, 2024.

2.1 PRE-FIELD ACTIVITIES

2.1.1 Health & Safety Plan

A Health and Safety Plan was prepared as required by the Occupational Health and Safety Administration Standard "Hazardous Waste Operations and Emergency Response" guidelines (29 CFR 1910.120). The document was reviewed and signed by all on-Site consulting personnel and subcontractors prior to performing work at the Property.

2.1.2 Public Utility Clearance

Prior to initiation of field work, SC-811 was contacted (Notice # 2407313211) to delineate subsurface utilities with surface markings in the public right-of-way. Utility markings noted on this ticket, were marked along Gobblers Knob, along the southern and southwestern portion of the Subject Property. No variations to the prescribed sampling plan were necessary due to nearby utility locations, with the exception NP-MW-1 and NP-MW-2, which were moved northwards approximately 15 feet due to a nearby natural gas utility observed along the northern portion of Gobblers Knob. Furthermore, overhead powerlines positioned along the southwestern portion of the Subject Property warranted the movement of monitoring well NP-MW-1 eastwards.

2.2 SOIL ASSESSMENT

2.2.1 Soil Boring Advancement

On July 10th, Stantec attempted to advance soil borings NP-MW-1 and NP-MW-2. During advancement, shallow refusal was encountered, at a depth between two (2) and three (3) feet below grade surface (bgs). Given the shallow refusal, air rotary technology was used in order to penetrate deep enough to encounter groundwater for sampling.

On August 12th, Stantec re-mobilized to the Site with the selected drilling subcontractor - Environmental Drilling and Probing Service, LLC, of Chester, SC. EDPS advanced soil borings NP-MW-1, NP-MW-2, and NP-MW-3, and converted each into 2-inch permanent monitoring wells (MWs), as depicted on **Figure 2**. Drilling activities were performed with the use of a track mounted, Geoprobe® model 7822 (air capable) drilling rig using direct push and air-rotary technology. Soil samples were collected from each advanced soil boring between two intervals: surface samples (0-1 feet bgs) and at the subsurface (2-3 feet bgs). Direct-push rods were decontaminated at the conclusion of each boring. Soil samples were

collected with dedicated powder-free nitrile gloves and sampling bags. Samples for analyses were collected in the following order: VOCs, SVOCs, pesticides, PCBs, and TAL metals.

The Stantec field geologist described each soil core, noting lithology in accordance with the Unified Soil Classification System (USCS), degree of saturation, and any obvious indications of contamination (i.e., staining, odors, etc.). The field geologist's observations were recorded in the field on soil boring logs which are included in **Attachment A**.

Soils/geology encountered during this Phase II ESA were mixed in composition. Sandy silts were noted along the upper portions of the soil column, followed by sands, silty sands, and clayey sands. Groundwater was encountered in at depths ranging from between 11 and 14 feet bgs.

2.2.2 Soil Sample Collection

Soil sampling was performed using industry accepted methods in general accordance with the methodologies outlined in the USEPA Region 4 Laboratory Services and Applied Science Division (LSASD) Quality System and Technical Procedures, updated June 1, 2023.

Soil was collected using clean, dedicated nitrile gloves and placed into dedicated sealable polyethylene storage bags for vapor headspace screening using a PID equipped with a 10.6 eV source lamp calibrated to an isobutylene gas standard. Each headspace sample was allowed to equilibrate for approximately 5-15 minutes to reach ambient temperature. As ambient temperatures were above 55 degrees Fahrenheit, equilibration was completed outdoors. Background VOC levels for PID readings were regularly recorded. Following equilibration, the tip of the PID probe was inserted into the bags, and the PID readings were measured and recorded on the boring logs. Headspace monitoring of fresh samples provides some indication if the samples are potentially contaminated with VOCs. The PID results, expressed in units of parts per million (ppm), also provide a useful comparison of the relative concentrations of volatile organic compounds between the soil samples. However, PID results are not useful for the identification of other contaminants such as metals.

Surface soil samples were collected from each boring, at a depth between 0-1 feet bgs. An additional subsurface sample was also collected from each soil boring (with the exception of NP-MW-2), between 2-3 feet bgs. Soil samples were placed in laboratory provided sample containers.

Monitoring well construction consisted of dedicated, disposable 2-inch Polyvinyl Chloride (PVC) riser with 10-foot pre-packed, slotted PVC screens. Soil boring locations are depicted on **Figure 2.** Diagrams of installed wells are included within soil boring logs, included as **Attachment A**.

2.2.3 Soil Sample Analyses

Soil samples were submitted following chain-of-custody procedures to Waypoint Analytical of Charlotte, NC, for chemical analyses. The soil samples were analyzed for TAL Metals by USEPA Methods 6010D and 7473, for the presence of VOCs by USEPA Method 8260D, SVOCs by USEPA Method 8270E,

hexavalent chromium via EPA Method 7196, PCBs via EPA Method 8082A, and pesticides via EPA Method 8081B. The certified laboratory reports are provided as **Attachment C**.

Given stiff soils encountered at the vicinity of NP-MW-2, subsurface soils samples were not collected, as direct push-drilling methods were unable to gather a representative sample at prescribed depth.

2.2.4 Soil Sample Results

Soil analytical results were compared to the current USEPA Residential/Industrial RSLs for heavy metals, VOCs, SVOCs, hexavalent chromium, pesticides, and PCBs. Laboratory analytical results for soils (detections only) are presented in **Table 1.** Analytical reports are included as **Attachment C**. Conclusions are provided in Section 3.0.

Various heavy metals and VOCs were detected in the soil samples submitted for laboratory analysis above laboratory detection limits. Of these exceedances, arsenic, cobalt, thallium, and hexavalent chromium were each identified, intermittently, above their respective USEPA Residential RSL. Furthermore, arsenic was identified at a concentration above its respective USEPA Industrial RSL in soil sample NP-MW-2-S. SVOCs, PCBs, and pesticides were not identified above laboratory reporting limits in soil samples submitted for analysis.

2.3 GROUNDWATER ASSESSMENT

2.3.1 Groundwater Sample Collection

Groundwater purging and sampling was performed using industry accepted methods and in general accordance with the USEPA Region 4 LSASD Quality System and Technical Procedures, updated June 1, 2023. Groundwater quality measurements, including turbidity, pH, conductivity, dissolved oxygen (DO), were obtained during sampling (**Attachment B**). Samples were obtained with the use of a peristaltic pump and dedicated tubing. A map of installed groundwater monitoring wells is depicted in **Figure 2**.

Furthermore, groundwater monitoring wells were surveyed in effort to determine approximate groundwater flow direction. During this assessment, groundwater was observed to flow eastwards. A potentiometric surface map is included as **Figure 3.**

2.3.2 Groundwater Sample Analyses

Three (3) groundwater samples were submitted following chain-of-custody procedures to Waypoint Analytical of Charlotte, NC, for analysis of VOCs, SVOCs, TAL Metals, and PCBs. The certified laboratory reports are provided as **Attachment C**. Due to laboratory bottle leakage, an analysis of TAL Metals was not conducted at monitoring well NP-MW-3.

2.3.3 Groundwater Sample Results

Groundwater analytical results were compared to the current USEPA Tapwater and MCL RSLs. Groundwater analytical results were also compared to the current SC Class BG MCLs. Laboratory analytical results for groundwater are presented in **Table 2** and the analytical reports are included as **Attachment C**. Conclusions are provided in Section 3.0.

Several heavy metals were identified at a concentration above their respective laboratory reporting limits in groundwater samples collected for analysis. Of these contaminants, only arsenic and thallium was identified, intermittently, above its respective USEPA Tapwater RSL. These exceedances may be attributed to elevated reporting limits. No SVOCs, or PCBs were identified above respective laboratory reporting limits. Groundwater analytical results (detections only) are summarized on **Table 2.**

2.4 QUALITY ASSURANCE / QUALITY CONTROL (QA/QC) ANALYSIS

Laboratory QA/QC results indicate that the surface soils, subsurface soils, and groundwater samples arrived at the laboratory in proper containers, with appropriate preservatives, on ice at temperatures within the acceptable range, and were analyzed within their respective holding times. Laboratory analytical report copies are included as **Appendix C**.

The laboratory conducted sample preparations in accordance with SW8260 for VOCs, SW8270 for SVOCs, SW7471 for mercury, SW6010 for metals, 8082A for PCBs, and 8081B for pesticides. Laboratory reporting included sample identification related to laboratory sample numbers, appropriate dates, analysts, analytical methods, appropriate dilution factors, quantitation levels, and method detection limits.

Equipment/rinsate blank samples were not obtained during this assessment. Groundwater samples were obtained via peristaltic pump with dedicated tubing.

Trip blanks were provided from the laboratory and accompanied coolers carrying soil and groundwater VOC samples.

Laboratory method blank analyses indicate that results from laboratory method blank samples were within acceptable surrogate percent recovery limits and analytes were not detected above their respective method detection limits in the soil matrix. Laboratory QA/QC analyses indicate that the analytical results for soil and groundwater samples collected appear to be usable.

2.4.1 Accuracy

Accuracy is evaluated using a percent recovery measured in spiked and un-spiked samples. Accuracy is a function of the laboratory method. Parameters regarding accuracy are included in the lab reports provided by the laboratory included in **Appendix A**. The laboratory reported no deviations in the accuracy parameters that would affect the sample results.

2.4.2 Representativeness

Stantec has evaluated the representativeness of the Phase II ESA activities to document the degree to which the sample data accurately and precisely represent environmental conditions. Review of field methods and procedures indicated that sample collection, handling, and transportation, as well as the placement of sample locations with respect to potential sources of impact, were conducted in general accordance with USEPA Region 4 SOPs.

2.4.3 Comparability

To produce comparable data, the units specified for analytical results obtained during the field activities are consistent throughout this project and standardized analytical methods have been used for each parameter.

2.4.4 Completeness

Laboratory analysis was completed on each of the samples collected in the field and submitted for analysis. Laboratory completeness was determined to be 100%.

2.4.5 Sensitivity

Laboratory reporting limits were sufficient to report concentrations below regulatory standards for the majority of analytes. Some samples required dilution due to matrix interferences. However, it is Stantec's opinion the dilutions do not affect the project objectives.

2.4.6 Laboratory Data Evaluation

The laboratory completed validation and verification of laboratory processes and data and delivered a laboratory report to the Stantec Project Manager.

Data usability determination is also a part of data evaluation. Within any matrix it is possible that certain samples may have parameters that require qualifier codes. Waypoint Analytical, Inc. did not provide any qualifier codes when presenting data.

2.5 POST-FIELD ACTIVITIES

2.5.1 Groundwater Well Surveying

Stantec conducted a survey of wells installed throughout the Site in effort to obtain an approximate groundwater flow direction. Wells were surveyed August 21, 2024, and identified a general onsite groundwater flow direction towards the east. A potentiometric map is included as **Figure 3**. A groundwater elevation summary is included as **Table 3.**

3.0 CONCLUSIONS

This Phase II ESA has been prepared in accordance with generally accepted environmental methodologies referred to in ASTM E 1903-19 and contains limitations inherent in those methodologies. No other warranties, expressed or implied, are made as to the professional services provided under the terms of our contract and included in this report. Based on analytical results and field observations, findings are discussed, conclusions and recommendations are presented in this section.

USEPA RSLs exceedances were identified in surface and subsurface samples collected for analysis. These include arsenic, cobalt, thallium, and hexavalent chromium. However, exceedances are marginal, commonly detected naturally occurring constituents, and are similar to background values published in the USGS Geochemical and Mineralogical Maps, with Interpretation, for Soils of the Conterminous United States (2017), as shown below in **Table A**:

Table A: USGS Background Metals Concentration Comparison

Metal	Onsite Maximum Concentration (mg/kg)	USGS (2017) Average (A-horizon) (mg/kg)	USGS (2017) Average (C-horizon) (mg/kg)
Arsenic	5.26 (NP-MW-2-S)	1.8 – 2.7	1.8 – 2.9
Cobalt	85.8 (NP-MW-2-S)	10.4 – 12.6	5.7 – 7.2
Thallium	13.1 (NP-MW-2-S)	0.4 – 0.5	0.3 – 0.4

Arsenic concentrations were generally identified within published background ranges, with the exception of NP-MW-2-S (5.26mg/kg), where arsenic concentrations were identified slightly above other collected soil samples. Arsenic concentrations identified in other soil samples collected for analysis were modest, and within expected background ranges. Arsenic concentrations were further compared to "*Trace Elements in South Carolina Background Soils" in South Carolina Geology,* v. 41, pp 11-45 (Canova, 1999, revised 2011). In this report, arsenic is stated to be typically present in piedmont soils at an average concentration of 11mg/kg, well above identified onsite concentrations. Given the observed suggested background concentrations for SC piedmont soils, Stantec considers identified arsenic concentrations as potential background concentrations, and not explicitly indicative of an onsite release.

Cobalt and thallium concentrations exhibited concentrations above their respective Residential/Industrial RSLs, and suggested background concentrations for SC piedmont soils. Sitewide, observed exceedances of thallium may be attributed to elevated reporting limits observed far above Residential/Industrial RSLs, particularly in soil samples NP-MW-2-S, and NP-MW-2-SS.

As there are no published USGS expected background concentrations for hexavalent chromium, an interpretation of its expected naturally occurring concentration could not be extrapolated.

Minor laboratory reporting limit exceedances of acetone and methylene chloride were observed in subsurface soil samples NP-MW-2-S and NP-MW-2-SS. These exceedances were observed far below their respective Residential/Industrial RSLs.

No pesticides, PCBs, or SVOCs were observed above their respective laboratory reporting limits in soil samples submitted for analysis.

Given the site's current vacant land use, it is likely that exposure to elevated concentrations of contamination in site soils would be limited to future construction activities and future occupants at the subject property.

Minor heavy metal exceedances of arsenic and thallium were observed in groundwater samples NP-MW-1 and NP-MW-2 above their respective USEPA Tapwater RSL. These regulatory exceedances may also be attributed to elevated laboratory reporting limits, above their respective USEPA Tapwater RSL. No MCL Exceedances were identified in groundwater samples submitted for analysis. Similarly, no SVOCs, PCBs, or pesticides were identified in groundwater samples submitted for analysis.

4.0 OPINIONS

Stantec believes the sample results exhibit naturally elevated heavy metals concentrations above federal residential/industrial screening levels. While a quantitative human health risk assessment for the site has not been completed, the screening level assessment of the sampling results reported here suggest potential minor impact to site users, particularly as it relates to its intended site use as a multi-family development.

5.0 LIMITATIONS & CERTIFICATION

This report was prepared in accordance with the scope of work outlined in Stantec's proposal, and with generally accepted professional environmental consulting practices existing at the time this report was prepared and applicable to the location of the Property. It was prepared for the exclusive use of the JM Cope Construction Company, LLC, for the express purpose stated above. Any re-use of this report for a different purpose or by others not identified above shall be at the user's sole risk without liability to Stantec. To the extent that this report is based on information provided to Stantec by third parties, Stantec may have made efforts to verify this third-party information, but Stantec cannot guarantee the completeness or accuracy of this information. The opinions expressed and data collected are based on the conditions of the Property existing at the time of the field investigation. No other warranties expressed or implied are made by Stantec.

6.0 REFERENCES

Canova, J. 1999: Elements in South Carolina Inferred Background Soil and Stream Sediment Samples. South Carolina Geology, V. 41, p. 11-25.

Memorandum, SCDHEC, Findings of Arsenic Workshop, Arsenic Remediation Goals for Unrestricted Residential Use, October 29, 2010

Geochemical and Mineralogical Maps, with Interpretation, for Soils of the Conterminous United States, https://pubs.usgs.gov/sir/2017/5118/sir20175118_geo.php

FIGURES

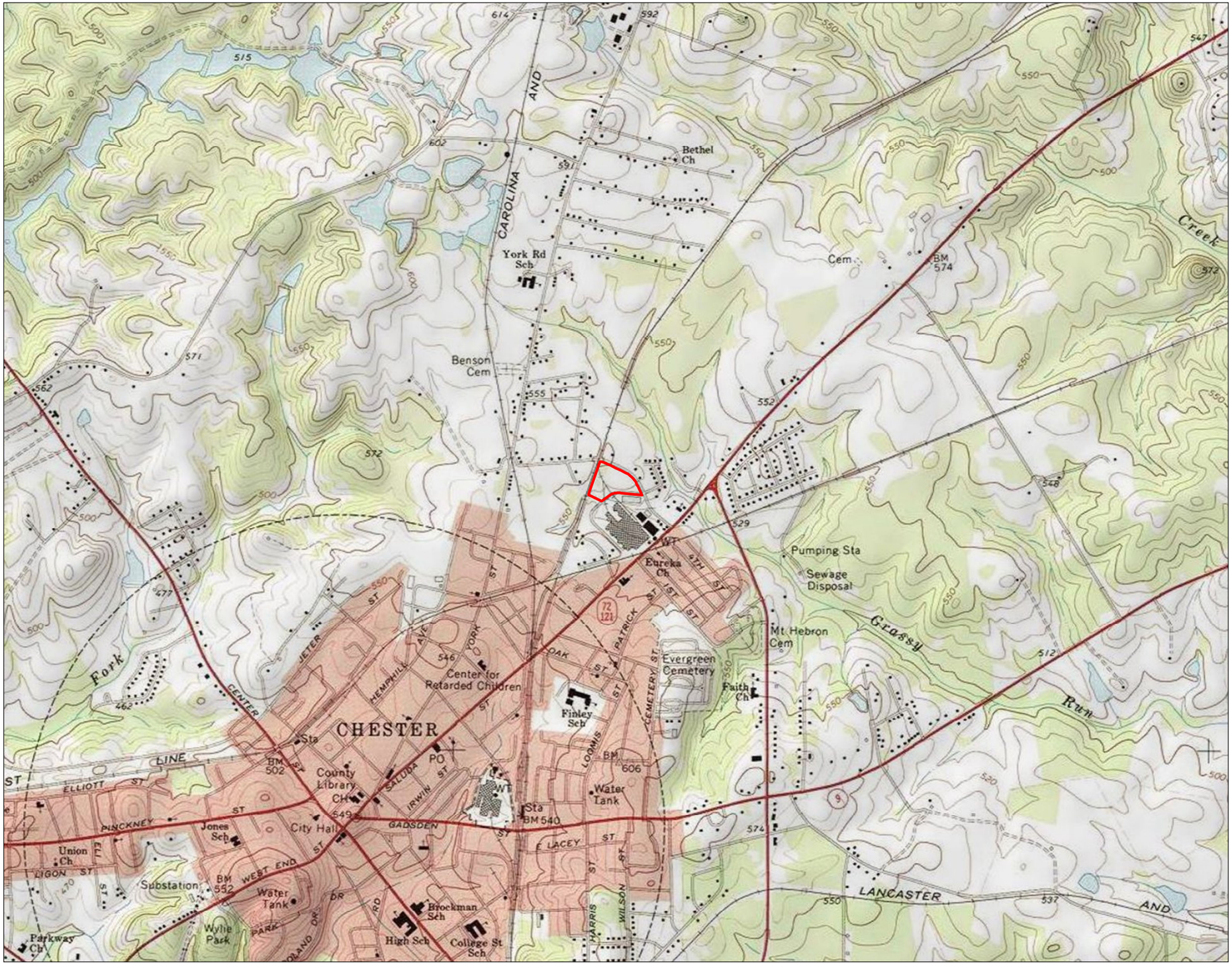

Figure No.

1

Title

Topographic Map

Client/Project 203484003

Eureka Mill (Northern Portion)
Phase II Environmental Site Assessment

Project Location
598 Saluda Road
Chester, Chester Co., SC

Prepared by RM on 2024-09-26
TR by TC on 2024-09-26

N

0 1,250 2,500 Feet

(At original document size of 11x17)
1:20,000

Legend

Site Boundary

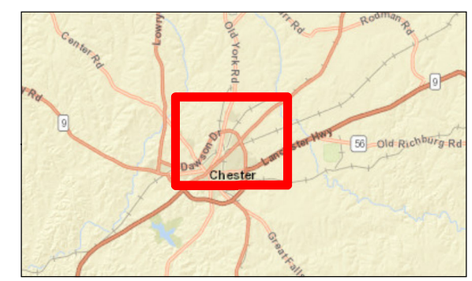

Notes

1. Coordinate System: WGS 1984 Web Mercator Auxiliary Sphere
2. Data Sources:
3. Background: Sources: Esri, HERE, Garmin, USGS, Intermap, INCREMENT P, NRCan, Esri Japan, METI, Esri China (Hong Kong), Esri Korea, Esri (Thailand), NGCC, (c) OpenStreetMap contributors, and the GIS User Community
Copyright:© 2013 National Geographic Society, i-cubed

Stantec

C:\Users\rmull\OneDrive - Stantec\Desktop\Projects\ArcGIS\Projects\Former Eureka Mill\Northern Portion\Figure 1 - Topo Map.mxd Revised: 2024-09-26 By: rmull

Disclaimer: This document has been prepared based on information provided by others as cited in the Notes section. Stantec has not verified the accuracy and/or completeness of this information and shall not be responsible for any errors or omissions which may be incorporated herein as a result. Stantec assumes no responsibility for data supplied in electronic format, and the recipient accepts full responsibility for verifying the accuracy and completeness of the data.

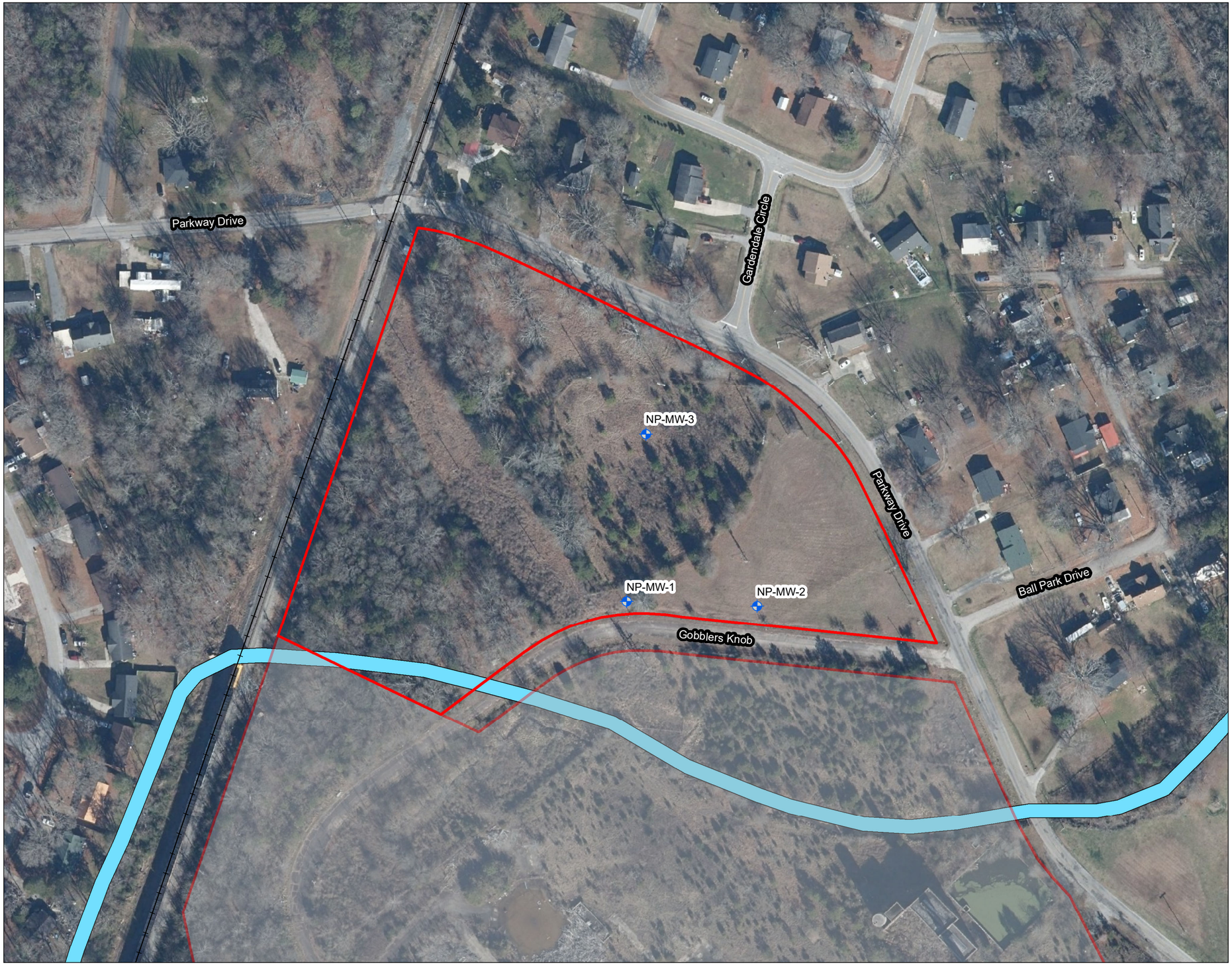

Figure No.

2

Title

Sample Location Map

Client/Project 203484003 REVA

Eureka Mill (Northern Portion)
Phase II Environmental Site Assessment

Project Location
598 Saluda Road
Chester, Chester Co., SC

Prepared by RM on 2024-09-26
TR by TC on 2024-09-26

N

0 100 200 Feet
(At original document size of 11x17)
1:1,624

Legend

- Northern Portion Monitoring Wells
- Grassy Run Creek
- Site Boundary
- Assessed under State Brownfields Grant
- Railroad

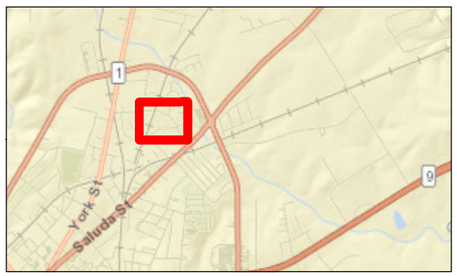

Notes

1. Coordinate System: NAD 1983 StatePlane South Carolina FIPS 3900 Feet
2. Data Sources:
3. Background: Sources: Esri, HERE, Garmin, USGS, Intermap, INCREMENT P, NRCan, Esri Japan, METI, Esri China (Hong Kong), Esri Korea, Esri (Thailand), NGCC, (c) OpenStreetMap contributors, and the GIS User Community
Imagery collected in 2023 by Kucera International. Imagery is managed by Adam DeMars, South Carolina State GIS Coordinator and hosted by Esri.

Stantec

C:\Users\rmull\OneDrive - Stantec\Desktop\Projects\ArcGIS\Projects\Former Eureka Mill\Northern Portion\Figure 2 - Sample Location Map0924.mxd Revised: 2024-09-26 By: rmull

Disclaimer: This document has been prepared based on information provided by others as cited in the Notes section. Stantec has not verified the accuracy and/or completeness of this information and shall not be responsible for any errors or omissions which may be incorporated herein as a result. Stantec assumes no responsibility for data supplied in electronic format, and the recipient accepts full responsibility for verifying the accuracy and completeness of the data.

Figure No.

3

Title

Potentiometric Map

Client/Project 203484003 REVA

Eureka Mill (Northern Portion)
Phase II Environmental Site Assessment

Project Location
598 Saluda Road
Chester, Chester Co., SC

Prepared by RM on 2024-09-26
TR by TC on 2024-09-26

N

0 110 220 Feet
(At original document size of 11x17)
1:1,750

Legend

- Former Eureka Mill Monitoring Well
- Northern Portion Monitoring Wells
- Potentiometric Contour
- Groundwater Flow Direction
- Grassy Run Creek
- Site Boundary
- Assessed under State Brownfields Grant
- Railroad

Note:
Information concerning the
Former Eureka Mill Monitoring Wells
is provided under a seperate cover.

Notes
1. Coordinate System: NAD 1983 StatePlane South Carolina FIPS 3900 Feet
2. Data Sources:
3. Background: Sources: Esri, HERE, Garmin, USGS, Intermap, INCREMENT P, NRCan, Esri Japan, METI, Esri China (Hong Kong), Esri Korea, Esri (Thailand), NGCC, (c) OpenStreetMap contributors, and the GIS User Community
Imagery collected in 2023 by Kucera International. Imagery is managed by Adam DeMars, South Carolina State GIS Coordinator and hosted by Esri.

Stantec

C:\Users\rmull\OneDrive - Stantec\Desktop\Projects\ArcGIS\Projects\Former Eureka Mill\Northern Portion\Figure 3 - Pot Map.mxd Revised: 2024-09-26 By: rmull

Disclaimer: This document has been prepared based on information provided by others as cited in the Notes section. Stantec has not verified the accuracy and/or completeness of this information and shall not be responsible for any errors or omissions which may be incorporated herein as a result. Stantec assumes no responsibility for data supplied in electronic format, and the recipient accepts full responsibility for verifying the accuracy and completeness of the data.

TABLES

Table 1: Soil Analytical Summary
(Detections only)
Eureka Mill Property - North Parcel
Chester, SC

Sample ID:	USEPA Residential Regional Screening Levels (RSLs)	USEPA Industrial Regional Screening Levels (RSLs)	Surface Soils			Subsurface Soils		
			NP-MW-1-S	NP-MW-2-S	NP-MW-3-S	NP-MW-1-SS	NP-MW-2-SS	NP-MW-3-SS
Collection Date:			*7.10.2024*	*7.10.2024*	*8.12.2024*	*Not sampled. Shallow Refusal (2.0 ft bgs)*	*7.10.2024*	*8.13.2024*
Collection Depth (bgs)			*0-1'*	*0-1'*	*0-1'*		*2-3'*	*2-3'*
Net OVA Reading (ppm)			*0*	*0*	*0*		*0*	*0*
Total Analyte List (TAL) Metals (6010) - mg/kg								
Aluminum	77000	1100000	26500	25100	13100	n/a	28600	90800
Antimony	31	470	3.35	*<0.393*	*<3.23*		1.52	*<4.67*
Arsenic	0.68	3	***<0.819***	**5.26**	**1.94**		***<1.73***	**2.04**
Barium	15000	220000	74.8	218	36.9		49.9	77.2
Beryllium	160	2300	*<0.0546*	0.263	*<0.647*		<0.0577	*<0.935*
Cadmium	7.1	100	0.0565	0.632	*<0.647*		0.0630	*<0.935*
Calcium	--	--	8240	2340	88.7		7850	2110
Chromium	--	--	40.3	300	52.7		91.7	239
Cobalt	23	350	10.9	**85.8**	**28.6**		**37.2**	**63.4**
Copper	3100	47000	68.8	41.1	6.92		94	42.2
Iron	55000	820000	13000	83400	19000		30900	50300
Lead	200	800	1.08	18.5	8.02		2.19	4.75
Magnesium	--	--	8520	6210	2370		14900	6710
Manganese	1800	26000	134	2140	591		569	307
Mercury	11	46	*<0.131*	0.0289	*<0.0388*		*<0.0319*	*<0.0561*
Nickel	1400	18000	57.9	171	24.7		120	149
Potassium	--	--	194	95.3	446		258	<187
Selenium	390	5800	<2.08	<11.3	*<2.59*		*<2.19*	*<3.47*
Silver	390	5800	*<0.109*	*<0.119*	*<0.647*		*<0.115*	*<0.935*
Sodium	--	--	1820	226	*<129*		912	336
Thallium	0.78	12	**1.20**	***<13.1***	***<1.29***		***<12.7***	***<1.87***
Vanadium	390	5800	12.8	108	39.2		27.5	93.1
Zinc	23000	350000	16.5	15.3	22.4		24.2	27.3
Hexavalent Chromium	0.3	6.3	***<1.1***	**2.4**	n/a		**0.56 J**	n/a
Volatile Organic Compounds (VOCs) (8260) -mg/kg								
Acetone	70000	1100000	n/a	n/a	n/a		<0.00277	0.315
Methylene Chloride	57	1000	n/a	n/a	n/a		5.06	<0.018

Notes:

mg/Kg = milligrams per kilogram

RSLs: Regional Screening Levels

ND: Non-Detect

RL: Reporting Limit

<Reporting Limit = Constituent not detected above laboratory reporting limit

0.12	Indicates concentration above applicable USEPA Residential RSL
0.12	Indicates concentration above applicable USEPA Industrial RSL

mg/Kg = milligrams per kilogram

VOC = volatile organic compound

--: Not Established

"J" - J-flagged Laboratory Estimate

n/a - not applicable

Table 2: Groundwater Analytical Results
(Detections Only)
Eureka Mill Property - North Parcel
Chester, SC

Parameter	USEPA Risk Sceening Levels (RSLs)		SC Class BG Maximum Contaminant Levels (MCLs)	NP-MW-1	NP-MW-2	NP-MW-3
Date Collected	Tapwater	MCL		*8.13.2024*	*8.14.2024*	*8.15.2024*
Total Analyte List (TAL) metals (6010) - ug/L						
Aluminum	20000	--	--	211	7030	n/a Not Sampled
Arsenic	0.052	10	10	***<1.0***	**1.23**	
Barium	3800	2000	2000	46.2	26.7	
Calcium	--	--	--	39700	38000	
Chromium	--	100	--	1.11	11.4	
Cobalt	6	--	--	1.87	3.79	
Copper	800	1300	--	1.41	14.3	
Iron	14000	--	--	172	2100	
Magnesium	--	--	--	34300	34600	
Manganese	430	--	--	155	139	
Nickel	390	--	--	3.99	11.5	
Potassium	--	--	--	1250	1020	
Sodium	--	--	--	24300	26600	
Thallium	0.2	2	2	***<1.0***	***<1.0***	
Vanadium	86	--	--	*<5.0*	18.4	
Volatile Organic Compounds (VOCs) (8260) - ug/L						
Acetone	18000	--	--	*<5.0*	7.87	19.9

Notes:

ug/L = micrograms per liter

mg/L=milligrams per liter

USEPA = United States Environmental Protection Agency

Concentrations above a screening level are bolded and shaded per receptor.

NS = No Standard Established

-- = not analyzed

Table 3: Groundwater Elevation Summary
Former Eureka Mill - Northern Parcel
Chester, SC

Well Number	Casing Elevation	Ground Elevation	Depth of Well	Well Bottom Elevation	Depth to Water	Potentiometric Surface Elevation
NP-MW-1	541.26	537.4	20	521.26	11.28	529.98
NP-MW-2	540.24	537.27	20	520.24	11.83	528.41
NP-MW-3	544.96	540.93	25	519.96	14.3	530.66

Notes:
Elevations based on NAVD88, surveyed by Stantec personnel.
Field Survey completed on 8/21/2024

ATTACHMENT A

GROUNDWATER LOG NP-MW-1

PROJECT NUMBER 203402694	**DRILLING DATE** 8/12/2024 - 8/16/2024	**COORDINATES**
PROJECT NAME Eureka Mill (North Portion)	**TOTAL DEPTH** 20	**COORD SYS**
CLIENT Cope Construction Co	**DIAMETER** 2	**COMPLETION** Stick-Up
ADDRESS Gobblers Knob, Chester, SC	**CASING** uPVC	**SURFACE ELEVATION** 537.40
LICENCE NO.	**SCREEN** PrePack	**WELL TOC** 541.26

COMMENTS Southwestern portion of property

LOGGED BY TC
CHECKED BY RM

PID	Samples	Analysed	Drilling Method	% Recovery	Depth (m)	Graphic Log	Moisture	Material Description	Well Diagram	Elevation (m)
		Y	DP / HSA				D	TOPSOIL: silt with organics	concrete cement grout	
	NP-MW-1-S				1			SANDY SILT: dry. loose. subangular. stiff.		
0		N	AR		2			SAPROLITE: Stiff with rock fragments.		
0					3					
					4				Bentonite	
					5					
0					6					
					7					
					8					
0					9				Sand	
					10		M			
					11					
					12		W			
					13					
					14			DP refusal at 2.2. three separate step-outs. HSA Refusal at 2.5. AR advancement to 20 ft bgs.		
					15				filter pack	
					16					
					17					
					18					
					19					

Disclaimer This bore log is intended for environmental not geotechnical purposes.
produced by ESlog.ESdat.net on 30 Sep 2024

GROUNDWATER LOG NP-MW-2

PROJECT NUMBER 203402694	**DRILLING DATE** 8/12/2024 - 8/16/2024	**COORDINATES**
PROJECT NAME Eureka Mill (North Portion)	**TOTAL DEPTH** 20	**COORD SYS**
CLIENT Cope Construction Co	**DIAMETER** 2	**COMPLETION** Stick-Up
ADDRESS Gobblers Knob, Chester, SC	**CASING** uPVC	**SURFACE ELEVATION** 537.27
LICENCE NO.	**SCREEN** PrePack	**WELL TOC** 540.24

COMMENTS Southeaster portion of property

LOGGED BY TC
CHECKED BY RM

PID	Samples	Analysed	Drilling Method	% Recovery	Depth (m)	Graphic Log	Moisture	Material Description	Well Diagram	Elevation (m)
		Y	DP / HSA				D	TOPSOIL: silt with organics	concrete cement grout	
	NP-MW-2-S				1			SANDY SILT: dry. loose. subangular. stiff.		
0	NP-MW-2-SS	N			2					
0					3					
			AR		4			SAPROLITE: Stiff with rock fragments.		
					5				Bentonite	
0					6					
					7					
					8					
0					9				Sand	
					10		M			
					11					
					12		W			
					13					
					14			DP/HSA refusal at 3.5. AR advancement to 20 ft bgs.		
					15				filter pack	
					16					
					17					
					18					
					19					

Disclaimer This bore log is intended for environmental not geotechnical purposes.

produced by ESlog.ESdat.net on 30 Sep 2024

Well Construction Diagram NP-MW-3

PROJECT NUMBER 203402694	**DRILLING DATE** 8/12/2024 - 8/16/2024	**COORDINATES**
PROJECT NAME Eureka Mill (North Portion)	**TOTAL DEPTH** 25	**COORD SYS**
CLIENT Cope Construction Co	**DIAMETER** 2	**COMPLETION** Stick-Up
ADDRESS Gobblers Knob, Chester, SC	**CASING** uPVC	**SURFACE ELEVATION** 537.27
LICENCE NO.	**SCREEN** PrePack	**WELL TOC** 544.96

COMMENTS Southeaster portion of property

LOGGED BY TC
CHECKED BY RM

PID	Samples	Analysed	Drilling Method	% Recovery	Depth (m)	Graphic Log	Moisture	Material Description	Well Diagram	Elevation (m)
		Y	DP / HSA				M	TOPSOIL: silt with organics	concrete cement grout	
	NP-MW-3-S				1			SANDY SILT: dry. loose. subangular. stiff.		
0	NP-MW-3-SS	Y			2					
0		N			3					
			AR		4			SAPROLITE: Stiff with rock fragments.		
0					5					
					6					
					7		D		Bentonite	
0					8					
					9					
					10					
					11					
					12					
					13					
					14					
					15					
					16				Sand	
					17				filter pack	
					18		W			
					19					
					20					

Well Construction Diagram NP-MW-3

PID	Samples	Analysed	Drilling Method	% Recovery	Depth (m)	Graphic Log	Moisture	Material Description	Well Diagram	Elevation (m)
					20					
					21					
					22				Sand pack	
					23					
					24					
					25			DP/HSA refusal at 3.5. AR advancement to 20 ft bgs.		
					26					
					27					
					28					
					29					
					30					
					31					
					32					
					33					
					34					
					35					
					36					
					37					
					38					
					39					
					40					
					41					
					42					
					43					

Disclaimer This bore log is intended for environmental not geotechnical purposes.

produced by ESlog.ESdat.net on 30 Sep 2024

ATTACHMENT B

Cardno
Shaping the Future

1098 Richardson Road, Ashland VA 23009
Phone: (704) 941-7019

GROUNDWATER SAMPLING – FIELD DATA SHEET

SITE INFORMATION

Facility: Eureka Mill
Project Number:
Location:
Date Started: 8-13-24
Date Completed:
Sample ID #:

WELL INFORMATION

Well ID: NP-MW-1
Casing Diameter: 2"
TOC Elevation:
Total Well Depth: 20.28
Depth to Water: 11.28
GW Elevation:

WEATHER CONDITIONS

Weather Conditions (Circle): Clear Rain Windy Cloudy Hot Cold
Air Temperature: 89

VOLUME CALCULATIONS

Total Well Depth _____ Ft.
Depth to Water 11.28 Ft.
Water Column (WC): 20.28 Ft.
(Well Volume = WC x CF)
1 Well Volume: _____ Gal.
3 Well Volume: _____ Gal.

Conversion Factors (WC to Gallons)
CF 1-inch = 0.041
CF 2-inch = 0.163
CF 4-inch = 0.653

Time:	0725	733	745	755		
Purge Volume (gal.):	2	1.5	1.0	0.8		
Total Volume (gal.):	2	2.7	3.7	4.5		
pH:	7.06	7.01	6.98	6.98		
Conductivity (µs/cm):	477	485	496	497		
Temperature (°C):	19.3	19.2	19.1	19.1		
Turbidity (NTU):	125	32.2	12	8.69		
Dissolved Oxygen (%)	74.0	68.8	65.8	64.7		
Depth to Water (Ft.):						

SAMPLE INFORMATION

Sampled By: [illegible]
Time:

Additional Comments Taken @ 1958

Shaping the Future

1098 Richardson Road, Ashland VA 23009
Phone: (704) 941-7019

GROUNDWATER SAMPLING – FIELD DATA SHEET

SITE INFORMATION

Facility: Eureka Mill
Project Number:
Location:
Date Started: 8-14-24
Date Completed: —
Sample ID #:

WELL INFORMATION

Well ID: NP-MW-2
Casing Diameter:
TOC Elevation:
Total Well Depth: ~~[illegible]~~ 19.72
Depth to Water: 11.83
GW Elevation:

WEATHER CONDITIONS

Weather Conditions (Circle): Clear Rain Windy Cloudy Hot Cold
Air Temperature: ~~[illegible]~~ 92

VOLUME CALCULATIONS

Total Well Depth 19.72 Ft.
Depth to Water 11.83 Ft.
Water Column (WC): 7.89 Ft.
(Well Volume = WC x CF)
1 Well Volume: 1.28 Gal.
3 Well Volume: 3.85 Gal.

Conversion Factors (WC to Gallons)
CF 1-inch = 0.041
CF 2-inch = 0.163
CF 4-inch = 0.653

Time:	~~[illegible]~~ 1530	10	15		1625	
Purge Volume (gal.):	1.5	1.0	1.0	1.0	0.3	
Total Volume (gal.):	1.5	2.5	3.5	4.5	4.8	
pH:	7.28	7.23	7.26	7.27	7.27	
Conductivity (µs/cm):	484	510	505	501	501	
Temperature (°C):	20.6	20.6	20.0	20.4	20.7	
Turbidity (NTU):	480	808.2	483	745	359	
Dissolved Oxygen (~~mg/L~~)%	72.0	68	69.5	72.8	72.3	
Depth to Water (Ft.):						

SAMPLE INFORMATION

Sampled By: [illegible]
Time: 1630

Additional Comments

Cardno
Shaping the Future
Bay Circle, Suite 220, Norcross, GA 30071
Phone: (678) 421-0080

GROUNDWATER SAMPLING – FIELD DATA SHEET

SITE INFORMATION

Facility: ~~Lane Furniture Site~~ Eureka Mill Site
Project Number:
Location:
Date Started: 8-15-24
Date Completed: —
Sample ID #:

WELL INFORMATION

Well ID: NP-MW-3
Casing Diameter: 2"
TOC Elevation:
Total Well Depth: 31.3
Depth to Water: 14.3
GW Elevation:

WEATHER CONDITIONS

Weather Conditions (Circle): Clear Rain Windy Cloudy Hot Cold
Air Temperature: 91

VOLUME CALCULATIONS

Total Well Depth 31.3 Ft.
Depth to Water 14.3 Ft.
Water Column (WC): 17 Ft.
(Well Volume = WC x CF)
1 Well Volume: — Gal.
3 Well Volume: 8.16 Gal.

Conversion Factors (WC to Gallons)
CF 2-inch = 0.163
CF 4-inch = 0.652
CF 6-inch = 1.468

Time:	1610		1630			
Purge Volume (gal.):	—		—			
Total Volume (gal.):	2.0		6.0			
pH:	7.51		7.36			
Conductivity (µs/cm):	477		462.5			
Temperature (°C):	19.0		19.2			
Turbidity (NTU):	117.0		536.5			
Dissolved Oxygen (~~mg/L~~ %):	47.4		42.3			
Depth to Water (Ft.):	—	—	—			

SAMPLE INFORMATION

Sampled By: Thomas Causey
Time: 1630

Additional Comments

ATTACHMENT C

Waypoint ANALYTICAL
449 Springbrook Rd, Charlotte, NC 28217
Main 704.529.6364
www.waypointanalytical.com

8/3/2024

Stantec
Thomas Causey
521 E Morehead St
Suite 425
Charlotte, NC, 28202

Ref: Analytical Testing
Lab Report Number: 24-192-0013
Client Project Description: Eureka Mill
Chester, SC

Dear Thomas Causey:

Waypoint Analytical, LLC (Charlotte) received sample(s) on 7/10/2024 for the analyses presented in the following report.

The above referenced project has been analyzed per your instructions. The analyses were performed in accordance with the applicable analytical method.

The analytical data has been validated using standard quality control measures performed as required by the analytical method. Quality Assurance, method validations, instrumentation maintenance and calibration for all parameters were performed in accordance with guidelines established by the USEPA (including 40 CFR 136 Method Update Rule May 2021) unless otherwise indicated.

Certain parameters (chlorine, pH, dissolved oxygen, sulfite...) are required to be analyzed within 15 minutes of sampling. Usually, but not always, any field parameter analyzed at the laboratory is outside of this holding time. Refer to sample analysis time for confirmation of holding time compliance.

The results are shown on the attached Report of Analysis(s). Results for solid matrices are reported on an as-received basis unless otherwise indicated. This report shall not be reproduced except in full and relates only to the samples included in this report.

Please do not hesitate to contact me or client services if you have any questions or need additional information.

Sincerely,

Danyale Love
Project Manager

Laboratory's liability in any claim relating to analyses performed shall be limited to, at laboratory's option, repeating the analysis in question at laboratory's expense, or the refund of the charges paid for performance of said analysis.

449 Springbrook Rd, Charlotte, NC 28217
Main 704.529.6364
www.waypointanalytical.com

Certification Summary

Laboratory ID: WP CNC: Waypoint Analytical Carolina, Inc. (C), Charlotte, NC

State	Program	Lab ID	Expiration Date
North Carolina	State Program	37735	07/31/2025
North Carolina	State Program	402	12/31/2024
South Carolina	State Program	99012	07/31/2024
South Carolina	State Program	99012	12/31/2024

449 Springbrook Rd, Charlotte, NC 28217
Main 704.529.6364
www.waypointanalytical.com

Sample Summary Table

Report Number: **24-192-0013**

Client Project Description: **Eureka Mill Chester, SC**

Lab No	Client Sample ID	Matrix	Date Collected	Date Received	Method	Lab ID
97399	NP-MW-1-S	Solids	07/10/2024 09:20	07/10/2024 12:07	SW-7199	
97399	NP-MW-1-S	Solids	07/10/2024 09:20	07/10/2024 12:07		
97399	NP-MW-1-S	Solids	07/10/2024 09:20	07/10/2024 12:07	8082A	
97399	NP-MW-1-S	Solids	07/10/2024 09:20	07/10/2024 12:07	8081B	
97400	NP-MW-2-S	Solids	07/10/2024 09:55	07/10/2024 12:07	SW-7199	
97400	NP-MW-2-S	Solids	07/10/2024 09:55	07/10/2024 12:07		
97401	NP-MW-2-SS	Solids	07/10/2024 10:05	07/10/2024 12:07	SW-7199	
97401	NP-MW-2-SS	Solids	07/10/2024 10:05	07/10/2024 12:07		

: Eurofins Atlanta (formerly AES), Atlanta, GA

: Pace Analytical - Columbia, SC (Shealy), West Columbia, SC

Waypoint ANALYTICAL
449 Springbrook Rd, Charlotte, NC 28217
Main 704.529.6364
www.waypointanalytical.com

Summary of Detected Analytes

Project: Eureka Mill

Report Number: 24-192-0013

Client Sample ID / Method	Lab Sample ID / Parameters	Result	Units	Report Limit	Analyzed	Qualifiers
NP-MW-1-S	**V 97399**					
6010D	Aluminum	26500	mg/Kg - dry	3.82	07/22/2024 19:40	
6010D	Antimony	3.35	mg/Kg - dry	0.360	07/24/2024 12:45	
6010D	Barium	74.8	mg/Kg - dry	0.030	07/24/2024 12:45	
6010D	Cadmium	0.0565	mg/Kg - dry	0.0546	07/19/2024 22:57	J
6010D	Calcium	8240	mg/Kg - dry	11.5	07/22/2024 19:40	
6010D	Chromium	40.3	mg/Kg - dry	0.185	07/19/2024 22:57	
6010D	Cobalt	10.9	mg/Kg - dry	0.022	07/21/2024 22:17	
6010D	Copper	68.8	mg/Kg - dry	0.0491	07/24/2024 12:45	
6010D	Iron	13000	mg/Kg - dry	6.01	07/24/2024 17:35	
6010D	Lead	1.08	mg/Kg - dry	0.086	07/24/2024 12:45	
6010D	Magnesium	8520	mg/Kg - dry	2.62	07/24/2024 12:45	
6010D	Manganese	134	mg/Kg - dry	0.032	07/21/2024 22:17	
6010D	Nickel	57.9	mg/Kg - dry	0.057	07/24/2024 12:45	
6010D	Potassium	194	mg/Kg - dry	8.74	07/19/2024 22:57	
6010D	Sodium	1820	mg/Kg - dry	15.3	07/19/2024 22:57	
6010D	Thallium	1.20	mg/Kg - dry	1.20	07/23/2024 19:23	J
6010D	Vanadium	12.8	mg/Kg - dry	0.114	07/22/2024 19:40	
6010D	Zinc	16.5	mg/Kg - dry	0.267	07/24/2024 17:35	
SW-DRYWT	Moisture	8.44	%		07/11/2024 10:02	
NP-MW-2-S	**V 97400**					
6010D	Aluminum	25100	mg/Kg - dry	4.18	07/22/2024 19:45	
6010D	Arsenic	5.26	mg/Kg - dry	1.79	07/23/2024 19:27	J
6010D	Barium	218	mg/Kg - dry	0.033	07/24/2024 13:07	
6010D	Beryllium	0.263	mg/Kg - dry	0.0005	07/24/2024 13:07	
6010D	Cadmium	0.632	mg/Kg - dry	0.597	07/21/2024 20:57	J
6010D	Calcium	2340	mg/Kg - dry	12.5	07/22/2024 19:45	
6010D	Chromium	300	mg/Kg - dry	0.202	07/19/2024 23:01	
6010D	Cobalt	85.8	mg/Kg - dry	0.025	07/21/2024 22:22	
6010D	Copper	41.1	mg/Kg - dry	0.0536	07/24/2024 13:07	
6010D	Iron	83400	mg/Kg - dry	26.3	07/24/2024 18:24	
6010D	Lead	18.5	mg/Kg - dry	0.094	07/21/2024 22:22	
6010D	Magnesium	6210	mg/Kg - dry	2.86	07/24/2024 13:07	
6010D	Manganese	2140	mg/Kg - dry	0.178	07/21/2024 21:46	
6010D	Nickel	171	mg/Kg - dry	0.063	07/24/2024 13:07	
6010D	Potassium	95.3	mg/Kg - dry	9.55	07/19/2024 23:01	
6010D	Sodium	226	mg/Kg - dry	16.7	07/21/2024 22:22	

449 Springbrook Rd, Charlotte, NC 28217
Main 704.529.6364
www.waypointanalytical.com

Summary of Detected Analytes

Project: Eureka Mill

Report Number: 24-192-0013

Client Sample ID / Method	Lab Sample ID / Parameters	Result	Units	Report Limit	Analyzed	Qualifiers
NP-MW-2-S	**V 97400**					
6010D	Vanadium	108	mg/Kg - dry	0.125	07/22/2024 19:45	
6010D	Zinc	15.3	mg/Kg - dry	1.17	07/24/2024 18:24	
7471B	Mercury (Total)	0.0289	mg/Kg - dry	0.0143	07/17/2024 18:54	J
SW-DRYWT	Moisture	16.2	%		07/11/2024 10:02	
NP-MW-2-SS	**V 97401**					
6010D	Aluminum	28600	mg/Kg - dry	4.04	07/22/2024 19:49	
6010D	Antimony	1.52	mg/Kg - dry	0.381	07/24/2024 13:11	
6010D	Barium	49.9	mg/Kg - dry	0.032	07/24/2024 13:11	
6010D	Cadmium	0.0630	mg/Kg - dry	0.0577	07/21/2024 22:26	J
6010D	Calcium	7850	mg/Kg - dry	12.1	07/22/2024 19:49	
6010D	Chromium	91.7	mg/Kg - dry	0.196	07/19/2024 23:05	
6010D	Cobalt	37.2	mg/Kg - dry	0.024	07/21/2024 22:26	
6010D	Copper	94.0	mg/Kg - dry	0.0519	07/24/2024 13:11	
6010D	Iron	30900	mg/Kg - dry	6.35	07/24/2024 18:28	
6010D	Lead	2.19	mg/Kg - dry	0.091	07/21/2024 22:26	
6010D	Magnesium	14900	mg/Kg - dry	13.9	07/24/2024 18:28	
6010D	Manganese	569	mg/Kg - dry	0.034	07/21/2024 22:26	
6010D	Nickel	120	mg/Kg - dry	0.061	07/24/2024 13:11	
6010D	Potassium	258	mg/Kg - dry	9.24	07/19/2024 23:05	
6010D	Sodium	912	mg/Kg - dry	16.2	07/19/2024 23:05	
6010D	Vanadium	27.5	mg/Kg - dry	0.121	07/22/2024 19:49	
6010D	Zinc	24.2	mg/Kg - dry	0.282	07/24/2024 18:28	
8260D	Methylene Chloride	5.06	µg/Kg - dry	1.70	07/11/2024 10:18	J
SW-DRYWT	Moisture	13.4	%		07/11/2024 10:02	

449 Springbrook Rd, Charlotte, NC 28217
Main 704.529.6364
www.waypointanalytical.com

Client: Stantec
Project: Eureka Mill
Lab Report Number: 24-192-0013
Date: 7/26/2024

CASE NARRATIVE

Metals Analysis Method 6010D
Sample 97534
QC Batch No: V49828/V49695
The sample was diluted due to the nature of the sample matrix. Reporting limits have been adjusted accordingly.

Sample 97399 (NP-MW-1-S)
QC Batch No: V49907/V49695
The sample was diluted due to the nature of the sample matrix. Reporting limits have been adjusted accordingly.

Sample 97400 (NP-MW-2-S)
QC Batch No: V49907/V49695
The sample was diluted due to the nature of the sample matrix. Reporting limits have been adjusted accordingly.

Sample 97401 (NP-MW-2-SS)
QC Batch No: V49907/V49695
The sample was diluted due to the nature of the sample matrix. Reporting limits have been adjusted accordingly.

Sample 97534
QC Batch No: V49907/V49695
The sample was diluted due to the nature of the sample matrix. Reporting limits have been adjusted accordingly.

Sample 97399 (NP-MW-1-S)
QC Batch No: V49977/V49695
The sample was diluted due to the nature of the sample matrix. Reporting limits have been adjusted accordingly.

Sample 97400 (NP-MW-2-S)
QC Batch No: V49977/V49695
The sample was diluted due to the nature of the sample matrix. Reporting limits have been adjusted accordingly.

Sample 97401 (NP-MW-2-SS)
QC Batch No: V49977/V49695
The sample was diluted due to the nature of the sample matrix. Reporting limits have been adjusted accordingly.

Sample 97399 (NP-MW-1-S)
QC Batch No: V50038/V49695
The sample was diluted due to the nature of the sample matrix. Reporting limits have been adjusted accordingly.

Sample 97400 (NP-MW-2-S)
QC Batch No: V50038/V49695
The sample was diluted due to the nature of the sample matrix. Reporting limits have been adjusted accordingly.

Sample 97401 (NP-MW-2-SS)
QC Batch No: V50038/V49695
The sample was diluted due to the nature of the sample matrix. Reporting limits have been adjusted accordingly.

Sample 97400 (NP-MW-2-S)
QC Batch No: V50093/V49695
The sample was diluted due to the nature of the sample matrix. Reporting limits have been adjusted accordingly.

Sample 97401 (NP-MW-2-SS)
QC Batch No: V50093/V49695
The sample was diluted due to the nature of the sample matrix. Reporting limits have been adjusted accordingly.

Sample 97399 (NP-MW-1-S)
QC Batch No: V50108/V49695
The sample was diluted due to the nature of the sample matrix. Reporting limits have been adjusted accordingly.

Sample 97400 (NP-MW-2-S)
QC Batch No: V50108/V49695
The sample was diluted due to the nature of the sample matrix. Reporting limits have been adjusted accordingly.

Sample 97401 (NP-MW-2-SS)
QC Batch No: V50108/V49695
The sample was diluted due to the nature of the sample matrix. Reporting limits have been adjusted accordingly.

Sample 97534
Analyte: Aluminum
QC Batch No: V49828/V49695
The matrix spike, matrix spike duplicate and the dilution test were all outside of the quality control acceptance ranges. Matrix interference is suspected.

Sample 97399 (NP-MW-1-S)
Analyte: Aluminum
QC Batch No: V49907/V49695
LLC failed high. Result 10x concentration. Result not affected.

Sample 97400 (NP-MW-2-S)
Analyte: Aluminum
QC Batch No: V49907/V49695
LLC failed high. Result 10x concentration. Result not affected.

Sample 97401 (NP-MW-2-SS)
Analyte: Aluminum
QC Batch No: V49907/V49695
LLC failed high. Result 10x concentration. Result not affected.

Sample 97534
Analyte: Aluminum
QC Batch No: V49907/V49695
The matrix spike and/or the matrix spike duplicate was outside quality control acceptance ranges. A post digestion spike was performed and passed quality control acceptance ranges. No matrix interference is suspected.

Sample 97534
Analyte: Aluminum
QC Batch No: V49907/V49695
LLC failed high. Result 10x concentration. Result not affected.

Sample 97399 (NP-MW-1-S)
Analyte: Arsenic
QC Batch No: V49907/V49695
The matrix spike and/or the matrix spike duplicate was outside quality control acceptance ranges. A post digestion spike was performed and passed quality control acceptance ranges. No matrix interference is suspected.

Sample 97399 (NP-MW-1-S)
Analyte: Arsenic
QC Batch No: V49907/V49695
CCB failed high. Sample concentration BRL. Result not affected.

Sample 97399 (NP-MW-1-S)
Analyte: Arsenic
QC Batch No: V50013/V49695
The matrix spike and/or the matrix spike duplicate was outside quality control acceptance ranges. A post digestion spike was performed and passed quality control acceptance ranges. No matrix interference is suspected.

Sample 97534
Analyte: Barium
QC Batch No: V49828/V49695
LRB failed high. Result 10x concentration. Result not affected.

Sample 97399 (NP-MW-1-S)
Analyte: Beryllium
QC Batch No: V49828/V49695
LRB failed high. Sample concentration BRL. Result not affected.

Sample 97401 (NP-MW-2-SS)
Analyte: Beryllium
QC Batch No: V49828/V49695
LRB failed high. Sample concentration BRL. Result not affected.

Sample 97534
Analyte: Calcium
QC Batch No: V49828/V49695
The matrix spike, matrix spike duplicate and the post digestion spike were all outside of the quality control acceptance ranges. Matrix interference is suspected

Sample 97399 (NP-MW-1-S)
Analyte: Calcium
QC Batch No: V49907/V49695
ICB and LRB failed high. Result 10x concentration. Result not affected.

Sample 97400 (NP-MW-2-S)
Analyte: Calcium
QC Batch No: V49907/V49695
ICB and LRB failed high. Result 10x concentration. Result not affected.

Sample 97401 (NP-MW-2-SS)
Analyte: Calcium
QC Batch No: V49907/V49695
ICB and LRB failed high. Result 10x concentration. Result not affected.

Sample 97400 (NP-MW-2-S)
Analyte: Cadmium
QC Batch No: V49812/V49695
LLC failed high. Sample concentration BRL. Result not affected.

Sample 97399 (NP-MW-1-S)
Analyte: Cobalt
QC Batch No: V49828/V49695
LRB failed high. Result 10x concentration. Result not affected.

Sample 97400 (NP-MW-2-S)
Analyte: Cobalt
QC Batch No: V49828/V49695
LRB failed high. Result 10x concentration. Result not affected.

Sample 97401 (NP-MW-2-SS)
Analyte: Cobalt
QC Batch No: V49828/V49695
LRB failed high. Result 10x concentration. Result not affected.

Sample 97534
Analyte: Iron
QC Batch No: V49828/V49695
The matrix spike, matrix spike duplicate and the dilution test were all outside of the quality control acceptance ranges. Matrix interference is suspected.

Sample 97534
Analyte: Potassium
QC Batch No: V49812/V49695
The matrix spike and/or the matrix spike duplicate was outside quality control acceptance ranges. A post digestion spike was performed and passed quality control acceptance ranges. No matrix interference is suspected.

Sample 97534
Analyte: Magnesium
QC Batch No: V49828/V49695
The matrix spike, matrix spike duplicate and the post digestion spike were all outside of the quality control acceptance ranges. Matrix interference is suspected

Sample 97534
Analyte: Magnesium
QC Batch No: V49907/V49695
ICB and LRB failed high. Result 10x concentration. Result not affected.

Sample 97399 (NP-MW-1-S)
Analyte: Manganese
QC Batch No: V49828/V49695
LRB failed high. Result 10x concentration. Result not affected.

Sample 97400 (NP-MW-2-S)
Analyte: Manganese
QC Batch No: V49828/V49695
LRB failed high. Result 10x concentration. Result not affected.

Sample 97401 (NP-MW-2-SS)
Analyte: Manganese
QC Batch No: V49828/V49695
LRB failed high. Result 10x concentration. Result not affected.

Sample 97534
Analyte: Manganese
QC Batch No: V49828/V49695
LRB failed high. Result 10x concentration. Result not affected.

Sample 97534
Analyte: Sodium
QC Batch No: V49828/V49695
The matrix spike, matrix spike duplicate and the post digestion spike were all outside of the quality control acceptance ranges. Matrix interference is suspected

Sample 97399 (NP-MW-1-S)
Analyte: Sodium
QC Batch No: V50108/V49695
CCB and LLC failed high. Result 10x concentration. Result not affected.

Sample 97401 (NP-MW-2-SS)
Analyte: Sodium
QC Batch No: V50108/V49695
CCB and LLC failed high. Result 10x concentration. Result not affected.

Sample 97400 (NP-MW-2-S)
Analyte: Sodium
QC Batch No: V50120/V49695
LLC failed high. Result may be high biased.

Sample 97400 (NP-MW-2-S)
Analyte: Lead
QC Batch No: V49828/V49695
LRB failed high. Result 10x concentration. Result not affected.

Sample 97401 (NP-MW-2-SS)
Analyte: Lead
QC Batch No: V49828/V49695
LRB failed high. Result 10x concentration. Result not affected.

Sample 97534
Analyte: Lead
QC Batch No: V49828/V49695
LRB failed high. Result 10x concentration. Result not affected.

Sample 97534
Analyte: Antimony
QC Batch No: V49828/V49695
The matrix spike, matrix spike duplicate and the post digestion spike were all outside of the quality control acceptance ranges. Matrix interference is suspected

Sample 97399 (NP-MW-1-S)
Analyte: Selenium
QC Batch No: V50093/V49695
CCB failed high. Sample concentration BRL. Results not affected.

Sample 97400 (NP-MW-2-S)
Analyte: Selenium
QC Batch No: V50093/V49695
CCB failed high. Sample concentration BRL. Results not affected.

Sample 97401 (NP-MW-2-SS)
Analyte: Selenium
QC Batch No: V50093/V49695
CCB failed high. Sample concentration BRL. Results not affected.

Sample 97534
Analyte: Thallium
QC Batch No: V49907/V49695
Relative Percent Difference (RPD) for the duplicate analysis was outside of the allowable QC limits.

Sample 97534
Analyte: Thallium
QC Batch No: V49907/V49695
The matrix spike and/or the matrix spike duplicate was outside quality control acceptance ranges. A post digestion spike was performed and passed quality control acceptance ranges. No matrix interference is suspected.

Sample 97534
Analyte: Thallium
QC Batch No: V49907/V49695
CCB failed high. Sample concentration BRL> Result not affected.

Sample 97399 (NP-MW-1-S)
Analyte: Vanadium
QC Batch No: V49907/V49695
CCB/LRB failed high. Result 10x concentration. Result not affected.

Sample 97400 (NP-MW-2-S)
Analyte: Vanadium
QC Batch No: V49907/V49695
CCB/LRB failed high. Result 10x concentration. Result not affected.

Sample 97401 (NP-MW-2-SS)
Analyte: Vanadium
QC Batch No: V49907/V49695
CCB/LRB failed high. Result 10x concentration. Result not affected.

Sample 97399 (NP-MW-1-S)
Analyte: Copper
QC Batch No: V50013/V49921
The matrix spike and/or the matrix spike duplicate was outside quality control acceptance ranges. A post digestion spike was performed and passed quality control acceptance ranges. No matrix interference is suspected.

Sample 97400 (NP-MW-2-S)
Analyte: Iron
QC Batch No: V50038/V49921
CCB failed high. Result 10x concentration. Result not affected.

Sample 97401 (NP-MW-2-SS)
Analyte: Iron
QC Batch No: V50038/V49921
CCB failed high. Result 10x concentration. Result not affected.

Sample 97401 (NP-MW-2-SS)
Analyte: Magnesium
QC Batch No: V50038/V49921
CCB failed high. Result 10x concentration. Result not affected.

Sample 97399 (NP-MW-1-S)
Analyte: Nickel
QC Batch No: V50013/V49921
The matrix spike and/or the matrix spike duplicate was outside quality control acceptance ranges. A post digestion spike was performed and passed quality control acceptance ranges. No matrix interference is suspected.

Sample 97399 (NP-MW-1-S)
Analyte: Antimony
QC Batch No: V50013/V49921
The matrix spike and/or the matrix spike duplicate was outside quality control acceptance ranges. A post digestion spike was performed and passed quality control acceptance ranges. No matrix interference is suspected.

Sample 97399 (NP-MW-1-S)
Analyte: Zinc
QC Batch No: V50038/V49921
CCB and LRB failed high. Result 10x concentration. Result not affected.

Sample 97400 (NP-MW-2-S)
Analyte: Zinc
QC Batch No: V50038/V49921
CCB and LRB failed high. Result 10x concentration. Result not affected.

Sample 97401 (NP-MW-2-SS)
Analyte: Zinc
QC Batch No: V50038/V49921
CCB and LRB failed high. Result 10x concentration. Result not affected.

Semivolatile Organic Compounds - GC/MS Method 8270E
Analyte: 4-Chloroaniline
QC Batch No: V49558/V49520
Target analyte did not meet calibration verification criteria. Analysis of a low level check demonstrated that there was adequate sensitivity to report this compound at the laboratory reporting limit as non-detect.

449 Springbrook Rd, Charlotte, NC 28217
Main 704.529.6364
www.waypointanalytical.com

00188
Stantec
Thomas Causey
521 E Morehead St
Suite 425
Charlotte , NC 28202

Project Eureka Mill
Information : Chester, SC

Report Date : 08/03/2024
Received : 07/10/2024

Danyale Love
Project Manager

Report Number : **24-192-0013**

REPORT OF ANALYSIS

Lab No : **97399**
Sample ID : **NP-MW-1-S**

Matrix: **Solids**
Sampled: **7/10/2024 9:20**

Test	Results	Units	MDL	MQL	DF	Date / Time Analyzed	By	Analytical Method
Moisture	**8.44**	%			1	07/11/24 10:02	AKF	SW-DRYWT
Aluminum	**26500**	mg/Kg - dry	3.82	27.3	5	07/22/24 19:40	JKC	6010D
Antimony	**3.35**	mg/Kg - dry	0.360	1.09	1	07/24/24 12:45	JKC	6010D
Arsenic	<0.819	mg/Kg - dry	0.819	2.73	5	07/22/24 19:40	JKC	6010D
Barium	**74.8**	mg/Kg - dry	0.030	0.546	1	07/24/24 12:45	JKC	6010D
Beryllium	<0.0546	mg/Kg - dry	0.0546	2.73	50	07/21/24 19:13	JKC	6010D
Cadmium	**0.0565 J**	mg/Kg - dry	0.0546	0.109	1	07/19/24 22:57	JKC	6010D
Calcium	**8240**	mg/Kg - dry	11.5	27.3	5	07/22/24 19:40	JKC	6010D
Chromium	**40.3**	mg/Kg - dry	0.185	0.546	1	07/19/24 22:57	JKC	6010D
Cobalt	**10.9**	mg/Kg - dry	0.022	0.546	1	07/21/24 22:17	JKC	6010D
Copper	**68.8**	mg/Kg - dry	0.0491	0.273	1	07/24/24 12:45	JKC	6010D
Iron	**13000**	mg/Kg - dry	6.01	27.3	5	07/24/24 17:35	JKC	6010D
Lead	**1.08**	mg/Kg - dry	0.086	0.327	1	07/24/24 12:45	JKC	6010D
Magnesium	**8520**	mg/Kg - dry	2.62	5.46	1	07/24/24 12:45	JKC	6010D
Manganese	**134**	mg/Kg - dry	0.032	0.546	1	07/21/24 22:17	JKC	6010D
Mercury (Total)	<0.0131	mg/Kg - dry	0.0131	0.0328	1	07/17/24 18:51	NPC	7471B
Nickel	**57.9**	mg/Kg - dry	0.057	0.273	1	07/24/24 12:45	JKC	6010D
Potassium	**194**	mg/Kg - dry	8.74	27.3	1	07/19/24 22:57	JKC	6010D
Selenium	<2.08	mg/Kg - dry	2.08	5.46	10	07/25/24 16:07	JKC	6010D
Silver	<0.109	mg/Kg - dry	0.109	0.273	1	07/19/24 22:57	JKC	6010D
Sodium	**1820**	mg/Kg - dry	15.3	54.6	1	07/19/24 22:57	JKC	6010D
Thallium	**1.20 J**	mg/Kg - dry	1.20	10.9	10	07/23/24 19:23	JKC	6010D
Vanadium	**12.8**	mg/Kg - dry	0.114	2.73	5	07/22/24 19:40	JKC	6010D

Qualifiers/ Definitions

DF Dilution Factor
MQL Method Quantitation Limit
J Estimated value

449 Springbrook Rd, Charlotte, NC 28217
Main 704.529.6364
www.waypointanalytical.com

00188
Stantec
Thomas Causey
521 E Morehead St
Suite 425
Charlotte , NC 28202

Project Eureka Mill
Information : Chester, SC

Report Date : 08/03/2024
Received : 07/10/2024

Danyale Love
Project Manager

Report Number : **24-192-0013**

REPORT OF ANALYSIS

Lab No : **97399**
Sample ID : **NP-MW-1-S**

Matrix: **Solids**
Sampled: **7/10/2024 9:20**

Test	Results	Units	MDL	MQL	DF	Date / Time Analyzed	By	Analytical Method
Zinc	**16.5**	mg/Kg - dry	0.267	2.73	5	07/24/24 17:35	JKC	6010D

Qualifiers/ Definitions				
	DF	Dilution Factor	J	Estimated value
	MQL	Method Quantitation Limit		

449 Springbrook Rd, Charlotte, NC 28217
Main 704.529.6364
www.waypointanalytical.com

00188
Stantec
Thomas Causey
521 E Morehead St
Suite 425
Charlotte , NC 28202

Project Eureka Mill
Information : Chester, SC

Report Date : 08/03/2024
Received : 07/10/2024

Danyale Love
Project Manager

Report Number : **24-192-0013**

REPORT OF ANALYSIS

Lab No : **97399**
Sample ID : **NP-MW-1-S**

Matrix: **Solids**
Sampled: **7/10/2024 9:20**

Analytical Method: 8270E **Prep Batch(es):** **V49520** 07/15/24 10:30
Prep Method: 3546

Test	Results	Units	MDL	MQL	DF	Date / Time Analyzed	By	Analytical Batch
Acetophenone	<137	µg/Kg - dry	137	722	1	07/15/24 21:33	AMP	V49558
Atrazine	<88.6	µg/Kg - dry	88.6	722	1	07/15/24 21:33	AMP	V49558
Benzaldehyde	<62.3	µg/Kg - dry	62.3	360	1	07/15/24 21:33	AMP	V49558
Biphenyl	<97.0	µg/Kg - dry	97.0	360	1	07/15/24 21:33	AMP	V49558
Bis(2-Chloroethoxy)methane	<151	µg/Kg - dry	151	722	1	07/15/24 21:33	AMP	V49558
Bis(2-Chloroethyl)ether	<133	µg/Kg - dry	133	722	1	07/15/24 21:33	AMP	V49558
Bis(2-Chloroisopropyl)ether	<143	µg/Kg - dry	143	360	1	07/15/24 21:33	AMP	V49558
Bis(2-ethylhexyl)phthalate	<193	µg/Kg - dry	193	722	1	07/15/24 21:33	AMP	V49558
4-Bromophenyl phenyl ether	<173	µg/Kg - dry	173	722	1	07/15/24 21:33	AMP	V49558
Butyl benzyl phthalate	<175	µg/Kg - dry	175	360	1	07/15/24 21:33	AMP	V49558
Caprolactam	<134	µg/Kg - dry	134	722	1	07/15/24 21:33	AMP	V49558
Carbazole	<174	µg/Kg - dry	174	722	1	07/15/24 21:33	AMP	V49558
4-Chloro-3-methylphenol	<163	µg/Kg - dry	163	722	1	07/15/24 21:33	AMP	V49558
4-Chloroaniline	<164	µg/Kg - dry	164	360	1	07/15/24 21:33	AMP	V49558
2-Chloronaphthalene	<168	µg/Kg - dry	168	722	1	07/15/24 21:33	AMP	V49558
2-Chlorophenol	<155	µg/Kg - dry	155	722	1	07/15/24 21:33	AMP	V49558
4-Chlorophenyl phenyl ether	<161	µg/Kg - dry	161	1090	1	07/15/24 21:33	AMP	V49558
Dibenzofuran	<173	µg/Kg - dry	173	722	1	07/15/24 21:33	AMP	V49558
3,3'-Dichlorobenzidine	<164	µg/Kg - dry	164	722	1	07/15/24 21:33	AMP	V49558
2,4-Dichlorophenol	<153	µg/Kg - dry	153	722	1	07/15/24 21:33	AMP	V49558
Diethyl phthalate	<161	µg/Kg - dry	161	722	1	07/15/24 21:33	AMP	V49558
Dimethyl phthalate	<171	µg/Kg - dry	171	722	1	07/15/24 21:33	AMP	V49558
2,4-Dimethylphenol	<232	µg/Kg - dry	232	722	1	07/15/24 21:33	AMP	V49558

Qualifiers/ Definitions
DF Dilution Factor
MQL Method Quantitation Limit
J Estimated value

449 Springbrook Rd, Charlotte, NC 28217
Main 704.529.6364
www.waypointanalytical.com

00188
Stantec
Thomas Causey
521 E Morehead St
Suite 425
Charlotte , NC 28202

Project Eureka Mill
Information : Chester, SC

Report Date : 08/03/2024
Received : 07/10/2024

Danyale Love
Project Manager

Report Number : **24-192-0013**

REPORT OF ANALYSIS

Lab No : **97399**
Sample ID : **NP-MW-1-S**

Matrix: **Solids**
Sampled: **7/10/2024 9:20**

Analytical Method: 8270E **Prep Batch(es):** **V49520** 07/15/24 10:30
Prep Method: 3546

Test	Results	Units	MDL	MQL	DF	Date / Time Analyzed	By	Analytical Batch
Di-n-butyl phthalate	<187	µg/Kg - dry	187	722	1	07/15/24 21:33	AMP	V49558
4,6-Dinitro-2-methylphenol	<262	µg/Kg - dry	262	1640	1	07/15/24 21:33	AMP	V49558
2,4-Dinitrotoluene	<176	µg/Kg - dry	176	722	1	07/15/24 21:33	AMP	V49558
2,6-Dinitrotoluene	<181	µg/Kg - dry	181	722	1	07/15/24 21:33	AMP	V49558
Di-n-Octyl Phthalate	<178	µg/Kg - dry	178	360	1	07/15/24 21:33	AMP	V49558
Hexachlorobenzene	<164	µg/Kg - dry	164	722	1	07/15/24 21:33	AMP	V49558
Hexachlorobutadiene	<155	µg/Kg - dry	155	722	1	07/15/24 21:33	AMP	V49558
Hexachlorocyclopentadiene	<109	µg/Kg - dry	109	722	1	07/15/24 21:33	AMP	V49558
Hexachloroethane	<133	µg/Kg - dry	133	722	1	07/15/24 21:33	AMP	V49558
Isophorone	<132	µg/Kg - dry	132	722	1	07/15/24 21:33	AMP	V49558
2-Methylphenol	<139	µg/Kg - dry	139	722	1	07/15/24 21:33	AMP	V49558
3&4 Methylphenol	<140	µg/Kg - dry	140	722	1	07/15/24 21:33	AMP	V49558
2-Nitroaniline	<144	µg/Kg - dry	144	722	1	07/15/24 21:33	AMP	V49558
3-Nitroaniline	<169	µg/Kg - dry	169	722	1	07/15/24 21:33	AMP	V49558
4-Nitroaniline	<149	µg/Kg - dry	149	360	1	07/15/24 21:33	AMP	V49558
Nitrobenzene	<141	µg/Kg - dry	141	360	1	07/15/24 21:33	AMP	V49558
2-Nitrophenol	<145	µg/Kg - dry	145	722	1	07/15/24 21:33	AMP	V49558
4-Nitrophenol	<182	µg/Kg - dry	182	722	1	07/15/24 21:33	AMP	V49558
N-Nitrosodiphenylamine	<199	µg/Kg - dry	199	722	1	07/15/24 21:33	AMP	V49558
N-Nitroso-di-n-propylamine	<162	µg/Kg - dry	162	722	1	07/15/24 21:33	AMP	V49558
Pentachlorophenol	<379	µg/Kg - dry	379	1090	1	07/15/24 21:33	AMP	V49558
Phenol	<155	µg/Kg - dry	155	722	1	07/15/24 21:33	AMP	V49558
2,3,4,6-Tetrachlorophenol	<213	µg/Kg - dry	213	360	1	07/15/24 21:33	AMP	V49558

Qualifiers/ Definitions
DF Dilution Factor
MQL Method Quantitation Limit
J Estimated value

449 Springbrook Rd, Charlotte, NC 28217
Main 704.529.6364
www.waypointanalytical.com

00188
Stantec
Thomas Causey
521 E Morehead St
Suite 425
Charlotte , NC 28202

Project Eureka Mill
Information : Chester, SC

Report Date : 08/03/2024
Received : 07/10/2024

Danyale Love
Project Manager

Report Number : **24-192-0013**

REPORT OF ANALYSIS

Lab No : **97399**
Sample ID : **NP-MW-1-S**

Matrix: **Solids**
Sampled: **7/10/2024 9:20**

Analytical Method: 8270E **Prep Batch(es):** **V49520** 07/15/24 10:30
Prep Method: 3546

Test	Results	Units	MDL	MQL	DF	Date / Time Analyzed	By	Analytical Batch
2,4,5-Trichlorophenol	<156	µg/Kg - dry	156	722	1	07/15/24 21:33	AMP	V49558
2,4,6-Trichlorophenol	<153	µg/Kg - dry	153	722	1	07/15/24 21:33	AMP	V49558
Surrogate: Phenol-d5	82.6		Limits: 34-121%		1	07/15/24 21:33	AMP	8270E
Surrogate: 2-Fluorobiphenyl	80.2		Limits: 44-115%		1	07/15/24 21:33	AMP	V49558
Surrogate: 2-Fluorophenol	88.6		Limits: 35-115%		1	07/15/24 21:33	AMP	V49558
Surrogate: Nitrobenzene-d5	73.1		Limits: 37-122%		1	07/15/24 21:33	AMP	V49558
Surrogate: 4-Terphenyl-d14	84.4		Limits: 54-127%		1	07/15/24 21:33	AMP	V49558
Surrogate: 2,4,6-Tribromophenol	82.6		Limits: 39-132%		1	07/15/24 21:33	AMP	V49558

Qualifiers/ Definitions

DF	Dilution Factor	J	Estimated value
MQL	Method Quantitation Limit		

449 Springbrook Rd, Charlotte, NC 28217
Main 704.529.6364
www.waypointanalytical.com

00188
Stantec
Thomas Causey
521 E Morehead St
Suite 425
Charlotte , NC 28202

Project Eureka Mill

Information : Chester, SC

Report Date : 08/03/2024
Received : 07/10/2024

Danyale Love
Project Manager

Report Number : **24-192-0013**

REPORT OF ANALYSIS

Lab No : **97400**
Sample ID : **NP-MW-2-S**

Matrix: **Solids**
Sampled: **7/10/2024 9:55**

Test	Results	Units	MDL	MQL	DF	Date / Time Analyzed	By	Analytical Method
Moisture	**16.2**	%			1	07/11/24 10:02	AKF	SW-DRYWT
Aluminum	**25100**	mg/Kg - dry	4.18	29.8	5	07/22/24 19:45	JKC	6010D
Antimony	<0.393	mg/Kg - dry	0.393	1.19	1	07/24/24 13:07	JKC	6010D
Arsenic	**5.26 J**	mg/Kg - dry	1.79	5.97	10	07/23/24 19:27	JKC	6010D
Barium	**218**	mg/Kg - dry	0.033	0.596	1	07/24/24 13:07	JKC	6010D
Beryllium	**0.263**	mg/Kg - dry	0.0005	0.0596	1	07/24/24 13:07	JKC	6010D
Cadmium	**0.632 J**	mg/Kg - dry	0.597	1.19	10	07/21/24 20:57	JKC	6010D
Calcium	**2340**	mg/Kg - dry	12.5	29.8	5	07/22/24 19:45	JKC	6010D
Chromium	**300**	mg/Kg - dry	0.202	0.596	1	07/19/24 23:01	JKC	6010D
Cobalt	**85.8**	mg/Kg - dry	0.025	0.596	1	07/21/24 22:22	JKC	6010D
Copper	**41.1**	mg/Kg - dry	0.0536	0.298	1	07/24/24 13:07	JKC	6010D
Iron	**83400**	mg/Kg - dry	26.3	119	20	07/24/24 18:24	JKC	6010D
Lead	**18.5**	mg/Kg - dry	0.094	0.357	1	07/21/24 22:22	JKC	6010D
Magnesium	**6210**	mg/Kg - dry	2.86	5.97	1	07/24/24 13:07	JKC	6010D
Manganese	**2140**	mg/Kg - dry	0.178	2.98	5	07/21/24 21:46	JKC	6010D
Mercury (Total)	**0.0289 J**	mg/Kg - dry	0.0143	0.0358	1	07/17/24 18:54	NPC	7471B
Nickel	**171**	mg/Kg - dry	0.063	0.298	1	07/24/24 13:07	JKC	6010D
Potassium	**95.3**	mg/Kg - dry	9.55	29.8	1	07/19/24 23:01	JKC	6010D
Selenium	<11.3	mg/Kg - dry	11.3	29.8	50	07/25/24 15:11	JKC	6010D
Silver	<0.119	mg/Kg - dry	0.119	0.298	1	07/19/24 23:01	JKC	6010D
Sodium	**226**	mg/Kg - dry	16.7	59.7	1	07/21/24 22:22	JKC	6010D
Thallium	<13.1	mg/Kg - dry	13.1	119	100	07/23/24 18:47	JKC	6010D
Vanadium	**108**	mg/Kg - dry	0.125	2.98	5	07/22/24 19:45	JKC	6010D

Qualifiers/ Definitions

DF Dilution Factor
MQL Method Quantitation Limit
J Estimated value

449 Springbrook Rd, Charlotte, NC 28217
Main 704.529.6364
www.waypointanalytical.com

00188
Stantec
Thomas Causey
521 E Morehead St
Suite 425
Charlotte , NC 28202

Project Eureka Mill
Information : Chester, SC

Report Date : 08/03/2024
Received : 07/10/2024

Danyale Love
Project Manager

Report Number : **24-192-0013**

REPORT OF ANALYSIS

Lab No : **97400**
Sample ID : **NP-MW-2-S**

Matrix: **Solids**
Sampled: **7/10/2024 9:55**

Test	Results	Units	MDL	MQL	DF	Date / Time Analyzed	By	Analytical Method
Zinc	**15.3**	mg/Kg - dry	1.17	11.9	20	07/24/24 18:24	JKC	6010D

Qualifiers/ Definitions				
	DF	Dilution Factor	J	Estimated value
	MQL	Method Quantitation Limit		

449 Springbrook Rd, Charlotte, NC 28217
Main 704.529.6364
www.waypointanalytical.com

00188
Stantec
Thomas Causey
521 E Morehead St
Suite 425
Charlotte , NC 28202

Project Eureka Mill
Information : Chester, SC

Report Date : 08/03/2024
Received : 07/10/2024

Danyale Love
Project Manager

Report Number : **24-192-0013**

REPORT OF ANALYSIS

Lab No : **97400**
Sample ID : **NP-MW-2-S**

Matrix: **Solids**
Sampled: **7/10/2024 9:55**

Analytical Method: 8270E **Prep Batch(es):** **V49520** 07/15/24 10:30
Prep Method: 3546

Test	Results	Units	MDL	MQL	DF	Date / Time Analyzed	By	Analytical Batch
Acetophenone	<149	µg/Kg - dry	149	788	1	07/16/24 00:00	AMP	V49558
Atrazine	<96.7	µg/Kg - dry	96.7	788	1	07/16/24 00:00	AMP	V49558
Benzaldehyde	<68.0	µg/Kg - dry	68.0	394	1	07/16/24 00:00	AMP	V49558
Biphenyl	<106	µg/Kg - dry	106	394	1	07/16/24 00:00	AMP	V49558
Bis(2-Chloroethoxy)methane	<165	µg/Kg - dry	165	788	1	07/16/24 00:00	AMP	V49558
Bis(2-Chloroethyl)ether	<146	µg/Kg - dry	146	788	1	07/16/24 00:00	AMP	V49558
Bis(2-Chloroisopropyl)ether	<156	µg/Kg - dry	156	394	1	07/16/24 00:00	AMP	V49558
Bis(2-ethylhexyl)phthalate	<211	µg/Kg - dry	211	788	1	07/16/24 00:00	AMP	V49558
4-Bromophenyl phenyl ether	<189	µg/Kg - dry	189	788	1	07/16/24 00:00	AMP	V49558
Butyl benzyl phthalate	<191	µg/Kg - dry	191	394	1	07/16/24 00:00	AMP	V49558
Caprolactam	<147	µg/Kg - dry	147	788	1	07/16/24 00:00	AMP	V49558
Carbazole	<190	µg/Kg - dry	190	788	1	07/16/24 00:00	AMP	V49558
4-Chloro-3-methylphenol	<178	µg/Kg - dry	178	788	1	07/16/24 00:00	AMP	V49558
4-Chloroaniline	<179	µg/Kg - dry	179	394	1	07/16/24 00:00	AMP	V49558
2-Chloronaphthalene	<184	µg/Kg - dry	184	788	1	07/16/24 00:00	AMP	V49558
2-Chlorophenol	<169	µg/Kg - dry	169	788	1	07/16/24 00:00	AMP	V49558
4-Chlorophenyl phenyl ether	<175	µg/Kg - dry	175	1190	1	07/16/24 00:00	AMP	V49558
Dibenzofuran	<189	µg/Kg - dry	189	788	1	07/16/24 00:00	AMP	V49558
3,3'-Dichlorobenzidine	<179	µg/Kg - dry	179	788	1	07/16/24 00:00	AMP	V49558
2,4-Dichlorophenol	<167	µg/Kg - dry	167	788	1	07/16/24 00:00	AMP	V49558
Diethyl phthalate	<175	µg/Kg - dry	175	788	1	07/16/24 00:00	AMP	V49558
Dimethyl phthalate	<187	µg/Kg - dry	187	788	1	07/16/24 00:00	AMP	V49558
2,4-Dimethylphenol	<253	µg/Kg - dry	253	788	1	07/16/24 00:00	AMP	V49558

Qualifiers/ Definitions
DF Dilution Factor
MQL Method Quantitation Limit
J Estimated value

449 Springbrook Rd, Charlotte, NC 28217
Main 704.529.6364
www.waypointanalytical.com

00188
Stantec
Thomas Causey
521 E Morehead St
Suite 425
Charlotte , NC 28202

Project Eureka Mill
Information : Chester, SC

Report Date : 08/03/2024
Received : 07/10/2024

Danyale Love
Project Manager

Report Number : **24-192-0013**

REPORT OF ANALYSIS

Lab No : **97400**
Sample ID : **NP-MW-2-S**

Matrix: **Solids**
Sampled: **7/10/2024 9:55**

Analytical Method: 8270E **Prep Batch(es):** **V49520** 07/15/24 10:30
Prep Method: 3546

Test	Results	Units	MDL	MQL	DF	Date / Time Analyzed	By	Analytical Batch
Di-n-butyl phthalate	<204	µg/Kg - dry	204	788	1	07/16/24 00:00	AMP	V49558
4,6-Dinitro-2-methylphenol	<286	µg/Kg - dry	286	1790	1	07/16/24 00:00	AMP	V49558
2,4-Dinitrotoluene	<192	µg/Kg - dry	192	788	1	07/16/24 00:00	AMP	V49558
2,6-Dinitrotoluene	<198	µg/Kg - dry	198	788	1	07/16/24 00:00	AMP	V49558
Di-n-Octyl Phthalate	<195	µg/Kg - dry	195	394	1	07/16/24 00:00	AMP	V49558
Hexachlorobenzene	<179	µg/Kg - dry	179	788	1	07/16/24 00:00	AMP	V49558
Hexachlorobutadiene	<169	µg/Kg - dry	169	788	1	07/16/24 00:00	AMP	V49558
Hexachlorocyclopentadiene	<119	µg/Kg - dry	119	788	1	07/16/24 00:00	AMP	V49558
Hexachloroethane	<146	µg/Kg - dry	146	788	1	07/16/24 00:00	AMP	V49558
Isophorone	<144	µg/Kg - dry	144	788	1	07/16/24 00:00	AMP	V49558
2-Methylphenol	<152	µg/Kg - dry	152	788	1	07/16/24 00:00	AMP	V49558
3&4 Methylphenol	<153	µg/Kg - dry	153	788	1	07/16/24 00:00	AMP	V49558
2-Nitroaniline	<158	µg/Kg - dry	158	788	1	07/16/24 00:00	AMP	V49558
3-Nitroaniline	<185	µg/Kg - dry	185	788	1	07/16/24 00:00	AMP	V49558
4-Nitroaniline	<162	µg/Kg - dry	162	394	1	07/16/24 00:00	AMP	V49558
Nitrobenzene	<154	µg/Kg - dry	154	394	1	07/16/24 00:00	AMP	V49558
2-Nitrophenol	<159	µg/Kg - dry	159	788	1	07/16/24 00:00	AMP	V49558
4-Nitrophenol	<199	µg/Kg - dry	199	788	1	07/16/24 00:00	AMP	V49558
N-Nitrosodiphenylamine	<217	µg/Kg - dry	217	788	1	07/16/24 00:00	AMP	V49558
N-Nitroso-di-n-propylamine	<177	µg/Kg - dry	177	788	1	07/16/24 00:00	AMP	V49558
Pentachlorophenol	<414	µg/Kg - dry	414	1190	1	07/16/24 00:00	AMP	V49558
Phenol	<169	µg/Kg - dry	169	788	1	07/16/24 00:00	AMP	V49558
2,3,4,6-Tetrachlorophenol	<233	µg/Kg - dry	233	394	1	07/16/24 00:00	AMP	V49558

Qualifiers/ Definitions
DF Dilution Factor
MQL Method Quantitation Limit
J Estimated value

449 Springbrook Rd, Charlotte, NC 28217
Main 704.529.6364
www.waypointanalytical.com

00188
Stantec
Thomas Causey
521 E Morehead St
Suite 425
Charlotte , NC 28202

Project Eureka Mill
Information : Chester, SC

Report Date : 08/03/2024
Received : 07/10/2024

Danyale Love
Project Manager

Report Number : **24-192-0013**

REPORT OF ANALYSIS

Lab No : **97400**
Sample ID : **NP-MW-2-S**

Matrix: **Solids**
Sampled: **7/10/2024 9:55**

Analytical Method: 8270E **Prep Batch(es):** **V49520** 07/15/24 10:30
Prep Method: 3546

Test	Results	Units	MDL	MQL	DF	Date / Time Analyzed	By	Analytical Batch
2,4,5-Trichlorophenol	<171	µg/Kg - dry	171	788	1	07/16/24 00:00	AMP	V49558
2,4,6-Trichlorophenol	<167	µg/Kg - dry	167	788	1	07/16/24 00:00	AMP	V49558
Surrogate: Phenol-d5	81.1		Limits: 34-121%		1	07/16/24 00:00	AMP	8270E
Surrogate: 2-Fluorobiphenyl	80.8		Limits: 44-115%		1	07/16/24 00:00	AMP	V49558
Surrogate: 2-Fluorophenol	84.4		Limits: 35-115%		1	07/16/24 00:00	AMP	V49558
Surrogate: Nitrobenzene-d5	74.3		Limits: 37-122%		1	07/16/24 00:00	AMP	V49558
Surrogate: 4-Terphenyl-d14	81.4		Limits: 54-127%		1	07/16/24 00:00	AMP	V49558
Surrogate: 2,4,6-Tribromophenol	79.0		Limits: 39-132%		1	07/16/24 00:00	AMP	V49558

Qualifiers/ Definitions

DF	Dilution Factor	J	Estimated value
MQL	Method Quantitation Limit		

449 Springbrook Rd, Charlotte, NC 28217
Main 704.529.6364
www.waypointanalytical.com

00188
Stantec
Thomas Causey
521 E Morehead St
Suite 425
Charlotte , NC 28202

Project Eureka Mill
Information : Chester, SC

Report Date : 08/03/2024
Received : 07/10/2024

Danyale Love
Project Manager

Report Number : **24-192-0013**

REPORT OF ANALYSIS

Lab No : **97401**
Sample ID : **NP-MW-2-SS**

Matrix: **Solids**
Sampled: **7/10/2024 10:05**

Test	Results	Units	MDL	MQL	DF	Date / Time Analyzed	By	Analytical Method
Moisture	**13.4**	%			1	07/11/24 10:02	AKF	SW-DRYWT
Aluminum	**28600**	mg/Kg - dry	4.04	28.9	5	07/22/24 19:49	JKC	6010D
Antimony	**1.52**	mg/Kg - dry	0.381	1.15	1	07/24/24 13:11	JKC	6010D
Arsenic	<1.73	mg/Kg - dry	1.73	5.77	10	07/23/24 19:32	JKC	6010D
Barium	**49.9**	mg/Kg - dry	0.032	0.577	1	07/24/24 13:11	JKC	6010D
Beryllium	<0.0577	mg/Kg - dry	0.0577	2.89	50	07/21/24 19:22	JKC	6010D
Cadmium	**0.0630 J**	mg/Kg - dry	0.0577	0.115	1	07/21/24 22:26	JKC	6010D
Calcium	**7850**	mg/Kg - dry	12.1	28.9	5	07/22/24 19:49	JKC	6010D
Chromium	**91.7**	mg/Kg - dry	0.196	0.577	1	07/19/24 23:05	JKC	6010D
Cobalt	**37.2**	mg/Kg - dry	0.024	0.577	1	07/21/24 22:26	JKC	6010D
Copper	**94.0**	mg/Kg - dry	0.0519	0.289	1	07/24/24 13:11	JKC	6010D
Iron	**30900**	mg/Kg - dry	6.35	28.9	5	07/24/24 18:28	JKC	6010D
Lead	**2.19**	mg/Kg - dry	0.091	0.346	1	07/21/24 22:26	JKC	6010D
Magnesium	**14900**	mg/Kg - dry	13.9	28.9	5	07/24/24 18:28	JKC	6010D
Manganese	**569**	mg/Kg - dry	0.034	0.577	1	07/21/24 22:26	JKC	6010D
Mercury (Total)	<0.0139	mg/Kg - dry	0.0139	0.0346	1	07/17/24 18:56	NPC	7471B
Nickel	**120**	mg/Kg - dry	0.061	0.288	1	07/24/24 13:11	JKC	6010D
Potassium	**258**	mg/Kg - dry	9.24	28.9	1	07/19/24 23:05	JKC	6010D
Selenium	<2.19	mg/Kg - dry	2.19	5.77	10	07/25/24 16:16	JKC	6010D
Silver	<0.115	mg/Kg - dry	0.115	0.289	1	07/19/24 23:05	JKC	6010D
Sodium	**912**	mg/Kg - dry	16.2	57.7	1	07/19/24 23:05	JKC	6010D
Thallium	<12.7	mg/Kg - dry	12.7	115	100	07/23/24 18:56	JKC	6010D
Vanadium	**27.5**	mg/Kg - dry	0.121	2.89	5	07/22/24 19:49	JKC	6010D

Qualifiers/ Definitions

DF Dilution Factor
MQL Method Quantitation Limit
J Estimated value

449 Springbrook Rd, Charlotte, NC 28217
Main 704.529.6364
www.waypointanalytical.com

00188
Stantec
Thomas Causey
521 E Morehead St
Suite 425
Charlotte , NC 28202

Project Eureka Mill
Information : Chester, SC

Report Date : 08/03/2024
Received : 07/10/2024

Danyale Love
Project Manager

Report Number : **24-192-0013**

REPORT OF ANALYSIS

Lab No : **97401**
Sample ID : **NP-MW-2-SS**

Matrix: **Solids**
Sampled: **7/10/2024 10:05**

Test	Results	Units	MDL	MQL	DF	Date / Time Analyzed	By	Analytical Method
Zinc	**24.2**	mg/Kg - dry	0.282	2.89	5	07/24/24 18:28	JKC	6010D

Qualifiers/ Definitions				
	DF	Dilution Factor	J	Estimated value
	MQL	Method Quantitation Limit		

449 Springbrook Rd, Charlotte, NC 28217
Main 704.529.6364
www.waypointanalytical.com

00188
Stantec
Thomas Causey
521 E Morehead St
Suite 425
Charlotte , NC 28202

Project Eureka Mill
Information : Chester, SC

Report Date : 08/03/2024
Received : 07/10/2024

Danyale Love
Project Manager

Report Number : **24-192-0013**

REPORT OF ANALYSIS

Lab No : **97401**
Sample ID : **NP-MW-2-SS**

Matrix: **Solids**
Sampled: **7/10/2024 10:05**

Analytical Method: 8260D **Prep Batch(es):** **V49436** 07/11/24 08:00
Prep Method: 5035

Test	Results	Units	MDL	MQL	DF	Date / Time Analyzed	By	Analytical Batch
Acetone	<2.77	µg/Kg - dry	2.77	23.1	1	07/11/24 10:18	TBL	V49437
Benzene	<0.669	µg/Kg - dry	0.669	5.77	1	07/11/24 10:18	TBL	V49437
Bromochloromethane	<0.923	µg/Kg - dry	0.923	5.77	1	07/11/24 10:18	TBL	V49437
Bromodichloromethane	<1.37	µg/Kg - dry	1.37	5.77	1	07/11/24 10:18	TBL	V49437
Bromoform	<1.17	µg/Kg - dry	1.17	5.77	1	07/11/24 10:18	TBL	V49437
Bromomethane	<2.10	µg/Kg - dry	2.10	11.5	1	07/11/24 10:18	TBL	V49437
Carbon Disulfide	<0.739	µg/Kg - dry	0.739	5.77	1	07/11/24 10:18	TBL	V49437
Carbon Tetrachloride	<1.82	µg/Kg - dry	1.82	5.77	1	07/11/24 10:18	TBL	V49437
Chlorobenzene	<0.773	µg/Kg - dry	0.773	5.77	1	07/11/24 10:18	TBL	V49437
Chlorodibromomethane	<1.03	µg/Kg - dry	1.03	5.77	1	07/11/24 10:18	TBL	V49437
Chloroethane	<1.03	µg/Kg - dry	1.03	11.5	1	07/11/24 10:18	TBL	V49437
Chloroform	<1.21	µg/Kg - dry	1.21	5.77	1	07/11/24 10:18	TBL	V49437
Chloromethane	<0.727	µg/Kg - dry	0.727	11.5	1	07/11/24 10:18	TBL	V49437
Cyclohexane	<0.704	µg/Kg - dry	0.704	5.77	1	07/11/24 10:18	TBL	V49437
1,2-Dibromo-3-Chloropropane	<0.508	µg/Kg - dry	0.508	11.5	1	07/11/24 10:18	TBL	V49437
1,2-Dibromoethane	<0.681	µg/Kg - dry	0.681	5.77	1	07/11/24 10:18	TBL	V49437
1,2-Dichlorobenzene	<0.357	µg/Kg - dry	0.357	5.77	1	07/11/24 10:18	TBL	V49437
1,3-Dichlorobenzene	<0.438	µg/Kg - dry	0.438	5.77	1	07/11/24 10:18	TBL	V49437
1,4-Dichlorobenzene	<0.692	µg/Kg - dry	0.692	5.77	1	07/11/24 10:18	TBL	V49437
Dichlorodifluoromethane	<1.62	µg/Kg - dry	1.62	11.5	1	07/11/24 10:18	TBL	V49437
1,1-Dichloroethane	<0.946	µg/Kg - dry	0.946	5.77	1	07/11/24 10:18	TBL	V49437
1,2-Dichloroethane	<1.59	µg/Kg - dry	1.59	5.77	1	07/11/24 10:18	TBL	V49437
1,1-Dichloroethene	<0.842	µg/Kg - dry	0.842	5.77	1	07/11/24 10:18	TBL	V49437

Qualifiers/ Definitions
DF Dilution Factor
MQL Method Quantitation Limit
J Estimated value

449 Springbrook Rd, Charlotte, NC 28217
Main 704.529.6364
www.waypointanalytical.com

00188
Stantec
Thomas Causey
521 E Morehead St
Suite 425
Charlotte , NC 28202

Project Eureka Mill
Information : Chester, SC

Report Date : 08/03/2024
Received : 07/10/2024

Danyale Love
Project Manager

Report Number : **24-192-0013**

REPORT OF ANALYSIS

Lab No : **97401**
Sample ID : **NP-MW-2-SS**

Matrix: **Solids**
Sampled: **7/10/2024 10:05**

Analytical Method: 8260D **Prep Batch(es):** **V49436** 07/11/24 08:00
Prep Method: 5035

Test	Results	Units	MDL	MQL	DF	Date / Time Analyzed	By	Analytical Batch
cis-1,2-Dichloroethene	<0.912	µg/Kg - dry	0.912	5.77	1	07/11/24 10:18	TBL	V49437
trans-1,2-Dichloroethene	<1.21	µg/Kg - dry	1.21	5.77	1	07/11/24 10:18	TBL	V49437
1,2-Dichloropropane	<0.508	µg/Kg - dry	0.508	5.77	1	07/11/24 10:18	TBL	V49437
cis-1,3-Dichloropropene	<0.623	µg/Kg - dry	0.623	5.77	1	07/11/24 10:18	TBL	V49437
trans-1,3-Dichloropropene	<0.923	µg/Kg - dry	0.923	5.77	1	07/11/24 10:18	TBL	V49437
1,4-Dioxane	<16.2	µg/Kg - dry	16.2	115	1	07/11/24 10:18	TBL	V49437
Ethylbenzene	<0.669	µg/Kg - dry	0.669	5.77	1	07/11/24 10:18	TBL	V49437
1,1,2-Trichloro-1,2,2-trifluoroethane	<1.20	µg/Kg - dry	1.20	11.5	1	07/11/24 10:18	TBL	V49437
2-Hexanone	<0.715	µg/Kg - dry	0.715	23.1	1	07/11/24 10:18	TBL	V49437
Isopropylbenzene	<0.531	µg/Kg - dry	0.531	5.77	1	07/11/24 10:18	TBL	V49437
Methyl Ethyl Ketone (MEK)	<0.750	µg/Kg - dry	0.750	23.1	1	07/11/24 10:18	TBL	V49437
Methyl Acetate	<0.912	µg/Kg - dry	0.912	5.77	1	07/11/24 10:18	TBL	V49437
Methyl tert-butyl ether (MTBE)	<0.715	µg/Kg - dry	0.715	5.77	1	07/11/24 10:18	TBL	V49437
4-Methyl-2-Pentanone	<17.3	µg/Kg - dry	17.3	23.1	1	07/11/24 10:18	TBL	V49437
Methylcyclohexane	<0.866	µg/Kg - dry	0.866	5.77	1	07/11/24 10:18	TBL	V49437
Methylene Chloride	**5.06 J**	µg/Kg - dry	1.70	11.5	1	07/11/24 10:18	TBL	V49437
Styrene	<1.64	µg/Kg - dry	1.64	5.77	1	07/11/24 10:18	TBL	V49437
1,1,2,2-Tetrachloroethane	<0.369	µg/Kg - dry	0.369	5.77	1	07/11/24 10:18	TBL	V49437
Tetrachloroethene	<1.04	µg/Kg - dry	1.04	5.77	1	07/11/24 10:18	TBL	V49437
Toluene	<0.762	µg/Kg - dry	0.762	5.77	1	07/11/24 10:18	TBL	V49437
1,2,3-Trichlorobenzene	<0.623	µg/Kg - dry	0.623	11.5	1	07/11/24 10:18	TBL	V49437
1,2,4-Trichlorobenzene	<0.739	µg/Kg - dry	0.739	11.5	1	07/11/24 10:18	TBL	V49437
1,1,1-Trichloroethane	<1.66	µg/Kg - dry	1.66	5.77	1	07/11/24 10:18	TBL	V49437

Qualifiers/ Definitions
DF Dilution Factor
MQL Method Quantitation Limit
J Estimated value

449 Springbrook Rd, Charlotte, NC 28217
Main 704.529.6364
www.waypointanalytical.com

00188
Stantec
Thomas Causey
521 E Morehead St
Suite 425
Charlotte , NC 28202

Project Eureka Mill
Information : Chester, SC

Report Date : 08/03/2024
Received : 07/10/2024

Danyale Love
Project Manager

Report Number : **24-192-0013**

REPORT OF ANALYSIS

Lab No : **97401**
Sample ID : **NP-MW-2-SS**

Matrix: **Solids**
Sampled: **7/10/2024 10:05**

Analytical Method: 8260D **Prep Batch(es):** **V49436** 07/11/24 08:00
Prep Method: 5035

Test	Results	Units	MDL	MQL	DF	Date / Time Analyzed	By	Analytical Batch
1,1,2-Trichloroethane	<0.542	µg/Kg - dry	0.542	5.77	1	07/11/24 10:18	TBL	V49437
Trichloroethene	<1.06	µg/Kg - dry	1.06	5.77	1	07/11/24 10:18	TBL	V49437
Trichlorofluoromethane	<2.41	µg/Kg - dry	2.41	11.5	1	07/11/24 10:18	TBL	V49437
Vinyl Chloride	<0.554	µg/Kg - dry	0.554	11.5	1	07/11/24 10:18	TBL	V49437
o-Xylene	<0.577	µg/Kg - dry	0.577	5.77	1	07/11/24 10:18	TBL	V49437
m,p-Xylene	<1.50	µg/Kg - dry	1.50	11.5	1	07/11/24 10:18	TBL	V49437
Surrogate: 4-Bromofluorobenzene	97.6		Limits: 70-130%		1	07/11/24 10:18	TBL	V49437
Surrogate: Dibromofluoromethane	110		Limits: 84-123%		1	07/11/24 10:18	TBL	V49437
Surrogate: Toluene-d8	103		Limits: 76-129%		1	07/11/24 10:18	TBL	V49437

Analytical Method: 8270E **Prep Batch(es):** **V49520** 07/15/24 10:30
Prep Method: 3546

Test	Results	Units	MDL	MQL	DF	Date / Time Analyzed	By	Analytical Batch
Acetophenone	<144	µg/Kg - dry	144	762	1	07/15/24 21:58	AMP	V49558
Atrazine	<93.5	µg/Kg - dry	93.5	762	1	07/15/24 21:58	AMP	V49558
Benzaldehyde	<65.8	µg/Kg - dry	65.8	381	1	07/15/24 21:58	AMP	V49558
Biphenyl	<103	µg/Kg - dry	103	381	1	07/15/24 21:58	AMP	V49558
Bis(2-Chloroethoxy)methane	<159	µg/Kg - dry	159	762	1	07/15/24 21:58	AMP	V49558
Bis(2-Chloroethyl)ether	<141	µg/Kg - dry	141	762	1	07/15/24 21:58	AMP	V49558
Bis(2-Chloroisopropyl)ether	<151	µg/Kg - dry	151	381	1	07/15/24 21:58	AMP	V49558
Bis(2-ethylhexyl)phthalate	<204	µg/Kg - dry	204	762	1	07/15/24 21:58	AMP	V49558
4-Bromophenyl phenyl ether	<182	µg/Kg - dry	182	762	1	07/15/24 21:58	AMP	V49558

Qualifiers/ Definitions
DF Dilution Factor
MQL Method Quantitation Limit
J Estimated value

449 Springbrook Rd, Charlotte, NC 28217
Main 704.529.6364
www.waypointanalytical.com

00188
Stantec
Thomas Causey
521 E Morehead St
Suite 425
Charlotte , NC 28202

Project Eureka Mill
Information : Chester, SC

Report Date : 08/03/2024
Received : 07/10/2024

Danyale Love
Project Manager

Report Number : **24-192-0013**

REPORT OF ANALYSIS

Lab No : **97401**
Sample ID : **NP-MW-2-SS**

Matrix: **Solids**
Sampled: **7/10/2024 10:05**

Analytical Method: 8270E **Prep Batch(es):** **V49520** 07/15/24 10:30
Prep Method: 3546

Test	Results	Units	MDL	MQL	DF	Date / Time Analyzed	By	Analytical Batch
Butyl benzyl phthalate	<185	µg/Kg - dry	185	381	1	07/15/24 21:58	AMP	V49558
Caprolactam	<142	µg/Kg - dry	142	762	1	07/15/24 21:58	AMP	V49558
Carbazole	<184	µg/Kg - dry	184	762	1	07/15/24 21:58	AMP	V49558
4-Chloro-3-methylphenol	<172	µg/Kg - dry	172	762	1	07/15/24 21:58	AMP	V49558
4-Chloroaniline	<173	µg/Kg - dry	173	381	1	07/15/24 21:58	AMP	V49558
2-Chloronaphthalene	<178	µg/Kg - dry	178	762	1	07/15/24 21:58	AMP	V49558
2-Chlorophenol	<164	µg/Kg - dry	164	762	1	07/15/24 21:58	AMP	V49558
4-Chlorophenyl phenyl ether	<170	µg/Kg - dry	170	1150	1	07/15/24 21:58	AMP	V49558
Dibenzofuran	<182	µg/Kg - dry	182	762	1	07/15/24 21:58	AMP	V49558
3,3'-Dichlorobenzidine	<173	µg/Kg - dry	173	762	1	07/15/24 21:58	AMP	V49558
2,4-Dichlorophenol	<162	µg/Kg - dry	162	762	1	07/15/24 21:58	AMP	V49558
Diethyl phthalate	<170	µg/Kg - dry	170	762	1	07/15/24 21:58	AMP	V49558
Dimethyl phthalate	<181	µg/Kg - dry	181	762	1	07/15/24 21:58	AMP	V49558
2,4-Dimethylphenol	<245	µg/Kg - dry	245	762	1	07/15/24 21:58	AMP	V49558
Di-n-butyl phthalate	<197	µg/Kg - dry	197	762	1	07/15/24 21:58	AMP	V49558
4,6-Dinitro-2-methylphenol	<277	µg/Kg - dry	277	1730	1	07/15/24 21:58	AMP	V49558
2,4-Dinitrotoluene	<186	µg/Kg - dry	186	762	1	07/15/24 21:58	AMP	V49558
2,6-Dinitrotoluene	<192	µg/Kg - dry	192	762	1	07/15/24 21:58	AMP	V49558
Di-n-Octyl Phthalate	<188	µg/Kg - dry	188	381	1	07/15/24 21:58	AMP	V49558
Hexachlorobenzene	<173	µg/Kg - dry	173	762	1	07/15/24 21:58	AMP	V49558
Hexachlorobutadiene	<164	µg/Kg - dry	164	762	1	07/15/24 21:58	AMP	V49558
Hexachlorocyclopentadiene	<115	µg/Kg - dry	115	762	1	07/15/24 21:58	AMP	V49558
Hexachloroethane	<141	µg/Kg - dry	141	762	1	07/15/24 21:58	AMP	V49558

Qualifiers/ Definitions
DF Dilution Factor
MQL Method Quantitation Limit
J Estimated value

449 Springbrook Rd, Charlotte, NC 28217
Main 704.529.6364
www.waypointanalytical.com

00188
Stantec
Thomas Causey
521 E Morehead St
Suite 425
Charlotte , NC 28202

Project Eureka Mill
Information : Chester, SC

Report Date : 08/03/2024
Received : 07/10/2024

Danyale Love
Project Manager

Report Number : **24-192-0013**

REPORT OF ANALYSIS

Lab No : **97401**
Sample ID : **NP-MW-2-SS**

Matrix: **Solids**
Sampled: **7/10/2024 10:05**

Analytical Method: 8270E **Prep Batch(es):** **V49520** 07/15/24 10:30
Prep Method: 3546

Test	Results	Units	MDL	MQL	DF	Date / Time Analyzed	By	Analytical Batch
Isophorone	<140	µg/Kg - dry	140	762	1	07/15/24 21:58	AMP	V49558
2-Methylphenol	<147	µg/Kg - dry	147	762	1	07/15/24 21:58	AMP	V49558
3&4 Methylphenol	<148	µg/Kg - dry	148	762	1	07/15/24 21:58	AMP	V49558
2-Nitroaniline	<152	µg/Kg - dry	152	762	1	07/15/24 21:58	AMP	V49558
3-Nitroaniline	<179	µg/Kg - dry	179	762	1	07/15/24 21:58	AMP	V49558
4-Nitroaniline	<157	µg/Kg - dry	157	381	1	07/15/24 21:58	AMP	V49558
Nitrobenzene	<149	µg/Kg - dry	149	381	1	07/15/24 21:58	AMP	V49558
2-Nitrophenol	<154	µg/Kg - dry	154	762	1	07/15/24 21:58	AMP	V49558
4-Nitrophenol	<193	µg/Kg - dry	193	762	1	07/15/24 21:58	AMP	V49558
N-Nitrosodiphenylamine	<210	µg/Kg - dry	210	762	1	07/15/24 21:58	AMP	V49558
N-Nitroso-di-n-propylamine	<171	µg/Kg - dry	171	762	1	07/15/24 21:58	AMP	V49558
Pentachlorophenol	<401	µg/Kg - dry	401	1150	1	07/15/24 21:58	AMP	V49558
Phenol	<164	µg/Kg - dry	164	762	1	07/15/24 21:58	AMP	V49558
2,3,4,6-Tetrachlorophenol	<225	µg/Kg - dry	225	381	1	07/15/24 21:58	AMP	V49558
2,4,5-Trichlorophenol	<165	µg/Kg - dry	165	762	1	07/15/24 21:58	AMP	V49558
2,4,6-Trichlorophenol	<162	µg/Kg - dry	162	762	1	07/15/24 21:58	AMP	V49558
Surrogate: Phenol-d5	79.3		Limits: 34-121%		1	07/15/24 21:58	AMP	8270E
Surrogate: 2-Fluorobiphenyl	80.2		Limits: 44-115%		1	07/15/24 21:58	AMP	V49558
Surrogate: 2-Fluorophenol	83.8		Limits: 35-115%		1	07/15/24 21:58	AMP	V49558
Surrogate: Nitrobenzene-d5	76.0		Limits: 37-122%		1	07/15/24 21:58	AMP	V49558
Surrogate: 4-Terphenyl-d14	84.4		Limits: 54-127%		1	07/15/24 21:58	AMP	V49558
Surrogate: 2,4,6-Tribromophenol	79.0		Limits: 39-132%		1	07/15/24 21:58	AMP	V49558

Qualifiers/ Definitions
DF Dilution Factor
MQL Method Quantitation Limit
J Estimated value

eurofins | Environment Testing

ANALYTICAL REPORT

PREPARED FOR

Attn: Ms. Angela Martin
Access Analytical, Inc.
15 Thames Valley Road
Irmo, South Carolina 29063

Generated 7/24/2024 11:33:25 AM

JOB DESCRIPTION

24-192-0013
Waypoint Analytical

JOB NUMBER

705-1595-1

Eurofins Atlanta
3080 Presidential Dr
Atlanta GA 30340

See page two for job notes and contact information.

my EOL

Eurofins Atlanta

Job Notes

The test results in this report relate only to the samples as received by the laboratory and will meet all requirements of the methodology, with any exceptions noted. This report shall not be reproduced except in full, without the express written approval of the laboratory. All questions should be directed to the Eurofins Environment Testing Southeast, LLC Project Manager.

Authorization

Generated
7/24/2024 11:33:25 AM

Authorized for release by
Christopher Pafford, Customer Service Manager
christopher.pafford@et.eurofinsus.com
(770)457-8177

Table of Contents

Cover Page 1
Table of Contents 3
Definitions/Glossary 4
Chain of Custody 5
Case Narrative 6
Client Sample Results 7
Detection Summary 8
Receipt Checklists 9
Surrogate Summary 10
Lab Chronicle 11
QC Sample Results 12
Certification Summary 16
Method Summary 17
Sample Summary 18
End Of Report 19

Qualifiers

GC Semi VOA

Qualifier	Qualifier Description
F1	MS and/or MSD recovery exceeds control limits.
S1+	Surrogate recovery exceeds control limits, high biased.

Glossary

Abbreviation	These commonly used abbreviations may or may not be present in this report.
¤	Listed under the "D" column to designate that the result is reported on a dry weight basis
%R	Percent Recovery
CFL	Contains Free Liquid
CFU	Colony Forming Unit
CNF	Contains No Free Liquid
DER	Duplicate Error Ratio (normalized absolute difference)
Dil Fac	Dilution Factor
DL	Detection Limit (DoD/DOE)
DL, RA, RE, IN	Indicates a Dilution, Re-analysis, Re-extraction, or additional Initial metals/anion analysis of the sample
DLC	Decision Level Concentration (Radiochemistry)
EDL	Estimated Detection Limit (Dioxin)
LOD	Limit of Detection (DoD/DOE)
LOQ	Limit of Quantitation (DoD/DOE)
MCL	EPA recommended "Maximum Contaminant Level"
MDA	Minimum Detectable Activity (Radiochemistry)
MDC	Minimum Detectable Concentration (Radiochemistry)
MDL	Method Detection Limit
ML	Minimum Level (Dioxin)
MPN	Most Probable Number
MQL	Method Quantitation Limit
NC	Not Calculated
ND	Not Detected at the reporting limit (or MDL or EDL if shown)
NEG	Negative / Absent
POS	Positive / Present
PQL	Practical Quantitation Limit
PRES	Presumptive
QC	Quality Control
RER	Relative Error Ratio (Radiochemistry)
RL	Reporting Limit or Requested Limit (Radiochemistry)
RPD	Relative Percent Difference, a measure of the relative difference between two points
TEF	Toxicity Equivalent Factor (Dioxin)
TEQ	Toxicity Equivalent Quotient (Dioxin)
TNTC	Too Numerous To Count

Waypoint ANALYTICAL
449 Springbrook Rd, Charlotte, NC 28217
Main 704.529.6364
www.waypointanalytical.com

07/10/2024 13:53:08

Export Batch Report

Export Batch Id : 5816EXP

Created: 7/10/2024 13:52:51
Computer: WPAEQUISLMS-06
User: Angela D Overcash
Project Manager: Danyale Love

To: Eurofins Atlanta (formerly AES)
3080 Presidential Drive
Atlanta, GA 30340

From: Waypoint Analytical, LLC (Charlotte)
449 Springbrook Road
Charlotte, NC 28217
704-529-6364

Report No	Due Date	Sample Date	Customer Sample No	Rush	Matrix	Lab No	Method No	Fee Code Description
24-192-0013	07/22/2024	07/10/2024 09:20	NP-MW-1-S		SOL	97399	SW-8081B	TCL 8081B Pesticides - SC Sub to AES
24-192-0013	07/22/2024	07/10/2024 09:20	NP-MW-1-S		SOL	97399	SW-8082A	TCL 8082A PCBs - SC Sub to AES

71 05 1595 COC

Sampled By	Method of Shipment	Blank / Cooler Temp.	
	~~UPS~~ AN FEDEX	#2665 4.9°C	
Remarks	7/11/24		
Relinquished By (sign)	Date / Time ~~7/10/24~~ AN	Received By (sign)	Date / Time 07 12 24 943
Relinquished By (sign)	Date / Time	Received By (sign)	Date / Time

Job Narrative
705-1595-1

Analytical test results meet all requirements of the associated regulatory program listed on the Accreditation/Certification Summary Page unless otherwise noted under the individual analysis. Data qualifiers and/or narrative comments are included to explain any exceptions, if applicable.

- Matrix QC may not be reported if insufficient sample is provided or site-specific QC samples were not submitted. In these situations, to demonstrate precision and accuracy at a batch level, a LCS/LCSD may be performed, unless otherwise specified in the method.
- Surrogate and/or isotope dilution analyte recoveries (if applicable) which are outside of the QC window are confirmed unless attributed to a dilution or otherwise noted in the narrative.

Regulated compliance samples (e.g. SDWA, NPDES) must comply with the associated agency requirements/permits.

Receipt
The sample was received on 7/12/2024 9:43 AM. Unless otherwise noted below, the sample arrived in good condition, and, where required, properly preserved and on ice. The temperature of the cooler at receipt time was 4.9°C.

GC Semi VOA
Method 8082A_SC: The following sample required a sulfuric acid clean-up, via EPA Method 3665A, to reduce matrix interferences: 97399/ NP-MW-1-S (705-1595-1).

Method 8082A_SC: The following sample required a copper clean-up to reduce matrix interferences caused by sulfur: 97399/ NP-MW-1-S (705-1595-1).

Method 8081B_SC: The matrix spike / matrix spike duplicate (MS/MSD) recoveries for preparation batch 705-4229 and analytical batch 705-4806 were outside control limits for one or more analytes. See QC Sample Results for detail. Sample matrix interference and/or non-homogeneity are suspected because the associated laboratory control sample (LCS) recovery is within acceptance limits.

Method 8081B_SC: The following sample required a copper clean-up to reduce matrix interferences caused by sulfur: 97399/ NP-MW-1-S (705-1595-1).

No additional analytical or quality issues were noted, other than those described above or in the Definitions/ Glossary page.

General Chemistry
No additional analytical or quality issues were noted, other than those described above or in the Definitions/ Glossary page.

Client Sample Results

Client: Access Analytical, Inc.
Project/Site: 24-192-0013

Job ID: 705-1595-1
SDG: Waypoint Analytical

Client Sample ID: 97399/ NP-MW-1-S

Date Collected: 07/10/24 09:20
Date Received: 07/12/24 09:43

Lab Sample ID: 705-1595-1

Matrix: Solid
Percent Solids: 94.4

Method: SW846 8081B - Organochlorine Pesticides (GC)

Analyte	Result	Qualifier	RL	MDL	Unit	D	Prepared	Analyzed	Dil Fac
4,4'-DDD	ND		3.5		ug/Kg	☼	07/19/24 08:40	07/22/24 19:29	1
4,4'-DDE	ND		3.5		ug/Kg	☼	07/19/24 08:40	07/22/24 19:29	1
4,4'-DDT	ND		3.5		ug/Kg	☼	07/19/24 08:40	07/22/24 19:29	1
Aldrin	ND		1.8		ug/Kg	☼	07/19/24 08:40	07/22/24 19:29	1
alpha-BHC	ND		1.8		ug/Kg	☼	07/19/24 08:40	07/22/24 19:29	1
alpha-Chlordane	ND		1.8		ug/Kg	☼	07/19/24 08:40	07/22/24 19:29	1
beta-BHC	ND		1.8		ug/Kg	☼	07/19/24 08:40	07/22/24 19:29	1
delta-BHC	ND		1.8		ug/Kg	☼	07/19/24 08:40	07/22/24 19:29	1
Dieldrin	ND		3.5		ug/Kg	☼	07/19/24 08:40	07/22/24 19:29	1
Endosulfan I	ND		1.8		ug/Kg	☼	07/19/24 08:40	07/22/24 19:29	1
Endosulfan II	ND		3.5		ug/Kg	☼	07/19/24 08:40	07/22/24 19:29	1
Endosulfan sulfate	ND		3.5		ug/Kg	☼	07/19/24 08:40	07/22/24 19:29	1
Endrin	ND		3.5		ug/Kg	☼	07/19/24 08:40	07/22/24 19:29	1
Endrin aldehyde	ND		3.5		ug/Kg	☼	07/19/24 08:40	07/22/24 19:29	1
Endrin ketone	ND		3.5		ug/Kg	☼	07/19/24 08:40	07/22/24 19:29	1
gamma-BHC (Lindane)	ND		1.8		ug/Kg	☼	07/19/24 08:40	07/22/24 19:29	1
Heptachlor	ND		1.8		ug/Kg	☼	07/19/24 08:40	07/22/24 19:29	1
Heptachlor epoxide	ND		1.8		ug/Kg	☼	07/19/24 08:40	07/22/24 19:29	1
Methoxychlor	ND		18		ug/Kg	☼	07/19/24 08:40	07/22/24 19:29	1
Toxaphene	ND		180		ug/Kg	☼	07/19/24 08:40	07/22/24 19:29	1
gamma-Chlordane	ND		1.8		ug/Kg	☼	07/19/24 08:40	07/22/24 19:29	1
Chlordane (technical)	ND		35		ug/Kg	☼	07/19/24 08:40	07/22/24 19:29	1

Surrogate	*%Recovery*	*Qualifier*	*Limits*	*Prepared*	*Analyzed*	*Dil Fac*
DCB Decachlorobiphenyl (Surr)	*109*		*45 - 124*	*07/19/24 08:40*	*07/22/24 19:29*	*1*
Tetrachloro-m-xylene (Surr)	*113*		*44 - 117*	*07/19/24 08:40*	*07/22/24 19:29*	*1*

Method: SW846 8082A - Polychlorinated Biphenyls (PCBs) by Gas Chromatography

Analyte	Result	Qualifier	RL	MDL	Unit	D	Prepared	Analyzed	Dil Fac
PCB-1016	ND		35		ug/Kg	☼	07/17/24 09:15	07/20/24 05:07	1
PCB-1221	ND		35		ug/Kg	☼	07/17/24 09:15	07/20/24 05:07	1
PCB-1232	ND		35		ug/Kg	☼	07/17/24 09:15	07/20/24 05:07	1
PCB-1242	ND		35		ug/Kg	☼	07/17/24 09:15	07/20/24 05:07	1
PCB-1248	ND		35		ug/Kg	☼	07/17/24 09:15	07/20/24 05:07	1
PCB-1254	ND		35		ug/Kg	☼	07/17/24 09:15	07/20/24 05:07	1
PCB-1260	ND		35		ug/Kg	☼	07/17/24 09:15	07/20/24 05:07	1

Surrogate	*%Recovery*	*Qualifier*	*Limits*	*Prepared*	*Analyzed*	*Dil Fac*
DCB Decachlorobiphenyl (Surr)	*111*			*07/17/24 09:15*	*07/20/24 05:07*	*1*
Tetrachloro-m-xylene (Surr)	*109*			*07/17/24 09:15*	*07/20/24 05:07*	*1*

Detection Summary

Client: Access Analytical, Inc.
Project/Site: 24-192-0013

Job ID: 705-1595-1
SDG: Waypoint Analytical

Client Sample ID: 97399/ NP-MW-1-S

Lab Sample ID: 705-1595-1

No Detections.

This Detection Summary does not include radiochemical test results.

Login Sample Receipt Checklist

Client: Access Analytical, Inc.

Job Number: 705-1595-1
SDG Number: Waypoint Analytical

Login Number: 1595
List Number: 1
Creator: Pomuti, Carmen

List Source: Eurofins Atlanta

Question	Answer	Comment
Radioactivity wasn't checked or is </= background as measured by a survey meter.	N/A	
The cooler's custody seal, if present, is intact.	N/A	
Sample custody seals, if present, are intact.	N/A	Not Present
The cooler or samples do not appear to have been compromised or tampered with.	True	
Samples were received on ice.	True	
Cooler Temperature is acceptable.	True	
Cooler Temperature is recorded.	True	
COC is present.	True	
COC is filled out in ink and legible.	True	
COC is filled out with all pertinent information.	True	
Is the Field Sampler's name present on COC?	N/A	
There are no discrepancies between the containers received and the COC.	True	
Samples are received within Holding Time (excluding tests with immediate HTs)	True	
Sample containers have legible labels.	True	
Containers are not broken or leaking.	True	
Sample collection date/times are provided.	True	
Appropriate sample containers are used.	True	
Sample bottles are completely filled.	True	
Sample Preservation Verified.	N/A	
There is sufficient vol. for all requested analyses, incl. any requested MS/MSDs	True	
Containers requiring zero headspace have no headspace or bubble is <6mm (1/4").	N/A	
Multiphasic samples are not present.	True	
Samples do not require splitting or compositing.	True	
Residual Chlorine Checked.	N/A	

Surrogate Summary

Client: Access Analytical, Inc.
Project/Site: 24-192-0013

Job ID: 705-1595-1
SDG: Waypoint Analytical

Method: 8081B - Organochlorine Pesticides (GC)

Matrix: Solid **Prep Type: Total/NA**

		Percent Surrogate Recovery (Acceptance Limits)									
		DCBP1	TCX1								
Lab Sample ID	Client Sample ID	(45-124)	(44-117)								
705-1595-1	97399/ NP-MW-1-S	109	113								
705-2000-A-2-A MS	Matrix Spike	100	121 S1+								
705-2000-A-2-B MSD	Matrix Spike Duplicate	107	128 S1+								
LCS 705-4229/2-A	Lab Control Sample	120	118 S1+								
MB 705-4229/1-A	Method Blank	105	109								

Surrogate Legend

DCBP = DCB Decachlorobiphenyl (Surr)

TCX = Tetrachloro-m-xylene (Surr)

Method: 8082A - Polychlorinated Biphenyls (PCBs) by Gas Chromatography

Matrix: Solid **Prep Type: Total/NA**

		Percent Surrogate Recovery (Acceptance Limits)									
		DCBP1	TCX1								
Lab Sample ID	Client Sample ID										
705-1595-1	97399/ NP-MW-1-S	111	109								
705-1780-B-13-B MS	Matrix Spike	83	97								
705-1780-B-13-C MSD	Matrix Spike Duplicate	88	102								
LCS 705-3764/2-A	Lab Control Sample	103	110								
MB 705-3764/1-A	Method Blank	94	106								

Surrogate Legend

DCBP = DCB Decachlorobiphenyl (Surr)

TCX = Tetrachloro-m-xylene (Surr)

Lab Chronicle

Client: Access Analytical, Inc.
Project/Site: 24-192-0013

Job ID: 705-1595-1
SDG: Waypoint Analytical

Client Sample ID: 97399/ NP-MW-1-S

Lab Sample ID: 705-1595-1

Date Collected: 07/10/24 09:20

Matrix: Solid

Date Received: 07/12/24 09:43

Prep Type	Batch Type	Batch Method	Run	Dilution Factor	Batch Number	Analyst	Lab	Prepared or Analyzed
Total/NA	Analysis	D 2216		1	3521	RS	EET ATL	07/15/24 14:23

Client Sample ID: 97399/ NP-MW-1-S

Lab Sample ID: 705-1595-1

Date Collected: 07/10/24 09:20

Matrix: Solid

Date Received: 07/12/24 09:43

Percent Solids: 94.4

Prep Type	Batch Type	Batch Method	Run	Dilution Factor	Batch Number	Analyst	Lab	Prepared or Analyzed
Total/NA	Prep	3546			4229	AN	EET ATL	07/19/24 08:40
Total/NA	Analysis	8081B		1	4806	NT	EET ATL	07/22/24 19:29
Total/NA	Prep	3546			3764	IH	EET ATL	07/17/24 09:15
Total/NA	Analysis	8082A		1	4551	NT	EET ATL	07/20/24 05:07

Laboratory References:

EET ATL = Eurofins Atlanta, 3080 Presidential Dr, Atlanta, GA 30340, TEL (770)457-8177

QC Sample Results

Client: Access Analytical, Inc.
Project/Site: 24-192-0013

Job ID: 705-1595-1
SDG: Waypoint Analytical

Method: 8081B - Organochlorine Pesticides (GC)

Lab Sample ID: MB 705-4229/1-A
Matrix: Solid
Analysis Batch: 4477

Client Sample ID: Method Blank
Prep Type: Total/NA
Prep Batch: 4229

Analyte	MB Result	MB Qualifier	RL	MDL	Unit	D	Prepared	Analyzed	Dil Fac
4,4'-DDD	ND		3.3		ug/Kg		07/19/24 08:40	07/19/24 20:47	1
4,4'-DDE	ND		3.3		ug/Kg		07/19/24 08:40	07/19/24 20:47	1
4,4'-DDT	ND		3.3		ug/Kg		07/19/24 08:40	07/19/24 20:47	1
Aldrin	ND		1.7		ug/Kg		07/19/24 08:40	07/19/24 20:47	1
alpha-BHC	ND		1.7		ug/Kg		07/19/24 08:40	07/19/24 20:47	1
alpha-Chlordane	ND		1.7		ug/Kg		07/19/24 08:40	07/19/24 20:47	1
beta-BHC	ND		1.7		ug/Kg		07/19/24 08:40	07/19/24 20:47	1
delta-BHC	ND		1.7		ug/Kg		07/19/24 08:40	07/19/24 20:47	1
Dieldrin	ND		3.3		ug/Kg		07/19/24 08:40	07/19/24 20:47	1
Endosulfan I	ND		1.7		ug/Kg		07/19/24 08:40	07/19/24 20:47	1
Endosulfan II	ND		3.3		ug/Kg		07/19/24 08:40	07/19/24 20:47	1
Endosulfan sulfate	ND		3.3		ug/Kg		07/19/24 08:40	07/19/24 20:47	1
Endrin	ND		3.3		ug/Kg		07/19/24 08:40	07/19/24 20:47	1
Endrin aldehyde	ND		3.3		ug/Kg		07/19/24 08:40	07/19/24 20:47	1
Endrin ketone	ND		3.3		ug/Kg		07/19/24 08:40	07/19/24 20:47	1
gamma-BHC (Lindane)	ND		1.7		ug/Kg		07/19/24 08:40	07/19/24 20:47	1
Heptachlor	ND		1.7		ug/Kg		07/19/24 08:40	07/19/24 20:47	1
Heptachlor epoxide	ND		1.7		ug/Kg		07/19/24 08:40	07/19/24 20:47	1
Methoxychlor	ND		17		ug/Kg		07/19/24 08:40	07/19/24 20:47	1
Toxaphene	ND		170		ug/Kg		07/19/24 08:40	07/19/24 20:47	1
gamma-Chlordane	ND		1.7		ug/Kg		07/19/24 08:40	07/19/24 20:47	1
Chlordane (technical)	ND		33		ug/Kg		07/19/24 08:40	07/19/24 20:47	1

Surrogate	*MB %Recovery*	*MB Qualifier*	*Limits*	*Prepared*	*Analyzed*	*Dil Fac*
DCB Decachlorobiphenyl (Surr)	*105*		*45 - 124*	*07/19/24 08:40*	*07/19/24 20:47*	*1*
Tetrachloro-m-xylene (Surr)	*109*		*44 - 117*	*07/19/24 08:40*	*07/19/24 20:47*	*1*

Lab Sample ID: LCS 705-4229/2-A
Matrix: Solid
Analysis Batch: 4477

Client Sample ID: Lab Control Sample
Prep Type: Total/NA
Prep Batch: 4229

Analyte	Spike Added	LCS Result	LCS Qualifier	Unit	D	%Rec	%Rec Limits
4,4'-DDD	33.3	40.6		ug/Kg		122	70 - 130
4,4'-DDE	33.3	35.9		ug/Kg		108	70 - 130
4,4'-DDT	33.3	38.7		ug/Kg		116	70 - 130
Aldrin	33.3	31.3		ug/Kg		94	70 - 130
alpha-BHC	33.3	34.6		ug/Kg		104	70 - 130
alpha-Chlordane	33.3	35.1		ug/Kg		105	70 - 130
beta-BHC	33.3	35.4		ug/Kg		106	70 - 130
delta-BHC	33.3	31.9		ug/Kg		96	70 - 130
Dieldrin	33.3	38.9		ug/Kg		117	70 - 130
Endosulfan I	33.3	38.5		ug/Kg		116	70 - 130
Endosulfan II	33.3	35.0		ug/Kg		105	70 - 130
Endosulfan sulfate	33.3	34.0		ug/Kg		102	70 - 130
Endrin	33.3	38.6		ug/Kg		116	70 - 130
Endrin aldehyde	33.3	34.6		ug/Kg		104	70 - 130
Endrin ketone	33.3	39.8		ug/Kg		119	70 - 130
gamma-BHC (Lindane)	33.3	38.2		ug/Kg		115	70 - 130

Method: 8081B - Organochlorine Pesticides (GC) (Continued)

Lab Sample ID: LCS 705-4229/2-A — **Client Sample ID: Lab Control Sample**
Matrix: Solid — **Prep Type: Total/NA**
Analysis Batch: 4477 — **Prep Batch: 4229**

Analyte	Spike Added	LCS Result	LCS Qualifier	Unit	D	%Rec	%Rec Limits
Heptachlor	33.3	36.8		ug/Kg		110	70 - 130
Heptachlor epoxide	33.3	31.5		ug/Kg		95	70 - 130
Methoxychlor	100	106		ug/Kg		106	70 - 130
gamma-Chlordane	33.3	35.8		ug/Kg		107	70 - 130

Surrogate	*LCS %Recovery*	*LCS Qualifier*	*Limits*
DCB Decachlorobiphenyl (Surr)	*120*		*45 - 124*
Tetrachloro-m-xylene (Surr)	*118*	*S1+*	*44 - 117*

Lab Sample ID: 705-2000-A-2-A MS — **Client Sample ID: Matrix Spike**
Matrix: Solid — **Prep Type: Total/NA**
Analysis Batch: 4477 — **Prep Batch: 4229**

Analyte	Sample Result	Sample Qualifier	Spike Added	MS Result	MS Qualifier	Unit	D	%Rec	%Rec Limits
4,4'-DDD	ND		34.3	44.3		ug/Kg	☼	129	50 - 135
4,4'-DDE	ND		34.3	39.6		ug/Kg	☼	115	51 - 120
4,4'-DDT	ND		34.3	40.6		ug/Kg	☼	118	54 - 131
Aldrin	ND		34.3	34.5		ug/Kg	☼	101	46 - 120
alpha-BHC	ND		34.3	37.5		ug/Kg	☼	109	49 - 120
alpha-Chlordane	ND		34.3	37.7		ug/Kg	☼	110	45 - 128
beta-BHC	ND		34.3	38.1		ug/Kg	☼	111	49 - 120
delta-BHC	ND		34.3	29.8		ug/Kg	☼	87	43 - 120
Dieldrin	ND		34.3	41.8		ug/Kg	☼	122	43 - 125
Endosulfan I	ND		34.3	36.8		ug/Kg	☼	107	42 - 117
Endosulfan II	ND		34.3	35.1		ug/Kg	☼	102	44 - 121
Endosulfan sulfate	ND		34.3	27.2		ug/Kg	☼	79	41 - 118
Endrin	ND		34.3	26.3		ug/Kg	☼	77	53 - 133
Endrin aldehyde	ND	F1	34.3	16.9	F1	ug/Kg	☼	49	55 - 133
Endrin ketone	ND	F1	34.3	47.9	F1	ug/Kg	☼	140	51 - 124
gamma-BHC (Lindane)	ND		34.3	40.7		ug/Kg	☼	119	49 - 121
Heptachlor	ND		34.3	39.6		ug/Kg	☼	115	48 - 130
Heptachlor epoxide	ND		34.3	34.0		ug/Kg	☼	99	41 - 124
Methoxychlor	ND		103	113		ug/Kg	☼	110	49 - 131
gamma-Chlordane	ND		34.3	38.3		ug/Kg	☼	111	46 - 118

Surrogate	*MS %Recovery*	*MS Qualifier*	*Limits*
DCB Decachlorobiphenyl (Surr)	*100*		*45 - 124*
Tetrachloro-m-xylene (Surr)	*121*	*S1+*	*44 - 117*

Lab Sample ID: 705-2000-A-2-B MSD — **Client Sample ID: Matrix Spike Duplicate**
Matrix: Solid — **Prep Type: Total/NA**
Analysis Batch: 4477 — **Prep Batch: 4229**

Analyte	Sample Result	Sample Qualifier	Spike Added	MSD Result	MSD Qualifier	Unit	D	%Rec	%Rec Limits	RPD	RPD Limit
4,4'-DDD	ND		34.3	43.9		ug/Kg	☼	128	50 - 135	1	51
4,4'-DDE	ND		34.3	40.3		ug/Kg	☼	117	51 - 120	2	29
4,4'-DDT	ND		34.3	40.5		ug/Kg	☼	118	54 - 131	0	46
Aldrin	ND		34.3	34.7		ug/Kg	☼	101	46 - 120	0	46

Method: 8081B - Organochlorine Pesticides (GC) (Continued)

Lab Sample ID: 705-2000-A-2-B MSD — **Client Sample ID: Matrix Spike Duplicate**
Matrix: Solid — **Prep Type: Total/NA**
Analysis Batch: 4477 — **Prep Batch: 4229**

Analyte	Sample Result	Sample Qualifier	Spike Added	MSD Result	MSD Qualifier	Unit	D	%Rec	%Rec Limits	RPD	RPD Limit
alpha-BHC	ND		34.3	37.5		ug/Kg	☼	109	49 - 120	0	38
alpha-Chlordane	ND		34.3	37.5		ug/Kg	☼	109	45 - 128	0	50
beta-BHC	ND		34.3	37.7		ug/Kg	☼	110	49 - 120	1	37
delta-BHC	ND		34.3	29.9		ug/Kg	☼	87	43 - 120	0	37
Dieldrin	ND		34.3	42.0		ug/Kg	☼	122	43 - 125	1	50
Endosulfan I	ND		34.3	37.3		ug/Kg	☼	109	42 - 117	1	35
Endosulfan II	ND		34.3	35.0		ug/Kg	☼	102	44 - 121	0	37
Endosulfan sulfate	ND		34.3	29.6		ug/Kg	☼	86	41 - 118	8	41
Endrin	ND		34.3	32.2		ug/Kg	☼	94	53 - 133	20	38
Endrin aldehyde	ND	F1	34.3	20.0		ug/Kg	☼	58	55 - 133	17	41
Endrin ketone	ND	F1	34.3	45.7	F1	ug/Kg	☼	133	51 - 124	5	40
gamma-BHC (Lindane)	ND		34.3	40.6		ug/Kg	☼	118	49 - 121	0	48
Heptachlor	ND		34.3	39.4		ug/Kg	☼	115	48 - 130	0	35
Heptachlor epoxide	ND		34.3	34.2		ug/Kg	☼	100	41 - 124	1	39
Methoxychlor	ND		103	115		ug/Kg	☼	112	49 - 131	2	43
gamma-Chlordane	ND		34.3	37.9		ug/Kg	☼	110	46 - 118	1	41

Surrogate	*MSD %Recovery*	*MSD Qualifier*	*Limits*
DCB Decachlorobiphenyl (Surr)	*107*		*45 - 124*
Tetrachloro-m-xylene (Surr)	*128*	*S1+*	*44 - 117*

Method: 8082A - Polychlorinated Biphenyls (PCBs) by Gas Chromatography

Lab Sample ID: MB 705-3764/1-A — **Client Sample ID: Method Blank**
Matrix: Solid — **Prep Type: Total/NA**
Analysis Batch: 4551 — **Prep Batch: 3764**

Analyte	MB Result	MB Qualifier	RL	MDL	Unit	D	Prepared	Analyzed	Dil Fac
PCB-1016	ND		33		ug/Kg		07/17/24 09:15	07/20/24 00:03	1
PCB-1221	ND		33		ug/Kg		07/17/24 09:15	07/20/24 00:03	1
PCB-1232	ND		33		ug/Kg		07/17/24 09:15	07/20/24 00:03	1
PCB-1242	ND		33		ug/Kg		07/17/24 09:15	07/20/24 00:03	1
PCB-1248	ND		33		ug/Kg		07/17/24 09:15	07/20/24 00:03	1
PCB-1254	ND		33		ug/Kg		07/17/24 09:15	07/20/24 00:03	1
PCB-1260	ND		33		ug/Kg		07/17/24 09:15	07/20/24 00:03	1

Surrogate	*MB %Recovery*	*MB Qualifier*	*Limits*	*Prepared*	*Analyzed*	*Dil Fac*
DCB Decachlorobiphenyl (Surr)	*94*			*07/17/24 09:15*	*07/20/24 00:03*	*1*
Tetrachloro-m-xylene (Surr)	*106*			*07/17/24 09:15*	*07/20/24 00:03*	*1*

Lab Sample ID: LCS 705-3764/2-A — **Client Sample ID: Lab Control Sample**
Matrix: Solid — **Prep Type: Total/NA**
Analysis Batch: 4551 — **Prep Batch: 3764**

Analyte	Spike Added	LCS Result	LCS Qualifier	Unit	D	%Rec	%Rec Limits
PCB-1016	167	164		ug/Kg		98	
PCB-1260	167	158		ug/Kg		95	

Method: 8082A - Polychlorinated Biphenyls (PCBs) by Gas Chromatography (Continued)

Lab Sample ID: LCS 705-3764/2-A
Matrix: Solid
Analysis Batch: 4551

Client Sample ID: Lab Control Sample
Prep Type: Total/NA
Prep Batch: 3764

Surrogate	*LCS %Recovery*	*LCS Qualifier*	*Limits*
DCB Decachlorobiphenyl (Surr)	*103*		
Tetrachloro-m-xylene (Surr)	*110*		

Lab Sample ID: 705-1780-B-13-B MS
Matrix: Solid
Analysis Batch: 4551

Client Sample ID: Matrix Spike
Prep Type: Total/NA
Prep Batch: 3764

Analyte	Sample Result	Sample Qualifier	Spike Added	MS Result	MS Qualifier	Unit	D	%Rec	%Rec Limits		
PCB-1016	ND		199	164		ug/Kg	☼	82			
PCB-1260	ND		199	154		ug/Kg	☼	77			

Surrogate	*MS %Recovery*	*MS Qualifier*	*Limits*
DCB Decachlorobiphenyl (Surr)	*83*		
Tetrachloro-m-xylene (Surr)	*97*		

Lab Sample ID: 705-1780-B-13-C MSD
Matrix: Solid
Analysis Batch: 4551

Client Sample ID: Matrix Spike Duplicate
Prep Type: Total/NA
Prep Batch: 3764

Analyte	Sample Result	Sample Qualifier	Spike Added	MSD Result	MSD Qualifier	Unit	D	%Rec	%Rec Limits	RPD	RPD Limit
PCB-1016	ND		199	177		ug/Kg	☼	89		8	
PCB-1260	ND		199	167		ug/Kg	☼	84		8	

Surrogate	*MSD %Recovery*	*MSD Qualifier*	*Limits*
DCB Decachlorobiphenyl (Surr)	*88*		
Tetrachloro-m-xylene (Surr)	*102*		

Accreditation/Certification Summary

Client: Access Analytical, Inc.
Project/Site: 24-192-0013

Job ID: 705-1595-1
SDG: Waypoint Analytical

Laboratory: Eurofins Atlanta

Unless otherwise noted, all analytes for this laboratory were covered under each accreditation/certification below.

Authority	Program	Identification Number	Expiration Date
South Carolina	State	98016	06-30-24 *

The following analytes are included in this report, but the laboratory is not certified by the governing authority. This list may include analytes for which the agency does not offer certification.

Analysis Method	Prep Method	Matrix	Analyte
D 2216		Solid	Percent Moisture

* Accreditation/Certification renewal pending - accreditation/certification considered valid.

Method Summary

Client: Access Analytical, Inc.
Project/Site: 24-192-0013

Job ID: 705-1595-1
SDG: Waypoint Analytical

Method	Method Description	Protocol	Laboratory
8081B	Organochlorine Pesticides (GC)	SW846	EET ATL
8082A	Polychlorinated Biphenyls (PCBs) by Gas Chromatography	SW846	EET ATL
D 2216	Percent Moisture	ASTM	EET ATL
3546	Microwave Extraction	SW846	EET ATL

Protocol References:

ASTM = ASTM International

SW846 = "Test Methods For Evaluating Solid Waste, Physical/Chemical Methods", Third Edition, November 1986 And Its Updates.

Laboratory References:

EET ATL = Eurofins Atlanta, 3080 Presidential Dr, Atlanta, GA 30340, TEL (770)457-8177

Sample Summary

Client: Access Analytical, Inc.
Project/Site: 24-192-0013

Job ID: 705-1595-1
SDG: Waypoint Analytical

Lab Sample ID	Client Sample ID	Matrix	Collected	Received
705-1595-1	97399/ NP-MW-1-S	Solid	07/10/24 09:20	07/12/24 09:43

END OF REPORT

Pace Analytical Services, LLC
106 Vantage Point Drive
West Columbia, SC 29172
(803)791-9700

August 02, 2024

Waypoint PM Group
Waypoint Analytical
PO Box 240543
Charlotte, NC 28224

RE: Project: Solids
Pace Project No.: 92742501

Dear Waypoint Group:

Enclosed are the analytical results for sample(s) received by the laboratory on July 12, 2024. The results relate only to the samples included in this report. Results reported herein conform to the applicable TNI/NELAC Standards and the laboratory's Quality Manual, where applicable, unless otherwise noted in the body of the report.

The test results provided in this final report were generated by each of the following laboratories within the Pace Network:

If you have any questions concerning this report, please feel free to contact me.

Sincerely,

Kayla Holliday

Kayla Holliday
kayla.holliday@pacelabs.com
803-227-2706
Project Manager

Enclosures

REPORT OF LABORATORY ANALYSIS

This report shall not be reproduced, except in full,
without the written consent of Pace Analytical Services, LLC.

Pace Analytical Services, LLC
106 Vantage Point Drive
West Columbia, SC 29172
(803)791-9700

SAMPLE SUMMARY

Project: Solids
Pace Project No.: 92742501

Lab ID	Sample ID	Matrix	Date Collected	Date Received
92742501001	**NP-MW-1-S**	Solid	07/10/24 09:20	07/12/24 09:55
92742501002	**NP-MW-2-S**	Solid	07/10/24 09:20	07/12/24 09:55
92742501003	**NP-MW-2-SS**	Solid	07/10/24 10:05	07/12/24 09:55

This report shall not be reproduced, except in full,
without the written consent of Pace Analytical Services, LLC.

Waypoint ANALYTICAL

449 Springbrook Rd, Charlotte, NC 28217
Main 704.529.6364
www.waypointanalytical.com

07/10/2024 13:51:54

Export Batch Report

Export Batch Id : 5815EXP

Created: 7/10/2024 13:51:36
Computer: WPAEQUISLMS-06
User: Angela D Overcash
Project Manager: Danyale Love

WO# : 92742501

92742501

To: Pace Analytical - Columbia, SC (Shealy)
106 Vantage Point Dr
West Columbia, SC 29172

From: Waypoint Analytical, LLC (Charlotte)
449 Springbrook Road
Charlotte, NC 28217
704-529-6364

Report No	Due Date	Sample Date	Customer Sample No	Rush	Matrix	Lab No	Method No	Fee Code Description
24-192-0013	07/22/2024	07/10/2024 09:20	NP-MW-1-S		SOL	97399	SW-7199	Hexavalent Chromium 7199 (SC-Sub to Pace SC)
24-192-0013	07/22/2024	07/10/2024 09:55	NP-MW-2-S		SOL	97400	SW-7199	Hexavalent Chromium 7199 (SC-Sub to Pace SC)
24-192-0013	07/22/2024	07/10/2024 10:05	NP-MW-2-SS		SOL	97401	SW-7199	Hexavalent Chromium 7199 (SC-Sub to Pace SC)

ZG17041

BRS2

Sampled By	Method of Shipment FEDEX	Blank / Cooler Temp. T=3.8°C	
Remarks 7/11/24			
Relinquished By (sign)	Date / Time 7/10/24 AN	Received By (sign)	Date / Time
Relinquished By (sign) Fedex	Date / Time 7/12/24 0955	Received By (sign)	Date / Time 7/12/24 0955

WO#: 92742501
PM: KH1 Due Date: 07/26/24
CLIENT: WC-Waypoint

DC#_Title: ENV-FRM-WCOL-0286 v02_Samples Receipt Checklist (SRC)
Effective Date: 8/2/2022

Sample Receipt Checklist (SRC)

Client: WAYPOINT Cooler Inspected by/date: CDR / 7/12/24 Lot #: 2617041

Means of receipt: [ ] Pace [ ] Client [ ] UPS [X] FedEx [ ] Other: _____

[ ] Yes	[X] No		1. Were custody seals present on the cooler?
[ ] Yes	[ ] No	[X] NA	2. If custody seals were present, were they intact and unbroken?

pH Strip ID: NA Chlorine Strip ID: NA Tested by: NA
Original temperature upon receipt / Derived (Corrected) temperature upon receipt %Solid Snap-Cup ID: 24-0163
3.8 / 3.8 °C NA / NA °C NA / NA °C NA / NA °C
Method: [ ] Temperature Blank [X] Against Bottles IR Gun ID: 8 IR Gun Correction Factor: 0 °C
Method of coolant: [X] Wet Ice [ ] Ice Packs [ ] Dry Ice [ ] None

[X] Yes	[ ] No	[ ] NA	3. Were all coolers received at or below 6.0°C? If no, was Project Manager notified? PM was Notified by: phone / email / face-to-face (circle one).
[X] Yes	[ ] No	[ ] NA	4. Is the commercial courier's packing slip attached to this form?
[X] Yes	[ ] No		5. Were proper custody procedures (relinquished/received) followed?
[X] Yes	[ ] No		6. Were sample IDs listed on the COC and all sample containers?
[X] Yes	[ ] No		7. Was collection date & time listed on the COC and all sample containers?
[X] Yes	[ ] No		8. Did all container label information (ID, date, time) agree with the COC?
[X] Yes	[ ] No		9. Were tests to be performed listed on the COC?
[X] Yes	[ ] No		10. Did all samples arrive in the proper containers for each test and/or in good condition (unbroken, lids on, etc.)? _____
[X] Yes	[ ] No		11. Was adequate sample volume available?
[X] Yes	[ ] No		12. Were all samples received within ½ the holding time or 48 hours, whichever comes first?
[X] Yes	[ ] No		13. Were all samples containers accounted for? (No missing/excess)
[ ] Yes	[ ] No	[X] NA	14. Were VOA, 8015C and RSK-175 samples free of bubbles >"pea-size" (¼"or 6mm in diameter) in any of the VOA vials?
[ ] Yes	[ ] No	[X] NA	15. Were all DRO/metals/nutrient samples received at a pH of < 2?
[ ] Yes	[ ] No	[X] NA	16. Were all cyanide samples received at a pH > 12 and sulfide samples received at a pH > 9?
[ ] Yes	[ ] No	[X] NA	17. Were all applicable NH_3/TKN/cyanide/phenol/625.1/608.3 (< 0.5mg/L) samples free of residual chlorine?
[ ] Yes	[ ] No	[X] NA	18. Was the quote number listed on the container label? If yes, Quote # NA.

Sample Preservation (Must be completed for any sample(s) incorrectly preserved or with headspace.)

Sample(s) NA were received incorrectly preserved and were adjusted accordingly in sample receiving with NA mL of circle one: H2SO4, HNO3, HCl, NaOH using SR # NA. ☐
Time of preservation NA. If more than one preservative is needed, please note in the comments below.

Sample(s) NA were received with bubbles >6 mm in diameter.

Samples(s) NA were received with TRC > 0.5 mg/L (If #19 is ***no***) and were adjusted accordingly in sample receiving with sodium thiosulfate ($Na_2S_2O_3$) with Unique ID: NA.

Comments:

Report of Analysis

Pace Analytical Services, LLC
9800 Kincey Ave
Suite 100
Huntersville, NC 28078
Attention: Kayla Holliday

Project Name: Solids

Project Number: 92742501

Lot Number:**ZG17041**

Date Completed:08/01/2024

08/01/2024 2:07 PM
Approved and released by:
Project Coordinator 1: **Brooke Speers**

The electronic signature above is the equivalent of a handwritten signature.
This report shall not be reproduced, except in its entirety, without the written approval of Pace Analytical Services, LLC.

Case Narrative
Pace Analytical Services, LLC
Lot Number: ZG17041

This Report of Analysis contains the analytical result(s) for the sample(s) listed on the Sample Summary following this Case Narrative. The sample receiving date is documented in the header information associated with each sample.

All results listed in this report relate only to the samples that are contained within this report. Where sampling is conducted by the client, results relate to the accuracy of the information provided, and as the samples are received.

Sample receipt, sample analysis, and data review have been performed in accordance with the most current approved The NELAC Institute (TNI) standards, the Pace Analytical Services, LLC ("Pace") Laboratory Quality Manual, standard operating procedures (SOPs), and Pace policies. Any exceptions to the TNI standards, the Laboratory Quality Manual, SOPs or policies are qualified on the results page or discussed below.

Pace is a TNI accredited laboratory; however, the following analyses are currently not listed on our TNI scope of accreditation: E. coli and Total coliforms SM 9223 B-2004, Solid Chemical Material: TOC Walkley-Black, Biological Tissue: All, Non-Potable Water: SGT-HEM EPA 1664B, Silica EPA 200.7, Boron, Calcium, Silicon, Strontium EPA 200.8, Bicarbonate, Carbonate, and Hydroxide Alkalinity SM 2320 B-2011, SM 9221 C E-2006 & SM 9222D-2006, Strontium SW-846 6010D, VOC SM 6200 B-2011, Fecal Coliform Colilert-18. Where applicable, all soil sample results (including LOQ and DL if requested) are corrected for dry weight unless flagged with a "W" qualifier.

If you have any questions regarding this report, please contact the Pace Project Manager listed on the cover page.

Manual integration summaries are provided at the end of this report when applicable.

Sample Summary
Pace Analytical Services, LLC
Lot Number: ZG17041
Project Name: Solids
Project Number: 92742501

Sample Number	Sample ID	Matrix	Date Sampled	Date Received
001	NP-MW-1-S	Solid	07/10/2024 0920	07/12/2024
002	NP-MW-2-S	Solid	07/10/2024 0955	07/12/2024
003	NP-MW-2-SS	Solid	07/10/2024 1005	07/12/2024

(3 samples)

Detection Summary
Pace Analytical Services, LLC
Lot Number: ZG17041
Project Name: Solids
Project Number: 92742501

Sample	Sample ID	Matrix	Parameter	Method	Result	Q	Units	Page
002	NP-MW-2-S	Solid	Hexavalent Chromium	7199	2.4		mg/kg	6
003	NP-MW-2-SS	Solid	Hexavalent Chromium	7199	0.56	J	mg/kg	7

(2 detections)

Inorganic non-metals

Client: **Pace Analytical Services, LLC**			Laboratory ID: **ZG17041-001**
Description: **NP-MW-1-S**			Matrix: **Solid**
Date Sampled: **07/10/2024 0920**	Project Name: **Solids**		% Solids: **89.1** **07/18/2024 2106**
Date Received: **07/12/2024**	Project Number: **92742501**		

Run	Prep Method	Analytical Method	Dilution	Analysis Date	Analyst	Prep Date	Batch
2	3060A	(Hexavalent C) 7199	1	07/31/2024 1524	SJL	07/30/2024 1418	15359

Parameter	CAS Number	Analytical Method	Result	Q	LOQ	DL	Units	Run
Hexavalent Chromium	18540-29-9	7199	ND		1.1	0.22	mg/kg	2

LOQ = Limit of Quantitation	B = Detected in the method blank	E = Quantitation of compound exceeded the calibration range	DL = Detection Limit	Q = Surrogate failure
ND = Not detected at or above the DL	N = Recovery is out of criteria	P = The RPD between two GC columns exceeds 40%	J = Estimated result < LOQ and ≥ DL	L = LCS/LCSD failure
H = Out of holding time	W = Reported on wet weight basis			S = MS/MSD failure

Pace Analytical Services, LLC *(formerly Shealy Environmental Services, Inc.)*
106 Vantage Point Drive West Columbia, SC 29172 (803) 791-9700 Fax (803) 791-9111 www.pacelabs.com

Inorganic non-metals

Client: **Pace Analytical Services, LLC**			Laboratory ID: **ZG17041-002**
Description: **NP-MW-2-S**			Matrix: **Solid**
Date Sampled: **07/10/2024 0955**	Project Name: **Solids**		% Solids: **86.5** **07/18/2024 2106**
Date Received: **07/12/2024**	Project Number: **92742501**		

Run	Prep Method	Analytical Method	Dilution	Analysis Date	Analyst	Prep Date	Batch
2	3060A	(Hexavalent C) 7199	1	07/31/2024 1552	SJL	07/30/2024 1418	15359

Parameter	CAS Number	Analytical Method	Result	Q	LOQ	DL	Units	Run
Hexavalent Chromium	**18540-29-9**	**7199**	**2.4**		**1.2**	**0.23**	**mg/kg**	**2**

LOQ = Limit of Quantitation	B = Detected in the method blank	E = Quantitation of compound exceeded the calibration range	DL = Detection Limit	Q = Surrogate failure
ND = Not detected at or above the DL	N = Recovery is out of criteria	P = The RPD between two GC columns exceeds 40%	J = Estimated result < LOQ and ≥ DL	L = LCS/LCSD failure
H = Out of holding time	W = Reported on wet weight basis			S = MS/MSD failure

Pace Analytical Services, LLC *(formerly Shealy Environmental Services, Inc.)*
106 Vantage Point Drive West Columbia, SC 29172 (803) 791-9700 Fax (803) 791-9111 www.pacelabs.com

Inorganic non-metals

Client: **Pace Analytical Services, LLC**			Laboratory ID: **ZG17041-003**
Description: **NP-MW-2-SS**			Matrix: **Solid**
Date Sampled: **07/10/2024 1005**	Project Name: **Solids**		% Solids: **83.9** **07/18/2024 2106**
Date Received: **07/12/2024**	Project Number: **92742501**		

Run	Prep Method	Analytical Method	Dilution	Analysis Date	Analyst	Prep Date	Batch
2	3060A	(Hexavalent C) 7199	1	07/31/2024 1620	SJL	07/30/2024 1418	15359

Parameter	CAS Number	Analytical Method	Result	Q	LOQ	DL	Units	Run
Hexavalent Chromium	**18540-29-9**	**7199**	**0.56**	**J**	**1.2**	**0.24**	**mg/kg**	**2**

LOQ = Limit of Quantitation	B = Detected in the method blank	E = Quantitation of compound exceeded the calibration range	DL = Detection Limit	Q = Surrogate failure
ND = Not detected at or above the DL	N = Recovery is out of criteria	P = The RPD between two GC columns exceeds 40%	J = Estimated result < LOQ and ≥ DL	L = LCS/LCSD failure
H = Out of holding time	W = Reported on wet weight basis			S = MS/MSD failure

Pace Analytical Services, LLC *(formerly Shealy Environmental Services, Inc.)*
106 Vantage Point Drive West Columbia, SC 29172 (803) 791-9700 Fax (803) 791-9111 www.pacelabs.com

QC Summary

Inorganic non-metals - MB

Sample ID: ZQ15359-001
Batch: 15359
Analytical Method: 7199

Matrix: Solid
Prep Method: 3060A
Prep Date: 07/30/2024 1418

Parameter	Result	Q	Dil	LOQ	DL	Units	Analysis Date
Hexavalent Chromium	ND		1	1.0	0.20	mg/kg	07/31/2024 1428

LOQ = Limit of Quantitation
DL = Detection Limit
ND = Not detected at or above the DL
J = Estimated result < LOQ and ≥ DL
* = RSD is out of criteria
N = Recovery is out of criteria
P = The RPD between two GC columns exceeds 40%
+ = RPD is out of criteria

Note: Calculations are performed before rounding to avoid round-off errors in calculated results

Inorganic non-metals - LCS

Sample ID: ZQ15359-002
Batch: 15359
Analytical Method: 7199

Matrix: Solid
Prep Method: 3060A
Prep Date: 07/30/2024 1418

Parameter	Spike Amount (mg/kg)	Result (mg/kg)	Q	Dil	% Rec	%Rec Limit	Analysis Date
Hexavalent Chromium	10	10		1	102	80-120	07/31/2024 1442

LOQ = Limit of Quantitation
DL = Detection Limit
ND = Not detected at or above the DL
J = Estimated result < LOQ and ≥ DL
* = RSD is out of criteria
N = Recovery is out of criteria
P = The RPD between two GC columns exceeds 40%
+ = RPD is out of criteria

Note: Calculations are performed before rounding to avoid round-off errors in calculated results

Inorganic non-metals - MS

Sample ID: ZG17041-001MS
Batch: 15359
Analytical Method: 7199

Matrix: Solid
Prep Method: 3060A
Prep Date: 07/30/2024 1418

Parameter	Sample Amount (mg/kg)	Spike Amount (mg/kg)	Result (mg/kg)	Q	Dil	% Rec	%Rec Limit	Analysis Date
Hexavalent Chromium	ND	1200	1300		50	101	75-125	07/31/2024 1538

LOQ = Limit of Quantitation
DL = Detection Limit
ND = Not detected at or above the DL
J = Estimated result < LOQ and ≥ DL
* = RSD is out of criteria
N = Recovery is out of criteria
P = The RPD between two GC columns exceeds 40%
+ = RPD is out of criteria

Note: Calculations are performed before rounding to avoid round-off errors in calculated results

Inorganic non-metals - MS

Sample ID: ZG17041-003MS
Batch: 15359
Analytical Method: 7199

Matrix: Solid
Prep Method: 3060A
Prep Date: 07/30/2024 1418

Parameter	Sample Amount (mg/kg)	Spike Amount (mg/kg)	Result (mg/kg)	Q	Dil	% Rec	%Rec Limit	Analysis Date
Hexavalent Chromium	0.56	12	13		1	100	75-125	07/31/2024 1702

LOQ = Limit of Quantitation
DL = Detection Limit
ND = Not detected at or above the DL
J = Estimated result < LOQ and ≥ DL
* = RSD is out of criteria
N = Recovery is out of criteria
P = The RPD between two GC columns exceeds 40%
+ = RPD is out of criteria

Note: Calculations are performed before rounding to avoid round-off errors in calculated results

Inorganic non-metals - MSD

Sample ID: ZG17041-003MD
Batch: 15359
Analytical Method: 7199

Matrix: Solid
Prep Method: 3060A
Prep Date: 07/30/2024 1418

Parameter	Sample Amount (mg/kg)	Spike Amount (mg/kg)	Result (mg/kg)	Q	Dil	% Rec	% RPD	%Rec Limit	% RPD Limit	Analysis Date
Hexavalent Chromium	0.56	12	13		1	102	1.4	75-125	20	07/31/2024 1716

LOQ = Limit of Quantitation
DL = Detection Limit
ND = Not detected at or above the DL
J = Estimated result < LOQ and ≥ DL
* = RSD is out of criteria
N = Recovery is out of criteria
P = The RPD between two GC columns exceeds 40%
+ = RPD is out of criteria

Note: Calculations are performed before rounding to avoid round-off errors in calculated results

Chain of Custody
and
Miscellaneous Documents

Waypoint ANALYTICAL

449 Springbrook Rd, Charlotte, NC 28217
Main 704.529.6364
www.waypointanalytical.com

07/10/2024 13:51:54

Export Batch Report

Export Batch Id : 5815EXP

Created: 7/10/2024 13:51:36
Computer: WPAEQUISLMS-06
User: Angela D Overcash
Project Manager: Danyale Love

To: Pace Analytical - Columbia, SC (Sheaily)
106 Vantage Point Dr
West Columbia, SC 29172

From: Waypoint Analytical, LLC (Charlotte)
449 Springbrook Road
Charlotte, NC 28217
704-529-6364

92 74 2501

Report No	Due Date	Sample Date	Customer Sample No	Rush	Matrix	Lab No	Method No	Fee Code Description
24-192-0013	07/22/2024	07/10/2024 09:20	NP-MW-1-S		SOL	97399	SW-7199	Hexavalent Chromium 7199 (SC-Sub to Pace SC)
24-192-0013	07/22/2024	07/10/2024 09:55	NP-MW-2-S		SOL	97400	SW-7199	Hexavalent Chromium 7199 (SC-Sub to Pace SC)
24-192-0013	07/22/2024	07/10/2024 10:05	NP-MW-2-SS		SOL	97401	SW-7199	Hexavalent Chromium 7199 (SC-Sub to Pace SC)

ZG17041

BR62

Sampled By	Method of Shipment	Blank / Cooler Temp.	
	FEDEX	T=3.8oc	
Remarks	7/11/24		
Relinquished By (sign)	Date / Time 7/10/24 PM	Received By (sign)	Date / Time
Relinquished By (sign) FEDEX	Date / Time 7/12/24 0955	Received By (sign)	Date / Time 7/12/24 0955

DC#_Title: ENV-FRM-WCOL-0286 v02_Samples Receipt Checklist (SRC)
Effective Date: 8/2/2022

Sample Receipt Checklist (SRC)

Client: WAYPOINT Cooler Inspected by/date: CDP / 7/12/24 Lot #: 261704

Means of receipt: [ ] Pace [ ] Client [ ] UPS [X] FedEx [ ] Other:

[ ] Yes	[X] No	1. Were custody seals present on the cooler?
[ ] Yes	[ ] No	[X] NA 2. If custody seals were present, were they intact and unbroken?

pH Strip ID: NA Chlorine Strip ID: NA Tested by: NA
Original temperature upon receipt / Derived (Corrected) temperature upon receipt %Solid Snap-Cup ID: 24-01163
3.8 / 3.8 °C NA / NA °C NA / NA °C NA / NA °C
Method: [ ] Temperature Blank [X] Against Bottles IR Gun ID: 8 IR Gun Correction Factor: 0 °C
Method of coolant: [X] Wet Ice [ ] Ice Packs [ ] Dry Ice [ ] None

[X] Yes	[ ] No	[ ] NA	3. Were all coolers received at or below 6.0°C? If no, was Project Manager notified? PM was Notified by: phone / email / face-to-face (circle one).
[X] Yes	[ ] No	[ ] NA	4. Is the commercial courier's packing slip attached to this form?
[X] Yes	[ ] No		5. Were proper custody procedures (relinquished/received) followed?
[X] Yes	[ ] No		6. Were sample IDs listed on the COC and all sample containers?
[X] Yes	[ ] No		7. Was collection date & time listed on the COC and all sample containers?
[X] Yes	[ ] No		8. Did all container label information (ID, date, time) agree with the COC?
[X] Yes	[ ] No		9. Were tests to be performed listed on the COC?
[X] Yes	[ ] No		10. Did all samples arrive in the proper containers for each test and/or in good condition (unbroken, lids on, etc.)?
[X] Yes	[ ] No		11. Was adequate sample volume available?
[X] Yes	[ ] No		12. Were all samples received within ½ the holding time or 48 hours, whichever comes first?
[X] Yes	[ ] No		13. Were all samples containers accounted for? (No missing/excess)
[ ] Yes	[ ] No	[X] NA	14. Were VOA, 8015C and RSK-175 samples free of bubbles >"pea-size" (¼" or 6mm in diameter) in any of the VOA vials?
[ ] Yes	[ ] No	[X] NA	15. Were all DRO/metals/nutrient samples received at a pH of < 2?
[ ] Yes	[ ] No	[X] NA	16. Were all cyanide samples received at a pH > 12 and sulfide samples received at a pH > 9?
[ ] Yes	[ ] No	[X] NA	17. Were all applicable NH_3/TKN/cyanide/phenol/625.1/608.3 (< 0.5mg/L) samples free of residual chlorine?
[ ] Yes	[ ] No	[X] NA	18. Was the quote number listed on the container label? If yes, Quote # NA

Sample Preservation (Must be completed for any sample(s) incorrectly preserved or with headspace.)

Sample(s) NA were received incorrectly preserved and were adjusted accordingly in sample receiving with NA mL of circle one: H2SO4, HNO3, HCl, NaOH using SR # NA. Time of preservation NA. If more than one preservative is needed, please note in the comments below.

Sample(s) NA were received with bubbles >6 mm in diameter.

Samples(s) NA were received with TRC > 0.5 mg/L (If #19 is *no*) and were adjusted accordingly in sample receiving with sodium thiosulfate ($Na_2S_2O_3$) with Unique ID: NA.

Comments:

Qualtrax ID: 56360 Pace® Analytical Services, LLC Page 1 of 1

449 Springbrook Rd, Charlotte, NC 28217
Main 704.529.6364
www.waypointanalytical.com

Quality Control Data

Client ID: Stantec
Project Description: Eureka Mill
Report No: 24-192-0013

QC Prep: V49695
QC Prep Batch Method: 3050B
QC Analytical Batch(es): V49812,V49828,V49907,V49977,V50093,V50108
Analysis Method: 6010D
Analysis Description: Metals Analysis

Lab Reagent Blank LRB-V49695 Matrix: SOL
Associated Lab Samples: 97399, 97400, 97401

Parameter	Units	Blank Result	MDL	MQL	Analyzed
Aluminum	mg/Kg	3.21	0.700	5.00	07/21/24 18:20
Arsenic	mg/Kg	<0.150	0.150	0.500	07/22/24 19:22
Beryllium	mg/Kg	0.0232	0.0010	0.0500	07/21/24 18:20
Cadmium	mg/Kg	<0.0500	0.0500	0.100	07/19/24 22:26
Calcium	mg/Kg	4.80	2.10	5.00	07/22/24 19:22
Chromium	mg/Kg	<0.170	0.170	0.500	07/19/24 22:26
Cobalt	mg/Kg	0.265	0.021	0.500	07/21/24 18:20
Lead	mg/Kg	0.129	0.079	0.300	07/21/24 18:20
Manganese	mg/Kg	0.260	0.030	0.500	07/21/24 18:20
Potassium	mg/Kg	<8.00	8.00	25.0	07/19/24 22:26
Selenium	mg/Kg	<0.190	0.190	0.500	07/22/24 19:22
Silver	mg/Kg	<0.100	0.100	0.250	07/19/24 22:26
Sodium	mg/Kg	<14.0	14.0	50.0	07/25/24 15:07
Thallium	mg/Kg	<0.110	0.110	1.00	07/22/24 19:22
Vanadium	mg/Kg	0.193	0.021	0.500	07/22/24 19:22

Laboratory Control Sample LCS-V49695

Parameter	Units	Spike Conc.	LCS Result	LCS %Rec	% Rec Limits
Aluminum	mg/Kg	500	505	101	80-120
Arsenic	mg/Kg	5.00	4.70	94.0	80-120
Beryllium	mg/Kg	5.00	5.10	102	80-120
Cadmium	mg/Kg	5.00	5.03	101	80-120
Calcium	mg/Kg	500	518	104	80-120
Chromium	mg/Kg	50.0	48.7	97.0	80-120
Cobalt	mg/Kg	50.0	51.3	103	80-120
Lead	mg/Kg	5.00	5.51	110	80-120

449 Springbrook Rd, Charlotte, NC 28217
Main 704.529.6364
www.waypointanalytical.com

Quality Control Data

Client ID: Stantec
Project Description: Eureka Mill
Report No: 24-192-0013

QC Prep: V49695
QC Prep Batch Method: 3050B
QC Analytical Batch(es): V49812,V49828,V49907,V49977,V50093,V50108
Analysis Method: 6010D
Analysis Description: Metals Analysis

Laboratory Control Sample LCS-V49695

Parameter	Units	Spike Conc.	LCS Result	LCS %Rec	% Rec Limits
Manganese	mg/Kg	50.0	51.6	103	80-120
Potassium	mg/Kg	50.0	57.1	114	80-120
Selenium	mg/Kg	5.00	5.05	101	80-120
Silver	mg/Kg	5.00	4.97	99.0	80-120
Sodium	mg/Kg	500	510	102	80-120
Thallium	mg/Kg	5.00	5.21	104	80-120
Vanadium	mg/Kg	50.0	50.3	101	80-120

Matrix Spike & Matrix Spike Duplicate V 97534-MS-V49695 V 97534-MSD-V49695

Parameter	Units	Result	MS Spike Conc.	MSD Spike Conc.	MS Result	MSD Result	MS %Rec	MSD %Rec	%Rec Limits	RPD	Max RPD
Aluminum	mg/Kg	25600	500	495	23300	21500	0.0*	0.0*	75-125	8.0	20.0
Arsenic	mg/Kg	4.73	5.00	4.95	7.00	7.40	45.0*	54.0*	75-125	5.5	20.0
Beryllium	mg/Kg	0.250	5.00	4.95	5.15	5.11	98.0	98.0	75-125	0.7	20.0
Cadmium	mg/Kg	0.0741	5.00	4.95	4.49	4.17	88.0	83.0	75-125	7.3	20.0
Calcium	mg/Kg	442	500	495	775	715	67.0*	55.0*	75-125	8.0	20.0
Chromium	mg/Kg	2.85	50.0	49.5	48.2	44.1	91.0	83.0	75-125	8.8	20.0
Cobalt	mg/Kg	1.18	50.0	49.5	49.7	49.7	97.0	98.0	75-125	0.0	20.0
Lead	mg/Kg	31.7	5.00	4.95	36.2	35.0	90.0	67.0*	75-125	3.3	20.0
Manganese	mg/Kg	72.2	50.0	49.5	114	113	84.0	82.0	75-125	0.8	20.0
Potassium	mg/Kg	888	50.0	49.5	607	588	0.0*	0.0*	75-125	3.1	20.0
Silver	mg/Kg	< 0.100	5.00	4.95	4.57	4.22	91.0	85.0	75-125	7.9	20.0
Sodium	mg/Kg	582	500	495	477	455	0.0*	0.0*	75-125	4.7	20.0
Thallium	mg/Kg	< 1.10	5.00	4.95	3.63	4.45	73.0*	90.0	75-125	20.2*	20.0
Vanadium	mg/Kg	12.6	50.0	49.5	58.1	55.0	91.0	86.0	75-125	5.4	20.0

* QC Fail

449 Springbrook Rd, Charlotte, NC 28217
Main 704.529.6364
www.waypointanalytical.com

Quality Control Data

Client ID: **Stantec**
Project Description: **Eureka Mill**
Report No: **24-192-0013**

QC Prep: V49695
QC Prep Batch Method: 3050B
QC Analytical Batch(es): V49812,V49828,V49907,V49977,V50093,V50108
Analysis Method: 6010D
Analysis Description: Metals Analysis

Post Digestion Spike V 97534-PDS-V49695

Parameter	Units	PDS Result	% Recovery	Analyzed
Aluminum	mg/Kg	25200	100	07/22/24 20:24
Arsenic	mg/Kg	119	93.0	07/22/24 20:24
Beryllium	mg/Kg	257	101	07/23/24 19:45
Cadmium	mg/Kg	11.9	95.0	07/19/24 23:23
Calcium	mg/Kg	12300	97.0	07/22/24 20:24
Chromium	mg/Kg	128	101	07/19/24 23:23
Cobalt	mg/Kg	2560	102	07/23/24 19:45
Lead	mg/Kg	139	89.0	07/22/24 20:24
Manganese	mg/Kg	77.4	3.0*	07/21/24 20:30
Potassium	mg/Kg	598	105	07/19/24 23:23
Selenium	mg/Kg	13.2	101	07/19/24 23:23
Silver	mg/Kg	12.3	99.0	07/19/24 23:23
Sodium	mg/Kg	1250	98.0	07/19/24 23:23
Thallium	mg/Kg	121	97.0	07/22/24 20:24
Vanadium	mg/Kg	1220	97.0	07/22/24 20:24

* QC Fail

449 Springbrook Rd, Charlotte, NC 28217
Main 704.529.6364
www.waypointanalytical.com

Quality Control Data

Client ID: Stantec
Project Description: Eureka Mill
Report No: 24-192-0013

QC Prep: V49921
QC Prep Batch Method: 3050B
QC Analytical Batch(es): V50013,V50038
Analysis Method: 6010D
Analysis Description: Metals Analysis

Lab Reagent Blank LRB-V49921 Matrix: SOL
Associated Lab Samples: 97399, 97400, 97401

Parameter	Units	Blank Result	MDL	MQL	Analyzed
Antimony	mg/Kg	<0.330	0.330	1.00	07/24/24 12:00
Barium	mg/Kg	<0.028	0.028	0.500	07/24/24 12:00
Beryllium	mg/Kg	<0.0005	0.0005	0.0500	07/24/24 12:00
Copper	mg/Kg	<0.0450	0.0450	0.250	07/24/24 12:00
Iron	mg/Kg	<1.10	1.10	5.00	07/24/24 12:00
Lead	mg/Kg	<0.079	0.079	0.300	07/24/24 12:00
Magnesium	mg/Kg	<2.40	2.40	5.00	07/24/24 12:00
Nickel	mg/Kg	<0.053	0.053	0.250	07/24/24 12:00
Zinc	mg/Kg	0.204	0.049	0.500	07/24/24 17:08

Laboratory Control Sample LCS-V49921

Parameter	Units	Spike Conc.	LCS Result	LCS %Rec	% Rec Limits
Antimony	mg/Kg	5.00	5.00	100	80-120
Barium	mg/Kg	50.0	51.2	102	80-120
Beryllium	mg/Kg	5.00	5.02	100	80-120
Copper	mg/Kg	50.0	51.1	102	80-120
Iron	mg/Kg	500	510	102	80-120
Lead	mg/Kg	5.00	5.07	101	80-120
Magnesium	mg/Kg	500	499	100	80-120
Nickel	mg/Kg	50.0	51.9	104	80-120
Zinc	mg/Kg	50.0	52.9	106	80-120

449 Springbrook Rd, Charlotte, NC 28217
Main 704.529.6364
www.waypointanalytical.com

Quality Control Data

Client ID: Stantec
Project Description: Eureka Mill
Report No: 24-192-0013

QC Prep: V49921
QC Prep Batch Method: 3050B
QC Analytical Batch(es): V50013,V50038
Analysis Method: 6010D
Analysis Description: Metals Analysis

Matrix Spike & Matrix Spike Duplicate V 97399-MS-V49921 V 97399-MSD-V49921

Parameter	Units	Result	MS Spike Conc.	MSD Spike Conc.	MS Result	MSD Result	MS %Rec	MSD %Rec	%Rec Limits	RPD	Max RPD
Antimony	mg/Kg	3.07	5.00	4.95	3.42	3.35	7.0*	6.0*	75-125	2.0	20.0
Barium	mg/Kg	68.5	50.0	49.5	113	113	89.0	90.0	75-125	0.0	20.0
Copper	mg/Kg	63.0	50.0	49.5	94.5	94.3	63.0*	63.0*	75-125	0.2	20.0
Iron	mg/Kg	11900	500	495	12800	12500	180*	121	75-125	2.3	20.0
Lead	mg/Kg	0.989	5.00	4.95	5.45	5.44	89.0	90.0	75-125	0.1	20.0
Magnesium	mg/Kg	7800	500	495	8680	8640	176*	170*	75-125	0.4	20.0
Nickel	mg/Kg	53.0	50.0	49.5	89.2	88.7	72.0*	72.0*	75-125	0.5	20.0
Zinc	mg/Kg	15.1	50.0	49.5	60.5	60.3	91.0	91.0	75-125	0.3	20.0

Post Digestion Spike V 97399-PDS-V49921

Parameter	Units	PDS Result	% Recovery	Analyzed
Antimony	mg/Kg	14.2	101	07/24/24 12:49
Barium	mg/Kg	155	97.0	07/24/24 12:49
Copper	mg/Kg	150	96.0	07/24/24 12:49
Lead	mg/Kg	13.1	100	07/24/24 12:49
Magnesium	mg/Kg	5640	110	07/24/24 12:49
Nickel	mg/Kg	162	107	07/24/24 12:49
Zinc	mg/Kg	132	21.0*	07/24/24 17:39

* QC Fail

449 Springbrook Rd, Charlotte, NC 28217
Main 704.529.6364
www.waypointanalytical.com

Quality Control Data

Client ID: Stantec
Project Description: Eureka Mill
Report No: 24-192-0013

QC Prep: V49640
QC Prep Batch Method: 7471B (Prep)
QC Analytical Batch(es): V49690
Analysis Method: 7471B
Analysis Description: Solids Total Mercury Analysis - CVAA

Lab Reagent Blank LRB-V49640 Matrix: SOL
Associated Lab Samples: 97399, 97400, 97401

Parameter	Units	Blank Result	MDL	MQL	Analyzed
Mercury (Total)	mg/Kg	<0.0120	0.0120	0.0300	07/17/24 17:39

Laboratory Control Sample LCS-V49640

Parameter	Units	Spike Conc.	LCS Result	LCS %Rec	% Rec Limits
Mercury (Total)	mg/Kg	0.417	0.455	109	80-120

Matrix Spike & Matrix Spike Duplicate V 97436-MS-V49640 V 97436-MSD-V49640

Parameter	Units	Result	MS Spike Conc.	MSD Spike Conc.	MS Result	MSD Result	MS %Rec	MSD %Rec	%Rec Limits	RPD	Max RPD
Mercury (Total)	mg/Kg	0.0286	0.391	0.397	0.443	0.427	113	108	80-120	3.6	20.0

Post Digestion Spike V 97436-PDS-V49640

Parameter	Units	PDS Result	% Recovery	Analyzed
Mercury (Total)	mg/Kg	0.234	116	07/17/24 18:20

449 Springbrook Rd, Charlotte, NC 28217
Main 704.529.6364
www.waypointanalytical.com

Quality Control Data

Client ID: Stantec
Project Description: Eureka Mill
Report No: 24-192-0013

QC Prep: V49436
QC Prep Batch Method: 5035
QC Analytical Batch(es): V49437
Analysis Method: 8260D
Analysis Description: Volatile Organic Compounds - GC/MS

Lab Reagent Blank LRB-V49436 Matrix: SOL
Associated Lab Samples: 97401

Parameter	Units	Blank Result	MDL	MQL	Analyzed	% Recovery	% Rec Limits
Acetone	µg/Kg	<2.40	2.40	20.0	07/11/24 09:51		
Benzene	µg/Kg	<0.580	0.580	5.00	07/11/24 09:51		
Bromochloromethane	µg/Kg	<0.800	0.800	5.00	07/11/24 09:51		
Bromodichloromethane	µg/Kg	<1.19	1.19	5.00	07/11/24 09:51		
Bromoform	µg/Kg	<1.01	1.01	5.00	07/11/24 09:51		
Bromomethane	µg/Kg	<1.82	1.82	10.0	07/11/24 09:51		
Carbon Disulfide	µg/Kg	<0.640	0.640	5.00	07/11/24 09:51		
Carbon Tetrachloride	µg/Kg	<1.58	1.58	5.00	07/11/24 09:51		
Chlorobenzene	µg/Kg	<0.670	0.670	5.00	07/11/24 09:51		
Chlorodibromomethane	µg/Kg	<0.890	0.890	5.00	07/11/24 09:51		
Chloroethane	µg/Kg	<0.890	0.890	10.0	07/11/24 09:51		
Chloroform	µg/Kg	<1.05	1.05	5.00	07/11/24 09:51		
Chloromethane	µg/Kg	<0.630	0.630	10.0	07/11/24 09:51		
1,2-Dibromo-3-Chloropropane	µg/Kg	<0.440	0.440	10.0	07/11/24 09:51		
1,2-Dibromoethane	µg/Kg	<0.590	0.590	5.00	07/11/24 09:51		
1,2-Dichlorobenzene	µg/Kg	<0.310	0.310	5.00	07/11/24 09:51		
1,3-Dichlorobenzene	µg/Kg	<0.380	0.380	5.00	07/11/24 09:51		
1,4-Dichlorobenzene	µg/Kg	<0.600	0.600	5.00	07/11/24 09:51		
Dichlorodifluoromethane	µg/Kg	<1.40	1.40	10.0	07/11/24 09:51		
1,1-Dichloroethane	µg/Kg	<0.820	0.820	5.00	07/11/24 09:51		
1,2-Dichloroethane	µg/Kg	<1.38	1.38	5.00	07/11/24 09:51		
1,1-Dichloroethene	µg/Kg	<0.730	0.730	5.00	07/11/24 09:51		
cis-1,2-Dichloroethene	µg/Kg	<0.790	0.790	5.00	07/11/24 09:51		
trans-1,2-Dichloroethene	µg/Kg	<1.05	1.05	5.00	07/11/24 09:51		
1,2-Dichloropropane	µg/Kg	<0.440	0.440	5.00	07/11/24 09:51		
cis-1,3-Dichloropropene	µg/Kg	<0.540	0.540	5.00	07/11/24 09:51		
trans-1,3-Dichloropropene	µg/Kg	<0.800	0.800	5.00	07/11/24 09:51		

449 Springbrook Rd, Charlotte, NC 28217
Main 704.529.6364
www.waypointanalytical.com

Quality Control Data

Client ID: Stantec
Project Description: Eureka Mill
Report No: 24-192-0013

QC Prep: V49436
QC Prep Batch Method: 5035
QC Analytical Batch(es): V49437
Analysis Method: 8260D
Analysis Description: Volatile Organic Compounds - GC/MS

Lab Reagent Blank LRB-V49436 Matrix: SOL
Associated Lab Samples: 97401

Parameter	Units	Blank Result	MDL	MQL	Analyzed	% Recovery	% Rec Limits
1,4-Dioxane	µg/Kg	<14.0	14.0	100	07/11/24 09:51		
Ethylbenzene	µg/Kg	<0.580	0.580	5.00	07/11/24 09:51		
1,1,2-Trichloro-1,2,2-trifluoroethane	µg/Kg	<1.04	1.04	10.0	07/11/24 09:51		
2-Hexanone	µg/Kg	<0.620	0.620	20.0	07/11/24 09:51		
Isopropylbenzene	µg/Kg	<0.460	0.460	5.00	07/11/24 09:51		
Methyl Ethyl Ketone (MEK)	µg/Kg	<0.650	0.650	20.0	07/11/24 09:51		
Methyl Acetate	µg/Kg	<0.790	0.790	5.00	07/11/24 09:51		
Methyl tert-butyl ether (MTBE)	µg/Kg	<0.620	0.620	5.00	07/11/24 09:51		
4-Methyl-2-Pentanone	µg/Kg	<15.0	15.0	20.0	07/11/24 09:51		
Methylcyclohexane	µg/Kg	<0.750	0.750	5.00	07/11/24 09:51		
Methylene Chloride	µg/Kg	<1.47	1.47	10.0	07/11/24 09:51		
Styrene	µg/Kg	<1.42	1.42	5.00	07/11/24 09:51		
1,1,2,2-Tetrachloroethane	µg/Kg	<0.320	0.320	5.00	07/11/24 09:51		
Tetrachloroethene	µg/Kg	<0.900	0.900	5.00	07/11/24 09:51		
Toluene	µg/Kg	<0.660	0.660	5.00	07/11/24 09:51		
1,2,3-Trichlorobenzene	µg/Kg	<0.540	0.540	10.0	07/11/24 09:51		
1,2,4-Trichlorobenzene	µg/Kg	<0.640	0.640	10.0	07/11/24 09:51		
1,1,1-Trichloroethane	µg/Kg	<1.44	1.44	5.00	07/11/24 09:51		
1,1,2-Trichloroethane	µg/Kg	<0.470	0.470	5.00	07/11/24 09:51		
Trichloroethene	µg/Kg	<0.920	0.920	5.00	07/11/24 09:51		
Trichlorofluoromethane	µg/Kg	<2.09	2.09	10.0	07/11/24 09:51		
Vinyl Chloride	µg/Kg	<0.480	0.480	10.0	07/11/24 09:51		
o-Xylene	µg/Kg	<0.500	0.500	5.00	07/11/24 09:51		
m,p-Xylene	µg/Kg	<1.30	1.30	10.0	07/11/24 09:51		
4-Bromofluorobenzene (S)					07/11/24 09:51	97.6	70-130
Dibromofluoromethane (S)					07/11/24 09:51	108	84-123

449 Springbrook Rd, Charlotte, NC 28217
Main 704.529.6364
www.waypointanalytical.com

Quality Control Data

Client ID: Stantec
Project Description: Eureka Mill
Report No: 24-192-0013

QC Prep: V49436
QC Prep Batch Method: 5035
QC Analytical Batch(es): V49437
Analysis Method: 8260D
Analysis Description: Volatile Organic Compounds - GC/MS

Lab Reagent Blank LRB-V49436 Matrix: SOL
Associated Lab Samples: 97401

Parameter	Units	Blank Result	MDL	MQL	Analyzed	% Recovery	% Rec Limits
Toluene-d8 (S)					07/11/24 09:51	104	76-129

Laboratory Control Sample & LCSD LCS-V49436 LCSD-V49436

Parameter	Units	Spike Conc.	LCS Result	LCSD Result	LCS %Rec	LCSD % Rec	% Rec Limits	RPD	Max RPD
Acetone	µg/Kg	100	80.1	81.3	80.1	81.3	29-198	1.4	20.0
Benzene	µg/Kg	50.0	44.9	43.4	89.8	86.8	74-127	3.3	20.0
Bromochloromethane	µg/Kg	50.0	45.3	44.5	90.6	89.0	72-134	1.7	20.0
Bromodichloromethane	µg/Kg	50.0	45.5	44.2	91.0	88.4	75-122	2.8	20.0
Bromoform	µg/Kg	50.0	46.8	46.6	93.6	93.2	66-135	0.4	20.0
Bromomethane	µg/Kg	50.0	68.1	64.2	136	128	20-180	5.8	20.0
Carbon Disulfide	µg/Kg	50.0	44.3	41.3	88.6	82.6	61-129	7.0	20.0
Carbon Tetrachloride	µg/Kg	50.0	47.9	44.8	95.8	89.6	64-143	6.6	20.0
Chlorobenzene	µg/Kg	50.0	47.6	45.9	95.2	91.8	74-118	3.6	20.0
Chlorodibromomethane	µg/Kg	50.0	47.2	46.1	94.4	92.2	73-122	2.3	20.0
Chloroethane	µg/Kg	50.0	47.3	44.5	94.6	89.0	33-149	6.1	20.0
Chloroform	µg/Kg	50.0	45.7	43.9	91.4	87.8	73-127	4.0	20.0
Chloromethane	µg/Kg	50.0	46.7	42.9	93.4	85.8	45-143	8.4	20.0
1,2-Dibromo-3-Chloropropane	µg/Kg	50.0	50.4	48.9	101	97.8	55-157	3.0	20.0
1,2-Dibromoethane	µg/Kg	50.0	47.3	46.9	94.6	93.8	70-132	0.8	20.0
1,2-Dichlorobenzene	µg/Kg	50.0	51.0	49.2	102	98.4	72-123	3.5	20.0
1,3-Dichlorobenzene	µg/Kg	50.0	50.4	49.0	101	98.0	71-120	2.8	20.0
1,4-Dichlorobenzene	µg/Kg	50.0	48.8	47.1	97.6	94.2	71-123	3.5	20.0
Dichlorodifluoromethane	µg/Kg	50.0	49.8	45.3	99.6	90.6	26-146	9.4	20.0
1,1-Dichloroethane	µg/Kg	50.0	45.6	43.0	91.2	86.0	74-127	5.8	20.0
1,2-Dichloroethane	µg/Kg	50.0	46.2	45.8	92.4	91.6	68-128	0.8	20.0

Waypoint ANALYTICAL
449 Springbrook Rd, Charlotte, NC 28217
Main 704.529.6364
www.waypointanalytical.com

Quality Control Data

Client ID: Stantec
Project Description: Eureka Mill
Report No: 24-192-0013

QC Prep: V49436
QC Prep Batch Method: 5035
QC Analytical Batch(es): V49437
Analysis Method: 8260D
Analysis Description: Volatile Organic Compounds - GC/MS

Laboratory Control Sample & LCSD LCS-V49436 LCSD-V49436

Parameter	Units	Spike Conc.	LCS Result	LCSD Result	LCS %Rec	LCSD % Rec	% Rec Limits	RPD	Max RPD
1,1-Dichloroethene	µg/Kg	50.0	48.9	45.4	97.8	90.8	67-149	7.4	20.0
cis-1,2-Dichloroethene	µg/Kg	50.0	45.7	43.3	91.4	86.6	76-134	5.3	20.0
trans-1,2-Dichloroethene	µg/Kg	50.0	45.7	43.7	91.4	87.4	73-132	4.4	20.0
1,2-Dichloropropane	µg/Kg	50.0	44.2	42.8	88.4	85.6	73-130	3.2	20.0
cis-1,3-Dichloropropene	µg/Kg	50.0	45.3	44.1	90.6	88.2	71-125	2.6	20.0
trans-1,3-Dichloropropene	µg/Kg	50.0	46.8	46.0	93.6	92.0	68-123	1.7	20.0
1,4-Dioxane	µg/Kg	500	442	418	88.4	83.6	70-130	5.5	20.0
Ethylbenzene	µg/Kg	50.0	46.7	44.3	93.4	88.6	74-128	5.2	20.0
1,1,2-Trichloro-1,2,2-trifluoroethane	µg/Kg	50.0	50.8	46.4	102	92.8	70-130	9.0	20.0
2-Hexanone	µg/Kg	50.0	40.6	42.5	81.2	85.0	61-157	4.5	20.0
Isopropylbenzene	µg/Kg	50.0	49.7	46.9	99.4	93.8	68-126	5.7	20.0
Methyl Ethyl Ketone (MEK)	µg/Kg	50.0	40.5	40.2	81.0	80.4	63-149	0.7	20.0
Methyl Acetate	µg/Kg	50.0	38.5	35.9	77.0	71.8	70-130	6.9	20.0
Methyl tert-butyl ether (MTBE)	µg/Kg	50.0	43.6	43.0	87.2	86.0	70-130	1.3	20.0
4-Methyl-2-Pentanone	µg/Kg	50.0	43.1	48.5	86.2	97.0	57-162	11.7	20.0
Methylcyclohexane	µg/Kg	50.0	43.0	39.5	86.0	79.0	70-130	8.4	20.0
Methylene Chloride	µg/Kg	50.0	46.2	44.6	92.4	89.2	74-129	3.5	20.0
Styrene	µg/Kg	50.0	48.3	44.6	96.6	89.2	77-121	7.9	20.0
1,1,2,2-Tetrachloroethane	µg/Kg	50.0	47.3	46.3	94.6	92.6	56-126	2.1	20.0
Tetrachloroethene	µg/Kg	50.0	48.6	45.3	97.2	90.6	68-130	7.0	20.0
Toluene	µg/Kg	50.0	43.7	42.1	87.4	84.2	71-129	3.7	20.0
1,2,3-Trichlorobenzene	µg/Kg	50.0	48.7	51.2	97.4	102	68-130	5.0	20.0
1,2,4-Trichlorobenzene	µg/Kg	50.0	52.1	53.0	104	106	66-125	1.7	20.0
1,1,1-Trichloroethane	µg/Kg	50.0	47.3	44.8	94.6	89.6	67-131	5.4	20.0
1,1,2-Trichloroethane	µg/Kg	50.0	46.2	45.1	92.4	90.2	70-133	2.4	20.0
Trichloroethene	µg/Kg	50.0	46.9	44.9	93.8	89.8	75-133	4.3	20.0

449 Springbrook Rd, Charlotte, NC 28217
Main 704.529.6364
www.waypointanalytical.com

Quality Control Data

Client ID: **Stantec**
Project Description: **Eureka Mill**
Report No: **24-192-0013**

QC Prep: V49436
QC Prep Batch Method: 5035
QC Analytical Batch(es): V49437
Analysis Method: 8260D
Analysis Description: Volatile Organic Compounds - GC/MS

Laboratory Control Sample & LCSD LCS-V49436 LCSD-V49436

Parameter	Units	Spike Conc.	LCS Result	LCSD Result	LCS %Rec	LCSD % Rec	% Rec Limits	RPD	Max RPD
Trichlorofluoromethane	µg/Kg	50.0	57.8	53.5	116	107	44-146	7.7	20.0
Vinyl Chloride	µg/Kg	50.0	49.2	45.6	98.4	91.2	48-147	7.5	20.0
o-Xylene	µg/Kg	50.0	46.6	44.5	93.2	89.0	74-126	4.6	20.0
m,p-Xylene	µg/Kg	100	96.0	91.5	96.0	91.5	75-124	4.8	20.0
4-Bromofluorobenzene (S)					98.6	97.8	70-130		
Dibromofluoromethane (S)					107	106	84-123		
Toluene-d8 (S)					106	106	76-129		

449 Springbrook Rd, Charlotte, NC 28217
Main 704.529.6364
www.waypointanalytical.com

Quality Control Data

Client ID: Stantec
Project Description: Eureka Mill
Report No: 24-192-0013

QC Prep: V49520
QC Prep Batch Method: 3546
QC Analytical Batch(es): V49558
Analysis Method: 8270E
Analysis Description: Semivolatile Organic Compounds - GC/MS

Lab Reagent Blank LRB-V49520 Matrix: SOL
Associated Lab Samples: 97399, 97400, 97401

Parameter	Units	Blank Result	MDL	MQL	Analyzed	% Recovery	% Rec Limits
Acetophenone	µg/Kg	<125	125	660	07/15/24 19:31		
Atrazine	µg/Kg	<81.0	81.0	660	07/15/24 19:31		
Benzaldehyde	µg/Kg	<57.0	57.0	330	07/15/24 19:31		
Biphenyl	µg/Kg	<88.8	88.8	330	07/15/24 19:31		
Bis(2-Chloroethoxy)methane	µg/Kg	<138	138	660	07/15/24 19:31		
Bis(2-Chloroethyl)ether	µg/Kg	<122	122	660	07/15/24 19:31		
Bis(2-Chloroisopropyl)ether	µg/Kg	<131	131	330	07/15/24 19:31		
Bis(2-ethylhexyl)phthalate	µg/Kg	<177	177	660	07/15/24 19:31		
4-Bromophenyl phenyl ether	µg/Kg	<158	158	660	07/15/24 19:31		
Butyl benzyl phthalate	µg/Kg	<160	160	330	07/15/24 19:31		
Caprolactam	µg/Kg	<123	123	660	07/15/24 19:31		
Carbazole	µg/Kg	<159	159	660	07/15/24 19:31		
4-Chloro-3-methylphenol	µg/Kg	<149	149	660	07/15/24 19:31		
4-Chloroaniline	µg/Kg	<150	150	330	07/15/24 19:31		
2-Chloronaphthalene	µg/Kg	<154	154	660	07/15/24 19:31		
2-Chlorophenol	µg/Kg	<142	142	660	07/15/24 19:31		
4-Chlorophenyl phenyl ether	µg/Kg	<147	147	1000	07/15/24 19:31		
Dibenzofuran	µg/Kg	<158	158	660	07/15/24 19:31		
3,3'-Dichlorobenzidine	µg/Kg	<150	150	660	07/15/24 19:31		
2,4-Dichlorophenol	µg/Kg	<140	140	660	07/15/24 19:31		
Diethyl phthalate	µg/Kg	<147	147	660	07/15/24 19:31		
Dimethyl phthalate	µg/Kg	<157	157	660	07/15/24 19:31		
2,4-Dimethylphenol	µg/Kg	<212	212	660	07/15/24 19:31		
Di-n-butyl phthalate	µg/Kg	<171	171	660	07/15/24 19:31		
4,6-Dinitro-2-methylphenol	µg/Kg	<240	240	1500	07/15/24 19:31		
2,4-Dinitrotoluene	µg/Kg	<161	161	660	07/15/24 19:31		
2,6-Dinitrotoluene	µg/Kg	<166	166	660	07/15/24 19:31		

449 Springbrook Rd, Charlotte, NC 28217
Main 704.529.6364
www.waypointanalytical.com

Quality Control Data

Client ID: Stantec
Project Description: Eureka Mill
Report No: 24-192-0013

QC Prep: V49520
QC Prep Batch Method: 3546
QC Analytical Batch(es): V49558
Analysis Method: 8270E
Analysis Description: Semivolatile Organic Compounds - GC/MS

Lab Reagent Blank LRB-V49520 Matrix: SOL
Associated Lab Samples: 97399, 97400, 97401

Parameter	Units	Blank Result	MDL	MQL	Analyzed	% Recovery	% Rec Limits
Di-n-Octyl Phthalate	µg/Kg	<163	163	330	07/15/24 19:31		
Hexachlorobenzene	µg/Kg	<150	150	660	07/15/24 19:31		
Hexachlorobutadiene	µg/Kg	<142	142	660	07/15/24 19:31		
Hexachlorocyclopentadiene	µg/Kg	<100	100	660	07/15/24 19:31		
Hexachloroethane	µg/Kg	<122	122	660	07/15/24 19:31		
Isophorone	µg/Kg	<121	121	660	07/15/24 19:31		
2-Methylphenol	µg/Kg	<127	127	660	07/15/24 19:31		
3&4 Methylphenol	µg/Kg	<128	128	660	07/15/24 19:31		
2-Nitroaniline	µg/Kg	<132	132	660	07/15/24 19:31		
3-Nitroaniline	µg/Kg	<155	155	660	07/15/24 19:31		
4-Nitroaniline	µg/Kg	<136	136	330	07/15/24 19:31		
Nitrobenzene	µg/Kg	<129	129	330	07/15/24 19:31		
2-Nitrophenol	µg/Kg	<133	133	660	07/15/24 19:31		
4-Nitrophenol	µg/Kg	<167	167	660	07/15/24 19:31		
N-Nitrosodiphenylamine	µg/Kg	<182	182	660	07/15/24 19:31		
N-Nitroso-di-n-propylamine	µg/Kg	<148	148	660	07/15/24 19:31		
Pentachlorophenol	µg/Kg	<347	347	1000	07/15/24 19:31		
Phenol	µg/Kg	<142	142	660	07/15/24 19:31		
2,3,4,6-Tetrachlorophenol	µg/Kg	<195	195	330	07/15/24 19:31		
2,4,5-Trichlorophenol	µg/Kg	<143	143	660	07/15/24 19:31		
2,4,6-Trichlorophenol	µg/Kg	<140	140	660	07/15/24 19:31		
2-Fluorobiphenyl (S)					07/15/24 19:31	88.0	44-115
2-Fluorophenol (S)					07/15/24 19:31	91.5	35-115
Nitrobenzene-d5 (S)					07/15/24 19:31	82.0	37-122
4-Terphenyl-d14 (S)					07/15/24 19:31	90.4	54-127
2,4,6-Tribromophenol (S)					07/15/24 19:31	83.7	39-132

Waypoint ANALYTICAL
449 Springbrook Rd, Charlotte, NC 28217
Main 704.529.6364
www.waypointanalytical.com

Quality Control Data

Client ID: Stantec
Project Description: Eureka Mill
Report No: 24-192-0013

QC Prep: V49520
QC Prep Batch Method: 3546
QC Analytical Batch(es): V49558
Analysis Method: 8270E
Analysis Description: Semivolatile Organic Compounds - GC/MS

Lab Reagent Blank LRB-V49520 Matrix: SOL
Associated Lab Samples: 97399, 97400, 97401

Parameter	Units	Blank Result	MDL	MQL	Analyzed	% Recovery	% Rec Limits
Phenol-d5 (S)					07/15/24 19:31	85.2	34-121

Laboratory Control Sample LCS-V49520

Parameter	Units	Spike Conc.	LCS Result	LCS %Rec	% Rec Limits
Acetophenone	µg/Kg	1670	706	42.2	33-115
Atrazine	µg/Kg	1670	1410	84.4	47-127
Benzaldehyde	µg/Kg	1670	1380	82.6	35-115
Biphenyl	µg/Kg	1670	1390	83.2	40-117
Bis(2-Chloroethoxy)methane	µg/Kg	1670	1380	82.6	36-121
Bis(2-Chloroethyl)ether	µg/Kg	1670	1280	76.6	31-120
Bis(2-Chloroisopropyl)ether	µg/Kg	1670	1190	71.2	33-131
Bis(2-ethylhexyl)phthalate	µg/Kg	1670	1520	91.0	51-133
4-Bromophenyl phenyl ether	µg/Kg	1670	1350	80.8	46-124
Butyl benzyl phthalate	µg/Kg	1670	1520	91.0	48-132
Caprolactam	µg/Kg	1670	1290	77.2	46-117
Carbazole	µg/Kg	1670	1420	85.0	50-123
4-Chloro-3-methylphenol	µg/Kg	1670	1350	80.8	45-122
4-Chloroaniline	µg/Kg	1670	1470	88.0	17-106
2-Chloronaphthalene	µg/Kg	1670	1440	86.2	41-114
2-Chlorophenol	µg/Kg	1670	1510	90.4	34-121
4-Chlorophenyl phenyl ether	µg/Kg	1670	1360	81.4	45-121
Dibenzofuran	µg/Kg	1670	1430	85.6	44-120
3,3'-Dichlorobenzidine	µg/Kg	1670	1600	95.8	22-121
2,4-Dichlorophenol	µg/Kg	1670	1380	82.6	40-122
Diethyl phthalate	µg/Kg	1670	1500	89.8	50-124
Dimethyl phthalate	µg/Kg	1670	1450	86.8	48-124

449 Springbrook Rd, Charlotte, NC 28217
Main 704.529.6364
www.waypointanalytical.com

Quality Control Data

Client ID: Stantec
Project Description: Eureka Mill
Report No: 24-192-0013

QC Prep: V49520
QC Prep Batch Method: 3546
QC Analytical Batch(es): V49558
Analysis Method: 8270E
Analysis Description: Semivolatile Organic Compounds - GC/MS

Laboratory Control Sample LCS-V49520

Parameter	Units	Spike Conc.	LCS Result	LCS %Rec	% Rec Limits
2,4-Dimethylphenol	µg/Kg	1670	2030	122	30-127
Di-n-butyl phthalate	µg/Kg	1670	1490	89.2	51-128
4,6-Dinitro-2-methylphenol	µg/Kg	1670	1210	72.4	29-132
2,4-Dinitrotoluene	µg/Kg	1670	1610	96.4	48-126
2,6-Dinitrotoluene	µg/Kg	1670	1610	96.4	46-124
Di-n-Octyl Phthalate	µg/Kg	1670	1620	97.0	45-140
Hexachlorobenzene	µg/Kg	1670	1480	88.6	45-122
Hexachlorocyclopentadiene	µg/Kg	1670	1140	68.2	32-117
Hexachloroethane	µg/Kg	1670	1190	71.2	28-117
Isophorone	µg/Kg	1670	1510	90.4	30-122
2-Methylphenol	µg/Kg	1670	1410	84.4	32-122
3&4 Methylphenol	µg/Kg	1670	1240	74.2	34-119
2-Nitroaniline	µg/Kg	1670	1410	84.4	44-127
3-Nitroaniline	µg/Kg	1670	1360	81.4	33-119
4-Nitroaniline	µg/Kg	1670	1540	92.2	63-147
Nitrobenzene	µg/Kg	1670	1390	83.2	34-122
2-Nitrophenol	µg/Kg	1670	1300	77.8	36-123
4-Nitrophenol	µg/Kg	1670	1270	76.0	30-132
N-Nitrosodiphenylamine	µg/Kg	1670	1720	103	38-127
N-Nitroso-di-n-propylamine	µg/Kg	1670	1330	79.6	36-120
Pentachlorophenol	µg/Kg	1670	1470	88.0	25-133
Phenol	µg/Kg	1670	1320	79.0	34-121
2,3,4,6-Tetrachlorophenol	µg/Kg	1670	1570	94.0	44-125
2,4,5-Trichlorophenol	µg/Kg	1670	1380	82.6	41-124
2,4,6-Trichlorophenol	µg/Kg	1670	1340	80.2	39-126
2-Fluorobiphenyl (S)				88.0	44-115
2-Fluorophenol (S)				92.7	35-115

Waypoint ANALYTICAL
449 Springbrook Rd, Charlotte, NC 28217
Main 704.529.6364
www.waypointanalytical.com

Quality Control Data

Client ID: Stantec
Project Description: Eureka Mill
Report No: 24-192-0013

QC Prep: V49520
QC Prep Batch Method: 3546
QC Analytical Batch(es): V49558
Analysis Method: 8270E
Analysis Description: Semivolatile Organic Compounds - GC/MS

Laboratory Control Sample LCS-V49520

Parameter	Units	Spike Conc.	LCS Result	LCS %Rec	% Rec Limits
Nitrobenzene-d5 (S)				79.6	37-122
4-Terphenyl-d14 (S)				86.2	54-127
2,4,6-Tribromophenol (S)				86.4	39-132
Phenol-d5 (S)				86.1	34-121

Matrix Spike & Matrix Spike Duplicate V 97456-MS-V49520 V 97456-MSD-V49520

Parameter	Units	Result	MS Spike Conc.	MSD Spike Conc.	MS Result	MSD Result	MS %Rec	MSD %Rec	%Rec Limits	RPD	Max RPD
Acetophenone	µg/Kg	< 125	1670	1670	642	642	38.4	38.4	33-115	0.0	20.0
Bis(2-Chloroethoxy)methane	µg/Kg	< 138	1670	1670	1150	1200	68.8	71.8	36-121	4.2	20.0
Bis(2-Chloroethyl)ether	µg/Kg	< 122	1670	1670	1100	1070	65.8	64.0	31-120	2.7	20.0
Bis(2-Chloroisopropyl)ether	µg/Kg	< 131	1670	1670	1030	1010	61.6	60.4	33-131	1.9	20.0
Bis(2-ethylhexyl)phthalate	µg/Kg	< 177	1670	1670	1390	1490	83.2	89.2	51-133	6.9	20.0
4-Bromophenyl phenyl ether	µg/Kg	< 158	1670	1670	1280	1310	76.6	78.4	46-124	2.3	20.0
Butyl benzyl phthalate	µg/Kg	< 160	1670	1670	1360	1500	81.4	89.8	48-132	9.7	20.0
Carbazole	µg/Kg	< 159	1670	1670	1280	1320	76.6	79.0	50-123	3.0	20.0
4-Chloro-3-methylphenol	µg/Kg	< 149	1670	1670	1220	1250	73.0	74.8	45-122	2.4	20.0
4-Chloroaniline	µg/Kg	< 150	1670	1670	1210	1380	72.4	82.6	17-106	13.1	20.0
2-Chloronaphthalene	µg/Kg	< 154	1670	1670	1280	1330	76.6	79.6	41-114	3.8	20.0
2-Chlorophenol	µg/Kg	< 142	1670	1670	1260	1290	75.4	77.2	34-121	2.3	20.0
4-Chlorophenyl phenyl ether	µg/Kg	< 147	1670	1670	1160	1220	69.4	73.0	45-121	5.0	20.0
Dibenzofuran	µg/Kg	< 158	1670	1670	1260	1340	75.4	80.2	44-120	6.1	20.0
3,3'-Dichlorobenzidine	µg/Kg	< 150	1670	1670	1070	1510	64.0	90.4	22-121	34.1*	20.0
2,4-Dichlorophenol	µg/Kg	< 140	1670	1670	1220	1290	73.0	77.2	40-122	5.5	20.0
Diethyl phthalate	µg/Kg	< 147	1670	1670	1280	1380	76.6	82.6	50-124	7.5	20.0
Dimethyl phthalate	µg/Kg	< 157	1670	1670	1260	1340	75.4	80.2	48-124	6.1	30.0

* QC Fail

Waypoint ANALYTICAL
449 Springbrook Rd, Charlotte, NC 28217
Main 704.529.6364
www.waypointanalytical.com

Quality Control Data

Client ID: Stantec
Project Description: Eureka Mill
Report No: 24-192-0013

QC Prep: V49520
QC Prep Batch Method: 3546
QC Analytical Batch(es): V49558
Analysis Method: 8270E
Analysis Description: Semivolatile Organic Compounds - GC/MS

Matrix Spike & Matrix Spike Duplicate V 97456-MS-V49520 V 97456-MSD-V49520

Parameter	Units	Result	MS Spike Conc.	MSD Spike Conc.	MS Result	MSD Result	MS %Rec	MSD %Rec	%Rec Limits	RPD	Max RPD
2,4-Dimethylphenol	µg/Kg	< 212	1670	1670	1730	1860	104	111	30-127	7.2	20.0
Di-n-butyl phthalate	µg/Kg	< 171	1670	1670	1350	1400	80.8	83.8	51-128	3.6	20.0
4,6-Dinitro-2-methylphenol	µg/Kg	< 240	1670	1670	1250	1350	74.8	80.8	29-132	7.6	20.0
2,4-Dinitrotoluene	µg/Kg	< 161	1670	1670	1460	1560	87.4	93.4	48-126	6.6	20.0
2,6-Dinitrotoluene	µg/Kg	< 166	1670	1670	1420	1500	85.0	89.8	46-124	5.4	20.0
Di-n-Octyl Phthalate	µg/Kg	< 163	1670	1670	1430	1510	85.6	90.4	45-140	5.4	20.0
Hexachlorobenzene	µg/Kg	< 150	1670	1670	1350	1410	80.8	84.4	45-122	4.3	20.0
Hexachlorocyclopentadiene	µg/Kg	< 100	1670	1670	715	818	42.8	48.9	32-117	13.4	20.0
Hexachloroethane	µg/Kg	< 122	1670	1670	1030	992	61.6	59.4	28-117	3.7	20.0
Isophorone	µg/Kg	< 121	1670	1670	1280	1310	76.6	78.4	30-122	2.3	20.0
2-Methylphenol	µg/Kg	< 127	1670	1670	1190	1220	71.2	73.0	32-122	2.4	20.0
3&4 Methylphenol	µg/Kg	< 128	1670	1670	1080	1130	64.6	67.6	34-119	4.5	20.0
2-Nitroaniline	µg/Kg	< 132	1670	1670	1330	1410	79.6	84.4	44-127	5.8	20.0
3-Nitroaniline	µg/Kg	< 155	1670	1670	1190	1300	71.2	77.8	33-119	8.8	20.0
4-Nitroaniline	µg/Kg	< 136	1670	1670	1350	1440	80.8	86.2	63-147	6.4	20.0
Nitrobenzene	µg/Kg	< 129	1670	1670	1200	1210	71.8	72.4	34-122	0.8	20.0
2-Nitrophenol	µg/Kg	< 133	1670	1670	1200	1260	71.8	75.4	32-123	4.8	20.0
4-Nitrophenol	µg/Kg	< 167	1670	1670	1310	1440	78.4	86.2	30-132	9.4	20.0
N-Nitrosodiphenylamine	µg/Kg	< 182	1670	1670	1540	1610	92.2	96.4	38-127	4.4	20.0
N-Nitroso-di-n-propylamine	µg/Kg	< 148	1670	1670	1130	1160	67.6	69.4	36-120	2.6	20.0
Pentachlorophenol	µg/Kg	< 347	1670	1670	1550	1610	92.8	96.4	25-133	3.7	20.0
Phenol	µg/Kg	< 142	1670	1670	1140	1140	68.2	68.2	34-121	0.0	20.0
2,4,5-Trichlorophenol	µg/Kg	< 143	1670	1670	1280	1390	76.6	83.2	41-124	8.2	20.0
2,4,6-Trichlorophenol	µg/Kg	< 140	1670	1670	1250	1290	74.8	77.2	39-126	3.1	20.0
2-Fluorobiphenyl (S)							76.6	76.0	44-115		
2-Fluorophenol (S)							78.3	67.0	35-115		

449 Springbrook Rd, Charlotte, NC 28217
Main 704.529.6364
www.waypointanalytical.com

Quality Control Data

Client ID: **Stantec**
Project Description: **Eureka Mill**
Report No: **24-192-0013**

QC Prep: V49520
QC Prep Batch Method: 3546
QC Analytical Batch(es): V49558
Analysis Method: 8270E
Analysis Description: Semivolatile Organic Compounds - GC/MS

Matrix Spike & Matrix Spike Duplicate V 97456-MS-V49520 V 97456-MSD-V49520

Parameter	Units	Result	MS Spike Conc.	MSD Spike Conc.	MS Result	MSD Result	MS %Rec	MSD %Rec	%Rec Limits	RPD	Max RPD
Nitrobenzene-d5 (S)							70.0	64.6	37-122		
4-Terphenyl-d14 (S)							74.2	68.8	54-127		
2,4,6-Tribromophenol (S)							76.2	68.2	39-132		
Phenol-d5 (S)							74.1	63.1	34-121		

449 Springbrook Rd, Charlotte, NC 28217
Main 704.529.6364
www.waypointanalytical.com

Quality Control Data

Client ID: **Stantec**
Project Description: **Eureka Mill**
Report No: **24-192-0013**

QC Analytical Batch: V49419
Analysis Method: SW-DRYWT
Analysis Description: Dry Weight Determination

Duplicate V 97399-DUP

Parameter	Units	Result	DUP Result	RPD	Max RPD	Analyzed
Moisture	%	8.44	8.44	0.0	20.0	07/11/24 10:02

Duplicate V 97400-DUP

Parameter	Units	Result	DUP Result	RPD	Max RPD	Analyzed
Moisture	%	16.2	16.4	1.2	20.0	07/11/24 10:02

Waypoint ANALYTICAL
449 Springbrook Rd, Charlotte, NC 28217
Main 704.529.6364
www.waypointanalytical.com

Shipment Receipt Form

Customer Number: **00188**
Customer Name: **Stantec**
Report Number: **24-192-0013**

Shipping Method

○ Fed Ex ○ US Postal ○ Lab ○ Other :
○ UPS ● Client ○ Courier Thermometer ID: IRT15 4.3C

Shipping container/cooler uncompromised?	● Yes	○ No	
Number of coolers/boxes received	1		
Custody seals intact on shipping container/cooler?	○ Yes	○ No	● Not Present
Custody seals intact on sample bottles?	○ Yes	○ No	● Not Present
Chain of Custody (COC) present?	● Yes	○ No	
COC agrees with sample label(s)?	● Yes	○ No	
COC properly completed	● Yes	○ No	
Samples in proper containers?	● Yes	○ No	
Sample containers intact?	● Yes	○ No	
Sufficient sample volume for indicated test(s)?	● Yes	○ No	
All samples received within holding time?	● Yes	○ No	
Cooler temperature in compliance?	● Yes	○ No	○ Not Present
Cooler/Samples arrived at the laboratory on ice. Samples were considered acceptable as cooling process had begun.	● Yes	○ No	
Water - Sample containers properly preserved	○ Yes	○ No	● N/A
Water - VOA vials free of headspace	○ Yes	○ No	● N/A
Trip Blanks received with VOAs	○ Yes	○ No	● N/A
Soil VOA method 5035 – compliance criteria met	● Yes	○ No	○ N/A

☐ High concentration container (48 hr) ☐ Low concentration EnCore samplers (48 hr)
☑ High concentration pre-weighed (methanol -14 d) ☑ Low conc pre-weighed vials (Sod Bis -14 d)

Special precautions or instructions included? ○ Yes ● No

Comments:

Signature: Angelo Norvell Date & Time: 07/10/2024 12:22:25

Waypoint ANALYTICAL

449 Springbrook Road • Charlotte, NC 28217
Phone 704/529-6364 • Fax: 704/525-0409

CHAIN OF CUSTODY RECORD

PAGE 1 OF 1 QUOTE # TO ENSURE PROPER BILLING:

Client Company Name: Stantec
Report To/Contact Name: Thomas Causey
Reporting Address:

Phone: 704-941-7019 Fax (Yes)(No):
Email Address: Thomas.causey@Stantec.com
EDD Type: PDF ✓ Excel ___ Other
Site Location Name: Eureka Mill
Site Location Physical Address: Chester, SC

Project Name: Eureka Mill
Short Hold Analysis (Yes) (No) UST Project: (Yes) (No)
*Please ATTACH any project specific reporting (QC LEVEL I II III IV) provisions and/or QC Requirements
Invoice To:
Address:

Purchase Order No./Billing Reference
Requested Due Date ❑ 1 Day ❑ 2 Days ❑ 3 Days ❑ 4 Days ❑ 5 Days
"Working Days" ❑ 6-9 Days ✓ Standard 10 days ❑ Rush Work Must Be Pre Approved
Samples received after 15:00 will be processed next business day.
Turnaround time is based on business days, excluding weekends and holidays.
(SEE REVERSE FOR TERMS & CONDITIONS REGARDING SERVICES RENDERED BY WAYPOINT ANALYTICAL, LLC TO CLIENT)

LAB USE ONLY

	YES	NO	N/A
Samples INTACT upon arrival?	✓		
Received IN ICE?	✓		
PROPER PRESERVATIVES indicated?	✓		
Received WITHIN HOLDING TIMES?	✓		
CUSTODY SEALS INTACT?			✓
VOLATILES rec'd W/OUT HEADSPACE?			✓
PROPER CONTAINERS used?	✓		

TEMP: Therm ID: 2N75 Observed 4.3 °C /Corr. 4.3 °C

TO BE FILLED IN BY CLIENT/SAMPLING PERSONNEL

Certification: NC ___ SC ✓
Other ___ N/A ___
Water Chlorinated: YES ___ NO ✓
Samples Iced Upon Collection: YES ✓ NO ___

CLIENT SAMPLE DESCRIPTION	DATE COLLECTED	TIME COLLECTED MILITARY HOURS	MATRIX (SOIL, WATER, OR SLUDGE)	SAMPLE CONTAINER *TYPE SEE BELOW	NO.	SIZE	PRESERVATIVES	8260	8270	PCB	TKL Metals	Pesticide	Hex. chrome	REMARKS	ID NO.
NP-MW-1-S	7-10-24	0920	Soil						X	X	X	X	X		
NP-MW-2-S	7-10-24	0955	Soil						X		X		X		
NP-MW-2-SS	7-10-24	1005	Soil					X	X		X		X		

24-192-0013
00188
07-10-2024
12:20:46
Stantec
Eureka Mill

PRESS DOWN FIRMLY - 2 COPIES

Sampler's Signature Thomas Causey Sampled By (Print Name) Thomas Causey Affiliation

Upon relinquishing, this Chain of Custody is your authorization for Waypoint Analytical to proceed with the analyses as requested above. Any changes must be submitted in writing to the Waypoint Analytical Project Manager. There will be charges for any changes after analyses have been initialized.

Relinquished By: (Signature)	Received By: (Signature)	Date	Military/Hours
Relinquished By: (Signature)	Received By: (Signature)	Date	
Relinquished By: (Signature)	Received For Waypoint Analytical By:	Date 7/10/24	1207

Method of Shipment: NOTE: ALL SAMPLE COOLERS SHOULD BE TAPED SHUT WITH CUSTODY SEALS FOR TRANSPORTATION TO THE LABORATORY. SAMPLES ARE NOT ACCEPTED AND VERIFIED AGAINST COC UNTIL RECEIVED AT THE LABORATORY.
❑ Fed Ex ❑ UPS ❑ Hand-delivered ❑ Waypoint Analytical Field Service ❑ Other
COC Group No.

Additional Comments:

LAB USE ONLY
Site Arrival Time:
Site Departure Time:
Field Tech Fee:
Mileage:

SEE REVERSE FOR TERMS & CONDITIONS

NPDES:	UST:	GROUNDWATER:	DRINKING WATER:	SOLID WASTE:	RCRA:	BRWNFLD	LANDFILL	OTHER:
❑ NC ❑ SC	❑ NC ❑ SC	❑ NC ❑ SC	❑ NC ❑ SC	❑ NC ❑ SC	❑ NC ❑ SC	❑ NC ❑ SC	❑ NC ❑ SC	❑ NC ❑ SC
❑	❑	❑	❑	❑	❑	❑	❑	❑

*CONTAINER TYPE CODES: A = Amber C = Clear G= Glass P = Plastic; TL = Teflon-Lined Cap VOA = Volatile Organics Analysis (Zero Head Space)

ORIGINAL

Waypoint ANALYTICAL
449 Springbrook Rd, Charlotte, NC 28217
Main 704.529.6364
www.waypointanalytical.com

9/9/2024

Stantec
Thomas Causey
521 E Morehead St
Suite 425
Charlotte, NC, 28202

Ref: Analytical Testing
Lab Report Number: 24-229-0040
Client Project Description: Eureka Mill
Chester, SC

Dear Thomas Causey:

Waypoint Analytical, LLC (Charlotte) received sample(s) on 8/16/2024 for the analyses presented in the following report.

The above referenced project has been analyzed per your instructions. The analyses were performed in accordance with the applicable analytical method.

The analytical data has been validated using standard quality control measures performed as required by the analytical method. Quality Assurance, method validations, instrumentation maintenance and calibration for all parameters were performed in accordance with guidelines established by the USEPA (including 40 CFR 136 Method Update Rule May 2021) unless otherwise indicated.

Certain parameters (chlorine, pH, dissolved oxygen, sulfite...) are required to be analyzed within 15 minutes of sampling. Usually, but not always, any field parameter analyzed at the laboratory is outside of this holding time. Refer to sample analysis time for confirmation of holding time compliance.

The results are shown on the attached Report of Analysis(s). Results for solid matrices are reported on an as-received basis unless otherwise indicated. This report shall not be reproduced except in full and relates only to the samples included in this report.

Please do not hesitate to contact me or client services if you have any questions or need additional information.

Sincerely,

Danyale Love
Project Manager

Laboratory's liability in any claim relating to analyses performed shall be limited to, at laboratory's option, repeating the analysis in question at laboratory's expense, or the refund of the charges paid for performance of said analysis.

449 Springbrook Rd, Charlotte, NC 28217
Main 704.529.6364
www.waypointanalytical.com

Certification Summary

Laboratory ID: WP CNC: Waypoint Analytical Carolina, Inc. (C), Charlotte, NC

State	Program	Lab ID	Expiration Date
North Carolina	State Program	37735	07/31/2025
North Carolina	State Program	402	12/31/2024
South Carolina	State Program	99012	07/31/2025
South Carolina	State Program	99012	12/31/2024

Laboratory ID: WP MTN: Waypoint Analytical, LLC., Memphis, TN

State	Program	Lab ID	Expiration Date
Alabama	State Program	40750	02/28/2025
Arkansas	State Program	88-0650	02/07/2025
California	State Program	2904	06/30/2025
Florida	State Program - NELAP	E871157	06/30/2025
Georgia	State Program	C044	11/14/2025
Georgia	State Program	04015	06/30/2024
Illinois	State Program - NELAP	200078	10/31/2025
Kentucky	State Program	90047	12/31/2024
Kentucky	State Program	80215	06/30/2025
Kentucky	State Program	KY90047	12/31/2024
Louisiana	State Program - NELAP	LA037	12/31/2024
Louisiana	State Program - NELAP	04015	06/30/2025
Mississippi	State Program	MS	11/14/2025
North Carolina	State Program	47701	07/31/2025
North Carolina	State Program	415	12/31/2024
Pennsylvania	State Program - NELAP	68-03195	05/31/2025
South Carolina	State Program	84002	06/30/2024
Tennessee	State Program	02027	11/14/2025
Texas	State Program - NELAP	T104704180	09/30/2024
Virginia	State Program	00106	06/30/2025
Virginia	State Program - NELAP	460181	09/14/2024

449 Springbrook Rd, Charlotte, NC 28217
Main 704.529.6364
www.waypointanalytical.com

Sample Summary Table

Report Number: **24-229-0040**

Client Project Description: **Eureka Mill Chester, SC**

Lab No	Client Sample ID	Matrix	Date Collected	Date Received	Method	Lab ID
89767	GRCSW-1	Aqueous	08/15/2024 10:10	08/16/2024		
89767	GRCSW-1	Aqueous	08/15/2024 10:10	08/16/2024	8270D SIM	
89767	GRCSW-1	Aqueous	08/15/2024 10:10	08/16/2024	8082A	
89767	GRCSW-1	Aqueous	08/15/2024 10:10	08/16/2024	7470A	WP MTN
89767	GRCSW-1	Aqueous	08/15/2024 10:10	08/16/2024	6020B	WP MTN
89768	GRCS-1	Solids	08/15/2024 10:10	08/16/2024		
89768	GRCS-1	Solids	08/15/2024 10:10	08/16/2024	8082A	
89768	GRCS-1	Solids	08/15/2024 10:10	08/16/2024	8270D SIM	
89768	GRCS-1	Solids	08/15/2024 10:10	08/16/2024	6020B	WP MTN
89769	GRCSW-2	Aqueous	08/15/2024 10:35	08/16/2024	8270D SIM	
89769	GRCSW-2	Aqueous	08/15/2024 10:35	08/16/2024	8082A	
89769	GRCSW-2	Aqueous	08/15/2024 10:35	08/16/2024		
89769	GRCSW-2	Aqueous	08/15/2024 10:35	08/16/2024	7470A	WP MTN
89769	GRCSW-2	Aqueous	08/15/2024 10:35	08/16/2024	6020B	WP MTN
89770	GRCS-2	Solids	08/15/2024 10:35	08/16/2024		
89770	GRCS-2	Solids	08/15/2024 10:35	08/16/2024	8270D SIM	
89770	GRCS-2	Solids	08/15/2024 10:35	08/16/2024	8082A	
89770	GRCS-2	Solids	08/15/2024 10:35	08/16/2024	6020B	WP MTN
89771	Sed Dup-1	Solids	08/15/2024 10:35	08/16/2024	8270D SIM	
89771	Sed Dup-1	Solids	08/15/2024 10:35	08/16/2024	8082A	
89771	Sed Dup-1	Solids	08/15/2024 10:35	08/16/2024		
89771	Sed Dup-1	Solids	08/15/2024 10:35	08/16/2024	6020B	WP MTN
89772	SW Dup-1	Aqueous	08/15/2024 10:35	08/16/2024	8270D SIM	
89772	SW Dup-1	Aqueous	08/15/2024 10:35	08/16/2024	8082A	
89772	SW Dup-1	Aqueous	08/15/2024 10:35	08/16/2024		
89772	SW Dup-1	Aqueous	08/15/2024 10:35	08/16/2024	7470A	WP MTN

: Eurofins Atlanta (formerly AES), Atlanta, GA

: Pace Analytical - Columbia, SC (Shealy), West Columbia, SC

WP MTN - Memphis, TN: Waypoint Analytical - TN, Memphis, TN

449 Springbrook Rd, Charlotte, NC 28217
Main 704.529.6364
www.waypointanalytical.com

Sample Summary Table

Report Number: **24-229-0040**

Client Project Description: **Eureka Mill Chester, SC**

Lab No	Client Sample ID	Matrix	Date Collected	Date Received	Method	Lab ID
89772	SW Dup-1	Aqueous	08/15/2024 10:35	08/16/2024	6020B	WP MTN
89773	Res-1	Aqueous	08/15/2024 11:50	08/16/2024	8270D SIM	
89773	Res-1	Aqueous	08/15/2024 11:50	08/16/2024		
89774	IFA - MW	Aqueous	08/15/2024 15:05	08/16/2024	8270D SIM	
89774	IFA - MW	Aqueous	08/15/2024 15:05	08/16/2024		
89775	NP-MW-3	Aqueous	08/15/2024 16:30	08/16/2024	8270D SIM	
89775	NP-MW-3	Aqueous	08/15/2024 16:30	08/16/2024		
89776	GTA-1-SS	Solids	08/15/2024 17:10	08/16/2024	SW-7199	
89776	GTA-1-SS	Solids	08/15/2024 17:10	08/16/2024		
89776	GTA-1-SS	Solids	08/15/2024 17:10	08/16/2024	6020B	WP MTN
89777	GTA MW	Aqueous	08/15/2024 17:10	08/16/2024	8270D SIM	
89778	PUAMW	Aqueous	08/15/2024 17:25	08/16/2024	8270D SIM	
89779	NP-MW-1	Aqueous	08/15/2024 17:55	08/16/2024	8270D SIM	
89780	NP-MW-2	Aqueous	08/15/2024 18:05	08/16/2024	8270D SIM	
89781	TRSA-2-MW	Aqueous	08/15/2024 17:40	08/16/2024	8270D SIM	
89782	GTA-1-S	Solids	08/15/2024 18:10	08/16/2024	SW-7199	
89782	GTA-1-S	Solids	08/15/2024 18:10	08/16/2024		
89782	GTA-1-S	Solids	08/15/2024 18:10	08/16/2024	6020B	WP MTN

: Eurofins Atlanta (formerly AES), Atlanta, GA

: Pace Analytical - Columbia, SC (Shealy), West Columbia, SC

WP MTN - Memphis, TN: Waypoint Analytical - TN, Memphis, TN

449 Springbrook Rd, Charlotte, NC 28217
Main 704.529.6364
www.waypointanalytical.com

00188
Stantec
Thomas Causey
521 E Morehead St
Suite 425
Charlotte , NC 28202

Project Eureka Mill
Information : Chester, SC

Report Date : 09/09/2024
Received : 08/16/2024

Danyale Love
Project Manager

Report Number : **24-229-0040**

REPORT OF ANALYSIS

Lab No : **89775**
Sample ID : **NP-MW-3**

Matrix: **Aqueous**
Sampled: **8/15/2024 16:30**

Analytical Method: 8260D **Prep Batch(es):** **V51181** 08/21/24 17:30
Prep Method: 5030B

Test	Results	Units	MDL	MQL	DF	Date / Time Analyzed	By	Analytical Batch
Acetone	**19.9**	µg/L	1.80	5.00	1	08/21/24 22:25	TJW	V51188
Benzene	<0.180	µg/L	0.180	0.500	1	08/21/24 22:25	TJW	V51188
Bromochloromethane	<0.420	µg/L	0.420	1.00	1	08/21/24 22:25	TJW	V51188
Bromodichloromethane	<0.160	µg/L	0.160	0.500	1	08/21/24 22:25	TJW	V51188
Bromoform	<1.50	µg/L	1.50	5.00	1	08/21/24 22:25	TJW	V51188
Bromomethane	<0.280	µg/L	0.280	1.00	1	08/21/24 22:25	TJW	V51188
Carbon Disulfide	<0.150	µg/L	0.150	5.00	1	08/21/24 22:25	TJW	V51188
Carbon Tetrachloride	<0.180	µg/L	0.180	0.500	1	08/21/24 22:25	TJW	V51188
Chlorobenzene	<0.190	µg/L	0.190	0.500	1	08/21/24 22:25	TJW	V51188
Chlorodibromomethane	<0.190	µg/L	0.190	0.500	1	08/21/24 22:25	TJW	V51188
Chloroethane	<0.430	µg/L	0.430	1.00	1	08/21/24 22:25	TJW	V51188
Chloroform	<0.220	µg/L	0.220	0.500	1	08/21/24 22:25	TJW	V51188
Chloromethane	<0.220	µg/L	0.220	0.500	1	08/21/24 22:25	TJW	V51188
Cyclohexane	<0.170	µg/L	0.170	1.00	1	08/21/24 22:25	TJW	V51188
1,2-Dibromo-3-Chloropropane	<1.10	µg/L	1.10	2.00	1	08/21/24 22:25	TJW	V51188
1,2-Dibromoethane	<0.200	µg/L	0.200	0.500	1	08/21/24 22:25	TJW	V51188
1,2-Dichlorobenzene	<0.220	µg/L	0.220	0.500	1	08/21/24 22:25	TJW	V51188
1,3-Dichlorobenzene	<0.190	µg/L	0.190	0.500	1	08/21/24 22:25	TJW	V51188
1,4-Dichlorobenzene	<0.210	µg/L	0.210	0.500	1	08/21/24 22:25	TJW	V51188
Dichlorodifluoromethane	<1.20	µg/L	1.20	5.00	1	08/21/24 22:25	TJW	V51188
1,1-Dichloroethane	<0.240	µg/L	0.240	0.500	1	08/21/24 22:25	TJW	V51188
1,2-Dichloroethane	<0.150	µg/L	0.150	0.500	1	08/21/24 22:25	TJW	V51188

Qualifiers/ Definitions

*	Outside QC Limit	DF	Dilution Factor
J	Estimated value	M	Minimum value
MQL	Method Quantitation Limit		

449 Springbrook Rd, Charlotte, NC 28217
Main 704.529.6364
www.waypointanalytical.com

00188
Stantec
Thomas Causey
521 E Morehead St
Suite 425
Charlotte , NC 28202

Project Eureka Mill
Information : Chester, SC

Report Date : 09/09/2024
Received : 08/16/2024

Danyale Love
Project Manager

Report Number : **24-229-0040**

REPORT OF ANALYSIS

Lab No : **89775**
Sample ID : **NP-MW-3**

Matrix: **Aqueous**
Sampled: **8/15/2024 16:30**

Analytical Method: 8260D **Prep Batch(es):** **V51181** 08/21/24 17:30
Prep Method: 5030B

Test	Results	Units	MDL	MQL	DF	Date / Time Analyzed	By	Analytical Batch
1,1-Dichloroethene	<0.150	µg/L	0.150	0.500	1	08/21/24 22:25	TJW	V51188
cis-1,2-Dichloroethene	<0.200	µg/L	0.200	0.500	1	08/21/24 22:25	TJW	V51188
trans-1,2-Dichloroethene	<0.180	µg/L	0.180	0.500	1	08/21/24 22:25	TJW	V51188
1,2-Dichloropropane	<0.190	µg/L	0.190	0.500	1	08/21/24 22:25	TJW	V51188
cis-1,3-Dichloropropene	<0.210	µg/L	0.210	0.500	1	08/21/24 22:25	TJW	V51188
trans-1,3-Dichloropropene	<0.150	µg/L	0.150	0.500	1	08/21/24 22:25	TJW	V51188
1,4-Dioxane	<16.0	µg/L	16.0	150	1	08/21/24 22:25	TJW	V51188
Ethylbenzene	<0.170	µg/L	0.170	0.500	1	08/21/24 22:25	TJW	V51188
1,1,2-Trichloro-1,2,2-trifluoroethane	<0.200	µg/L	0.200	5.00	1	08/21/24 22:25	TJW	V51188
2-Hexanone	<0.380	µg/L	0.380	5.00	1	08/21/24 22:25	TJW	V51188
Isopropylbenzene	<0.180	µg/L	0.180	5.00	1	08/21/24 22:25	TJW	V51188
Methyl Ethyl Ketone (MEK)	<0.710	µg/L	0.710	5.00	1	08/21/24 22:25	TJW	V51188
Methyl Acetate	<1.70	µg/L	1.70	5.00	1	08/21/24 22:25	TJW	V51188
Methyl tert-butyl ether (MTBE)	<0.140	µg/L	0.140	0.500	1	08/21/24 22:25	TJW	V51188
4-Methyl-2-Pentanone	<1.00	µg/L	1.00	5.00	1	08/21/24 22:25	TJW	V51188
Methylcyclohexane	<0.700	µg/L	0.700	5.00	1	08/21/24 22:25	TJW	V51188
Methylene Chloride	<0.330	µg/L	0.330	1.00	1	08/21/24 22:25	TJW	V51188
Styrene	<0.220	µg/L	0.220	0.500	1	08/21/24 22:25	TJW	V51188
1,1,2,2-Tetrachloroethane	<0.160	µg/L	0.160	0.500	1	08/21/24 22:25	TJW	V51188
Tetrachloroethene	<0.220	µg/L	0.220	0.500	1	08/21/24 22:25	TJW	V51188
Toluene	<0.220	µg/L	0.220	0.500	1	08/21/24 22:25	TJW	V51188
1,2,3-Trichlorobenzene	<0.380	µg/L	0.380	2.00	1	08/21/24 22:25	TJW	V51188

Qualifiers/ Definitions

*	Outside QC Limit	DF	Dilution Factor
J	Estimated value	M	Minimum value
MQL	Method Quantitation Limit		

449 Springbrook Rd, Charlotte, NC 28217
Main 704.529.6364
www.waypointanalytical.com

00188
Stantec
Thomas Causey
521 E Morehead St
Suite 425
Charlotte , NC 28202

Project Eureka Mill
Information : Chester, SC

Report Date : 09/09/2024
Received : 08/16/2024

Danyale Love
Project Manager

Report Number : **24-229-0040**

REPORT OF ANALYSIS

Lab No : **89775**
Sample ID : **NP-MW-3**

Matrix: **Aqueous**
Sampled: **8/15/2024 16:30**

Analytical Method: 8260D **Prep Batch(es):** **V51181** 08/21/24 17:30
Prep Method: 5030B

Test	Results	Units	MDL	MQL	DF	Date / Time Analyzed	By	Analytical Batch
1,2,4-Trichlorobenzene	<0.310	µg/L	0.310	1.00	1	08/21/24 22:25	TJW	V51188
1,1,1-Trichloroethane	<0.160	µg/L	0.160	0.500	1	08/21/24 22:25	TJW	V51188
1,1,2-Trichloroethane	<0.096	µg/L	0.096	0.500	1	08/21/24 22:25	TJW	V51188
Trichloroethene	<0.180	µg/L	0.180	0.500	1	08/21/24 22:25	TJW	V51188
Trichlorofluoromethane	<0.180	µg/L	0.180	0.500	1	08/21/24 22:25	TJW	V51188
Vinyl Chloride	<0.170	µg/L	0.170	0.500	1	08/21/24 22:25	TJW	V51188
o-Xylene	<0.210	µg/L	0.210	0.500	1	08/21/24 22:25	TJW	V51188
m,p-Xylene	<0.420	µg/L	0.420	1.00	1	08/21/24 22:25	TJW	V51188
Surrogate: 4-Bromofluorobenzene	90.4		Limits: 70-130%		1	08/21/24 22:25	TJW	V51188
Surrogate: Dibromofluoromethane	86.4		Limits: 70-130%		1	08/21/24 22:25	TJW	V51188
Surrogate: 1,2-Dichloroethane - d4	75.0		Limits: 70-130%		1	08/21/24 22:25	TJW	V51188
Surrogate: Toluene-d8	75.0		Limits: 70-130%		1	08/21/24 22:25	TJW	V51188

Analytical Method: 8270E **Prep Batch(es):** **V51033** 08/20/24 10:42
Prep Method: 3510C

Test	Results	Units	MDL	MQL	DF	Date / Time Analyzed	By	Analytical Batch
Acetophenone	<0.964 M	µg/L	0.964	5.08	1	08/21/24 18:20	AMP	V51190
Atrazine	<1.15	µg/L	1.15	10.2	1	08/21/24 18:20	AMP	V51190
Benzaldehyde	<2.40	µg/L	2.40	10.2	1	08/21/24 18:20	AMP	V51190
Biphenyl	<0.824	µg/L	0.824	10.2	1	08/21/24 18:20	AMP	V51190
Bis(2-Chloroethoxy)methane	<0.475	µg/L	0.475	5.08	1	08/21/24 18:20	AMP	V51190
Bis(2-Chloroethyl)ether	<1.06	µg/L	1.06	5.08	1	08/21/24 18:20	AMP	V51190

Qualifiers/ Definitions

*	Outside QC Limit	DF	Dilution Factor
J	Estimated value	M	Minimum value
MQL	Method Quantitation Limit		

449 Springbrook Rd, Charlotte, NC 28217
Main 704.529.6364
www.waypointanalytical.com

00188
Stantec
Thomas Causey
521 E Morehead St
Suite 425
Charlotte , NC 28202

Project Eureka Mill
Information : Chester, SC

Report Date : 09/09/2024
Received : 08/16/2024

Danyale Love
Project Manager

Report Number : **24-229-0040**

REPORT OF ANALYSIS

Lab No : **89775**
Sample ID : **NP-MW-3**

Matrix: **Aqueous**
Sampled: **8/15/2024 16:30**

Analytical Method: 8270E **Prep Batch(es):** **V51033** 08/20/24 10:42
Prep Method: 3510C

Test	Results	Units	MDL	MQL	DF	Date / Time Analyzed	By	Analytical Batch
Bis(2-Chloroisopropyl)ether	<1.10	µg/L	1.10	5.08	1	08/21/24 18:20	AMP	V51190
Bis(2-ethylhexyl)phthalate	<3.53	µg/L	3.53	10.2	1	08/21/24 18:20	AMP	V51190
4-Bromophenyl phenyl ether	<1.13	µg/L	1.13	5.08	1	08/21/24 18:20	AMP	V51190
Butyl benzyl phthalate	<1.86	µg/L	1.86	5.08	1	08/21/24 18:20	AMP	V51190
Caprolactam	<1.61 M	µg/L	1.61	10.2	1	08/21/24 18:20	AMP	V51190
Carbazole	<1.09	µg/L	1.09	5.08	1	08/21/24 18:20	AMP	V51190
4-Chloro-3-methylphenol	<1.20	µg/L	1.20	5.08	1	08/21/24 18:20	AMP	V51190
4-Chloroaniline	<1.35	µg/L	1.35	5.08	1	08/21/24 18:20	AMP	V51190
2-Chloronaphthalene	<1.86	µg/L	1.86	20.3	1	08/21/24 18:20	AMP	V51190
2-Chlorophenol	<0.956	µg/L	0.956	10.2	1	08/21/24 18:20	AMP	V51190
4-Chlorophenyl phenyl ether	<1.74	µg/L	1.74	5.08	1	08/21/24 18:20	AMP	V51190
Dibenzofuran	<0.869	µg/L	0.869	5.08	1	08/21/24 18:20	AMP	V51190
3,3'-Dichlorobenzidine	<1.92	µg/L	1.92	5.08	1	08/21/24 18:20	AMP	V51190
2,4-Dichlorophenol	<1.49	µg/L	1.49	10.2	1	08/21/24 18:20	AMP	V51190
Diethyl phthalate	<0.756	µg/L	0.756	5.08	1	08/21/24 18:20	AMP	V51190
Dimethyl phthalate	<0.954	µg/L	0.954	5.08	1	08/21/24 18:20	AMP	V51190
2,4-Dimethylphenol	<1.59	µg/L	1.59	20.3	1	08/21/24 18:20	AMP	V51190
Di-n-butyl phthalate	<2.09	µg/L	2.09	5.08	1	08/21/24 18:20	AMP	V51190
4,6-Dinitro-2-methylphenol	<2.11	µg/L	2.11	10.2	1	08/21/24 18:20	AMP	V51190
2,4-Dinitrotoluene	<1.13	µg/L	1.13	5.08	1	08/21/24 18:20	AMP	V51190
2,6-Dinitrotoluene	<0.821	µg/L	0.821	5.08	1	08/21/24 18:20	AMP	V51190
Di-n-Octyl Phthalate	<1.68	µg/L	1.68	5.08	1	08/21/24 18:20	AMP	V51190

Qualifiers/ Definitions

*	Outside QC Limit	DF	Dilution Factor
J	Estimated value	M	Minimum value
MQL	Method Quantitation Limit		

449 Springbrook Rd, Charlotte, NC 28217
Main 704.529.6364
www.waypointanalytical.com

00188
Stantec
Thomas Causey
521 E Morehead St
Suite 425
Charlotte , NC 28202

Project Eureka Mill

Information : Chester, SC

Report Date : 09/09/2024
Received : 08/16/2024

Danyale Love
Project Manager

Report Number : **24-229-0040**

REPORT OF ANALYSIS

Lab No : **89775**
Sample ID : **NP-MW-3**

Matrix: **Aqueous**
Sampled: **8/15/2024 16:30**

Analytical Method: 8270E **Prep Batch(es):** **V51033** 08/20/24 10:42
Prep Method: 3510C

Test	Results	Units	MDL	MQL	DF	Date / Time Analyzed	By	Analytical Batch
Hexachlorobenzene	<0.994	µg/L	0.994	5.08	1	08/21/24 18:20	AMP	V51190
Hexachlorobutadiene	<2.77	µg/L	2.77	5.08	1	08/21/24 18:20	AMP	V51837
Hexachlorocyclopentadiene	<2.08	µg/L	2.08	5.08	1	08/21/24 18:20	AMP	V51190
Hexachloroethane	<1.79	µg/L	1.79	5.08	1	08/21/24 18:20	AMP	V51190
Isophorone	<0.451	µg/L	0.451	5.08	1	08/21/24 18:20	AMP	V51190
2-Methylphenol	<1.17	µg/L	1.17	5.08	1	08/21/24 18:20	AMP	V51190
3&4 Methylphenol	<0.897	µg/L	0.897	10.2	1	08/21/24 18:20	AMP	V51190
2-Nitroaniline	<1.41	µg/L	1.41	5.08	1	08/21/24 18:20	AMP	V51190
3-Nitroaniline	<1.41	µg/L	1.41	5.08	1	08/21/24 18:20	AMP	V51190
4-Nitroaniline	<1.55	µg/L	1.55	5.08	1	08/21/24 18:20	AMP	V51190
Nitrobenzene	<0.919	µg/L	0.919	5.08	1	08/21/24 18:20	AMP	V51190
2-Nitrophenol	<0.500	µg/L	0.500	5.08	1	08/21/24 18:20	AMP	V51190
4-Nitrophenol	<1.25	µg/L	1.25	10.2	1	08/21/24 18:20	AMP	V51190
N-Nitrosodiphenylamine	<1.12	µg/L	1.12	5.08	1	08/21/24 18:20	AMP	V51190
N-Nitroso-di-n-propylamine	<0.651	µg/L	0.651	5.08	1	08/21/24 18:20	AMP	V51190
Pentachlorophenol	<1.45	µg/L	1.45	5.08	1	08/21/24 18:20	AMP	V51190
Phenol	<0.661	µg/L	0.661	5.08	1	08/21/24 18:20	AMP	V51190
2,3,4,6-Tetrachlorophenol	<4.05	µg/L	4.05	10.2	1	08/21/24 18:20	AMP	V51190
2,4,5-Trichlorophenol	<1.33	µg/L	1.33	5.08	1	08/21/24 18:20	AMP	V51190

Qualifiers/ Definitions

*	Outside QC Limit	DF	Dilution Factor
J	Estimated value	M	Minimum value
MQL	Method Quantitation Limit		

449 Springbrook Rd, Charlotte, NC 28217
Main 704.529.6364
www.waypointanalytical.com

00188
Stantec
Thomas Causey
521 E Morehead St
Suite 425
Charlotte , NC 28202

Project Eureka Mill
Information : Chester, SC

Report Date : 09/09/2024
Received : 08/16/2024

Danyale Love
Project Manager

Report Number : **24-229-0040**

REPORT OF ANALYSIS

Lab No : **89775**
Sample ID : **NP-MW-3**

Matrix: **Aqueous**
Sampled: **8/15/2024 16:30**

Analytical Method: 8270E **Prep Batch(es):** **V51033** 08/20/24 10:42
Prep Method: 3510C

Test	Results	Units	MDL	MQL	DF	Date / Time Analyzed	By	Analytical Batch
2,4,6-Trichlorophenol	<1.34	µg/L	1.34	5.08	1	08/21/24 18:20	AMP	V51190
Surrogate: Phenol-d5	30.2		Limits: 11-100%		1	08/21/24 18:20	AMP	8270E
Surrogate: 2-Fluorobiphenyl	**42.5** *		Limits: 44-119%		1	08/21/24 18:20	AMP	V51190
Surrogate: 2-Fluorophenol	40.5		Limits: 19-119%		1	08/21/24 18:20	AMP	V51190
Surrogate: Nitrobenzene-d5	44.7		Limits: 44-120%		1	08/21/24 18:20	AMP	V51190
Surrogate: 4-Terphenyl-d14	55.9		Limits: 50-134%		1	08/21/24 18:20	AMP	V51190
Surrogate: 2,4,6-Tribromophenol	62.4		Limits: 43-140%		1	08/21/24 18:20	AMP	V51190
Surrogate: Phenol-d5	30.2		Limits: 11-100%		1	08/21/24 18:20	AMP	8270E
Surrogate: 2-Fluorobiphenyl	**42.5** *		Limits: 44-119%		1	08/21/24 18:20	AMP	V51837
Surrogate: 2-Fluorophenol	40.5		Limits: 19-119%		1	08/21/24 18:20	AMP	V51837
Surrogate: Nitrobenzene-d5	44.7		Limits: 44-120%		1	08/21/24 18:20	AMP	V51837
Surrogate: 4-Terphenyl-d14	55.9		Limits: 50-134%		1	08/21/24 18:20	AMP	V51837
Surrogate: 2,4,6-Tribromophenol	62.4		Limits: 43-140%		1	08/21/24 18:20	AMP	V51837

Qualifiers/ Definitions

*	Outside QC Limit	DF	Dilution Factor
J	Estimated value	M	Minimum value
MQL	Method Quantitation Limit		

Client Sample Results

Client: Access Analytical, Inc.
Project/Site: 24-229-0040

Job ID: 705-4911-1
SDG: Waypoint Analytical

Client Sample ID: 89779/ NP-MW-1

Date Collected: 08/15/24 17:55
Date Received: 08/20/24 09:34

Lab Sample ID: 705-4911-12

Matrix: Water

Method: SW846 8270E SIM - Semivolatile Organic Compounds (GC/MS SIM)

Analyte	Result	Qualifier	RL	MDL	Unit	D	Prepared	Analyzed	Dil Fac
2-Methylnaphthalene	ND		0.50		ug/L		08/21/24 10:54	08/21/24 22:07	1
Acenaphthene	ND		0.50		ug/L		08/21/24 10:54	08/21/24 22:07	1
Acenaphthylene	ND		1.0		ug/L		08/21/24 10:54	08/21/24 22:07	1
Anthracene	ND		0.050		ug/L		08/21/24 10:54	08/21/24 22:07	1
Benzo[a]anthracene	ND		0.050		ug/L		08/21/24 10:54	08/21/24 22:07	1
Benzo[a]pyrene	ND		0.050		ug/L		08/21/24 10:54	08/21/24 22:07	1
Benzo[b]fluoranthene	ND		0.10		ug/L		08/21/24 10:54	08/21/24 22:07	1
Benzo[g,h,i]perylene	ND		0.10		ug/L		08/21/24 10:54	08/21/24 22:07	1
Benzo[k]fluoranthene	ND		0.050		ug/L		08/21/24 10:54	08/21/24 22:07	1
Chrysene	ND		0.050		ug/L		08/21/24 10:54	08/21/24 22:07	1
Dibenz(a,h)anthracene	ND		0.10		ug/L		08/21/24 10:54	08/21/24 22:07	1
Fluoranthene	ND		0.10		ug/L		08/21/24 10:54	08/21/24 22:07	1
Fluorene	ND		0.10		ug/L		08/21/24 10:54	08/21/24 22:07	1
Indeno[1,2,3-cd]pyrene	ND		0.050		ug/L		08/21/24 10:54	08/21/24 22:07	1
Naphthalene	ND		0.50		ug/L		08/21/24 10:54	08/21/24 22:07	1
Phenanthrene	ND		0.050		ug/L		08/21/24 10:54	08/21/24 22:07	1
Pyrene	ND		0.050		ug/L		08/21/24 10:54	08/21/24 22:07	1

Surrogate	*%Recovery*	*Qualifier*	*Limits*	*Prepared*	*Analyzed*	*Dil Fac*
p-Terphenyl-d14 (Surr)	*102*		*64 - 135*	*08/21/24 10:54*	*08/21/24 22:07*	*1*

Client Sample Results

Client: Access Analytical, Inc.
Project/Site: 24-229-0040

Job ID: 705-4911-1
SDG: Waypoint Analytical

Client Sample ID: 89780/ NP-MW-2

Date Collected: 08/15/24 18:05
Date Received: 08/20/24 09:34

Lab Sample ID: 705-4911-13

Matrix: Water

Method: SW846 8270E SIM - Semivolatile Organic Compounds (GC/MS SIM)

Analyte	Result	Qualifier	RL	MDL	Unit	D	Prepared	Analyzed	Dil Fac
2-Methylnaphthalene	ND		0.50		ug/L		08/21/24 10:54	08/21/24 22:29	1
Acenaphthene	ND		0.50		ug/L		08/21/24 10:54	08/21/24 22:29	1
Acenaphthylene	ND		1.0		ug/L		08/21/24 10:54	08/21/24 22:29	1
Anthracene	ND		0.050		ug/L		08/21/24 10:54	08/21/24 22:29	1
Benzo[a]anthracene	ND		0.050		ug/L		08/21/24 10:54	08/21/24 22:29	1
Benzo[a]pyrene	ND		0.050		ug/L		08/21/24 10:54	08/21/24 22:29	1
Benzo[b]fluoranthene	ND		0.10		ug/L		08/21/24 10:54	08/21/24 22:29	1
Benzo[g,h,i]perylene	ND		0.10		ug/L		08/21/24 10:54	08/21/24 22:29	1
Benzo[k]fluoranthene	ND		0.050		ug/L		08/21/24 10:54	08/21/24 22:29	1
Chrysene	ND		0.050		ug/L		08/21/24 10:54	08/21/24 22:29	1
Dibenz(a,h)anthracene	ND		0.10		ug/L		08/21/24 10:54	08/21/24 22:29	1
Fluoranthene	ND		0.10		ug/L		08/21/24 10:54	08/21/24 22:29	1
Fluorene	ND		0.10		ug/L		08/21/24 10:54	08/21/24 22:29	1
Indeno[1,2,3-cd]pyrene	ND		0.050		ug/L		08/21/24 10:54	08/21/24 22:29	1
Naphthalene	ND		0.50		ug/L		08/21/24 10:54	08/21/24 22:29	1
Phenanthrene	ND		0.050		ug/L		08/21/24 10:54	08/21/24 22:29	1
Pyrene	ND		0.050		ug/L		08/21/24 10:54	08/21/24 22:29	1

Surrogate	*%Recovery*	*Qualifier*	*Limits*	*Prepared*	*Analyzed*	*Dil Fac*
p-Terphenyl-d14 (Surr)	*106*		*64 - 135*	*08/21/24 10:54*	*08/21/24 22:29*	*1*

Login Sample Receipt Checklist

Client: Access Analytical, Inc.

Job Number: 705-4911-1
SDG Number: Waypoint Analytical

Login Number: 4911
List Number: 1
Creator: Pomuti, Carmen

List Source: Eurofins Atlanta

Question	Answer	Comment
Radioactivity wasn't checked or is </= background as measured by a survey meter.	N/A	
The cooler's custody seal, if present, is intact.	True	Not present
Sample custody seals, if present, are intact.	N/A	
The cooler or samples do not appear to have been compromised or tampered with.	True	
Samples were received on ice.	True	
Cooler Temperature is acceptable.	True	
Cooler Temperature is recorded.	True	
COC is present.	True	
COC is filled out in ink and legible.	True	
COC is filled out with all pertinent information.	True	
Is the Field Sampler's name present on COC?	N/A	
There are no discrepancies between the containers received and the COC.	True	
Samples are received within Holding Time (excluding tests with immediate HTs)	True	
Sample containers have legible labels.	True	
Containers are not broken or leaking.	True	
Sample collection date/times are provided.	True	
Appropriate sample containers are used.	True	
Sample bottles are completely filled.	True	
Sample Preservation Verified.	N/A	
There is sufficient vol. for all requested analyses, incl. any requested MS/MSDs	True	
Containers requiring zero headspace have no headspace or bubble is <6mm (1/4").	N/A	
Multiphasic samples are not present.	True	
Samples do not require splitting or compositing.	True	
Residual Chlorine Checked.	N/A	

Lab Chronicle

Client: Access Analytical, Inc.
Project/Site: 24-229-0040

Job ID: 705-4911-1
SDG: Waypoint Analytical

Client Sample ID: 89774/ IFA-MW
Lab Sample ID: 705-4911-8

Date Collected: 08/15/24 15:05
Matrix: Water
Date Received: 08/20/24 09:34

Prep Type	Batch Type	Batch Method	Run	Dilution Factor	Batch Number	Analyst	Lab	Prepared or Analyzed
Total/NA	Prep	3510C			8620	TT	EET ATL	08/21/24 10:54
Total/NA	Analysis	8270E SIM		1	8856	SH	EET ATL	08/21/24 20:36

Client Sample ID: 89775/ NP-MW-3
Lab Sample ID: 705-4911-9

Date Collected: 08/15/24 16:30
Matrix: Water
Date Received: 08/20/24 09:34

Prep Type	Batch Type	Batch Method	Run	Dilution Factor	Batch Number	Analyst	Lab	Prepared or Analyzed
Total/NA	Prep	3510C			8620	TT	EET ATL	08/21/24 10:54
Total/NA	Analysis	8270E SIM		1	8856	SH	EET ATL	08/21/24 20:59

Client Sample ID: 89777/ GTA MW
Lab Sample ID: 705-4911-10

Date Collected: 08/15/24 17:10
Matrix: Water
Date Received: 08/20/24 09:34

Prep Type	Batch Type	Batch Method	Run	Dilution Factor	Batch Number	Analyst	Lab	Prepared or Analyzed
Total/NA	Prep	3510C			8620	TT	EET ATL	08/21/24 10:54
Total/NA	Analysis	8270E SIM		1	8856	SH	EET ATL	08/21/24 21:22

Client Sample ID: 89778/ PUAMW
Lab Sample ID: 705-4911-11

Date Collected: 08/15/24 17:25
Matrix: Water
Date Received: 08/20/24 09:34

Prep Type	Batch Type	Batch Method	Run	Dilution Factor	Batch Number	Analyst	Lab	Prepared or Analyzed
Total/NA	Prep	3510C			8620	TT	EET ATL	08/21/24 10:54
Total/NA	Analysis	8270E SIM		1	8856	SH	EET ATL	08/21/24 21:44

Client Sample ID: 89779/ NP-MW-1
Lab Sample ID: 705-4911-12

Date Collected: 08/15/24 17:55
Matrix: Water
Date Received: 08/20/24 09:34

Prep Type	Batch Type	Batch Method	Run	Dilution Factor	Batch Number	Analyst	Lab	Prepared or Analyzed
Total/NA	Prep	3510C			8620	TT	EET ATL	08/21/24 10:54
Total/NA	Analysis	8270E SIM		1	8856	SH	EET ATL	08/21/24 22:07

Client Sample ID: 89780/ NP-MW-2
Lab Sample ID: 705-4911-13

Date Collected: 08/15/24 18:05
Matrix: Water
Date Received: 08/20/24 09:34

Prep Type	Batch Type	Batch Method	Run	Dilution Factor	Batch Number	Analyst	Lab	Prepared or Analyzed
Total/NA	Prep	3510C			8620	TT	EET ATL	08/21/24 10:54
Total/NA	Analysis	8270E SIM		1	8856	SH	EET ATL	08/21/24 22:29

Lab Chronicle

Client: Access Analytical, Inc.
Project/Site: 24-229-0040

Job ID: 705-4911-1
SDG: Waypoint Analytical

Client Sample ID: 89781/ TRSA-2-MW

Date Collected: 08/15/24 17:40
Date Received: 08/20/24 09:34

Lab Sample ID: 705-4911-14

Matrix: Water

Prep Type	Batch Type	Batch Method	Run	Dilution Factor	Batch Number	Analyst	Lab	Prepared or Analyzed
Total/NA	Prep	3510C			8620	TT	EET ATL	08/21/24 10:54
Total/NA	Analysis	8270E SIM		1	8856	SH	EET ATL	08/21/24 22:52

Laboratory References:

EET ATL = Eurofins Atlanta, 3080 Presidential Dr, Atlanta, GA 30340, TEL (770)457-8177

EET ATL 2 = Eurofins Atlanta Building A, 3080 Presidential Pkwy, Atlanta, GA 30340, TEL (770)457-8177

QC Sample Results

Client: Access Analytical, Inc.
Project/Site: 24-229-0040

Job ID: 705-4911-1
SDG: Waypoint Analytical

Method: 8270E SIM - Semivolatile Organic Compounds (GC/MS SIM)

Lab Sample ID: MB 705-8620/1-A
Matrix: Water
Analysis Batch: 8856

Client Sample ID: Method Blank
Prep Type: Total/NA
Prep Batch: 8620

Analyte	MB Result	MB Qualifier	RL	MDL	Unit	D	Prepared	Analyzed	Dil Fac
2-Methylnaphthalene	ND		0.50		ug/L		08/21/24 10:54	08/21/24 17:36	1
Acenaphthene	ND		0.50		ug/L		08/21/24 10:54	08/21/24 17:36	1
Acenaphthylene	ND		1.0		ug/L		08/21/24 10:54	08/21/24 17:36	1
Anthracene	ND		0.050		ug/L		08/21/24 10:54	08/21/24 17:36	1
Benzo[a]anthracene	ND		0.050		ug/L		08/21/24 10:54	08/21/24 17:36	1
Benzo[a]pyrene	ND		0.050		ug/L		08/21/24 10:54	08/21/24 17:36	1
Benzo[b]fluoranthene	ND		0.10		ug/L		08/21/24 10:54	08/21/24 17:36	1
Benzo[g,h,i]perylene	ND		0.10		ug/L		08/21/24 10:54	08/21/24 17:36	1
Benzo[k]fluoranthene	ND		0.050		ug/L		08/21/24 10:54	08/21/24 17:36	1
Chrysene	ND		0.050		ug/L		08/21/24 10:54	08/21/24 17:36	1
Dibenz(a,h)anthracene	ND		0.10		ug/L		08/21/24 10:54	08/21/24 17:36	1
Fluoranthene	ND		0.10		ug/L		08/21/24 10:54	08/21/24 17:36	1
Fluorene	ND		0.10		ug/L		08/21/24 10:54	08/21/24 17:36	1
Indeno[1,2,3-cd]pyrene	ND		0.050		ug/L		08/21/24 10:54	08/21/24 17:36	1
Naphthalene	ND		0.50		ug/L		08/21/24 10:54	08/21/24 17:36	1
Phenanthrene	ND		0.050		ug/L		08/21/24 10:54	08/21/24 17:36	1
Pyrene	ND		0.050		ug/L		08/21/24 10:54	08/21/24 17:36	1

Surrogate	*MB %Recovery*	*MB Qualifier*	*Limits*	*Prepared*	*Analyzed*	*Dil Fac*
p-Terphenyl-d14 (Surr)	*103*		*64 - 135*	*08/21/24 10:54*	*08/21/24 17:36*	*1*

Lab Sample ID: LCS 705-8620/2-A
Matrix: Water
Analysis Batch: 8856

Client Sample ID: Lab Control Sample
Prep Type: Total/NA
Prep Batch: 8620

Analyte	Spike Added	LCS Result	LCS Qualifier	Unit	D	%Rec	%Rec Limits
1-Methylnaphthalene	2.00	1.84		ug/L		92	70 - 130
2-Methylnaphthalene	2.01	1.70		ug/L		85	70 - 130
Acenaphthene	2.01	1.73		ug/L		86	70 - 130
Acenaphthylene	2.00	1.74		ug/L		87	70 - 130
Anthracene	2.00	1.80		ug/L		90	70 - 130
Benzo[a]anthracene	2.01	1.68		ug/L		84	70 - 130
Benzo[a]pyrene	2.00	1.68		ug/L		84	70 - 130
Benzo[b]fluoranthene	2.00	1.63		ug/L		81	70 - 130
Benzo[g,h,i]perylene	2.01	1.98		ug/L		99	70 - 130
Benzo[k]fluoranthene	2.01	1.83		ug/L		91	70 - 130
Chrysene	2.01	1.84		ug/L		92	70 - 130
Dibenz(a,h)anthracene	2.01	2.02		ug/L		101	70 - 130
Fluoranthene	2.00	1.75		ug/L		87	70 - 130
Fluorene	2.01	1.76		ug/L		87	70 - 130
Indeno[1,2,3-cd]pyrene	2.01	2.06		ug/L		103	70 - 130
Naphthalene	2.01	1.73		ug/L		86	70 - 130
Phenanthrene	2.01	1.69		ug/L		84	70 - 130
Pyrene	2.01	1.83		ug/L		91	70 - 130

Surrogate	*LCS %Recovery*	*LCS Qualifier*	*Limits*
p-Terphenyl-d14 (Surr)	*112*		*64 - 135*

Method: 8270E SIM - Semivolatile Organic Compounds (GC/MS SIM) (Continued)

Lab Sample ID: 705-4911-1 MS
Matrix: Water
Analysis Batch: 8856

Client Sample ID: 89767/ GRCSW-1
Prep Type: Total/NA
Prep Batch: 8620

Analyte	Sample Result	Sample Qualifier	Spike Added	MS Result	MS Qualifier	Unit	D	%Rec	%Rec Limits
1-Methylnaphthalene	ND		2.00	1.79		ug/L		89	61 - 130
2-Methylnaphthalene	ND		2.01	1.71		ug/L		85	60 - 132
Acenaphthene	ND		2.01	1.63		ug/L		81	64 - 123
Acenaphthylene	ND		2.00	1.68		ug/L		84	63 - 127
Anthracene	ND		2.00	1.64		ug/L		80	68 - 128
Benzo[a]anthracene	ND	F1	2.01	1.66		ug/L		83	72 - 135
Benzo[a]pyrene	ND		2.00	1.61		ug/L		81	57 - 127
Benzo[b]fluoranthene	ND		2.00	1.53		ug/L		77	50 - 131
Benzo[g,h,i]perylene	ND		2.01	1.87		ug/L		93	58 - 129
Benzo[k]fluoranthene	ND		2.01	1.75		ug/L		87	60 - 134
Chrysene	ND		2.01	1.72		ug/L		86	70 - 130
Dibenz(a,h)anthracene	ND		2.01	1.93		ug/L		96	51 - 131
Fluoranthene	ND	F1	2.00	1.66		ug/L		82	74 - 136
Fluorene	ND		2.01	1.65		ug/L		82	69 - 128
Indeno[1,2,3-cd]pyrene	ND		2.01	1.96		ug/L		98	54 - 127
Naphthalene	ND		2.01	1.73		ug/L		86	57 - 129
Phenanthrene	ND		2.01	1.61		ug/L		79	68 - 131
Pyrene	ND		2.01	1.69		ug/L		84	72 - 139

Surrogate	*MS %Recovery*	*MS Qualifier*	*Limits*
p-Terphenyl-d14 (Surr)	*100*		*64 - 135*

Lab Sample ID: 705-4911-1 MSD
Matrix: Water
Analysis Batch: 8856

Client Sample ID: 89767/ GRCSW-1
Prep Type: Total/NA
Prep Batch: 8620

Analyte	Sample Result	Sample Qualifier	Spike Added	MSD Result	MSD Qualifier	Unit	D	%Rec	%Rec Limits	RPD	RPD Limit
1-Methylnaphthalene	ND		2.00	1.43		ug/L		71	61 - 130	22	32
2-Methylnaphthalene	ND		2.01	1.34		ug/L		67	60 - 132	24	34
Acenaphthene	ND		2.01	1.36		ug/L		68	64 - 123	18	26
Acenaphthylene	ND		2.00	1.35		ug/L		68	63 - 127	21	32
Anthracene	ND		2.00	1.49		ug/L		72	68 - 128	10	22
Benzo[a]anthracene	ND	F1	2.01	1.40	F1	ug/L		70	72 - 135	18	20
Benzo[a]pyrene	ND		2.00	1.41		ug/L		71	57 - 127	13	21
Benzo[b]fluoranthene	ND		2.00	1.33		ug/L		67	50 - 131	14	33
Benzo[g,h,i]perylene	ND		2.01	1.62		ug/L		81	58 - 129	14	26
Benzo[k]fluoranthene	ND		2.01	1.54		ug/L		77	60 - 134	12	20
Chrysene	ND		2.01	1.49		ug/L		74	70 - 130	14	20
Dibenz(a,h)anthracene	ND		2.01	1.68		ug/L		84	51 - 131	14	25
Fluoranthene	ND	F1	2.00	1.46	F1	ug/L		71	74 - 136	13	20
Fluorene	ND		2.01	1.41		ug/L		70	69 - 128	16	22
Indeno[1,2,3-cd]pyrene	ND		2.01	1.69		ug/L		84	54 - 127	15	33
Naphthalene	ND		2.01	1.34		ug/L		67	57 - 129	25	40
Phenanthrene	ND		2.01	1.39		ug/L		68	68 - 131	15	19
Pyrene	ND		2.01	1.47		ug/L		73	72 - 139	14	28

Surrogate	*MSD %Recovery*	*MSD Qualifier*	*Limits*
p-Terphenyl-d14 (Surr)	*102*		*64 - 135*

Method: 8270E SIM - Semivolatile Organic Compounds (GC/MS SIM)

Lab Sample ID: MB 705-9157/1-A
Matrix: Solid
Analysis Batch: 9543

Client Sample ID: Method Blank
Prep Type: Total/NA
Prep Batch: 9157

Analyte	MB Result	MB Qualifier	RL	MDL	Unit	D	Prepared	Analyzed	Dil Fac
2-Methylnaphthalene	ND		0.017		mg/Kg		08/26/24 07:41	08/26/24 22:01	1
Acenaphthene	ND		0.017		mg/Kg		08/26/24 07:41	08/26/24 22:01	1
Acenaphthylene	ND		0.033		mg/Kg		08/26/24 07:41	08/26/24 22:01	1
Anthracene	ND		0.0017		mg/Kg		08/26/24 07:41	08/26/24 22:01	1
Benzo[a]anthracene	ND		0.0017		mg/Kg		08/26/24 07:41	08/26/24 22:01	1
Benzo[a]pyrene	ND		0.0017		mg/Kg		08/26/24 07:41	08/26/24 22:01	1
Benzo[b]fluoranthene	ND		0.0033		mg/Kg		08/26/24 07:41	08/26/24 22:01	1
Benzo[g,h,i]perylene	ND		0.0033		mg/Kg		08/26/24 07:41	08/26/24 22:01	1
Benzo[k]fluoranthene	ND		0.0017		mg/Kg		08/26/24 07:41	08/26/24 22:01	1
Chrysene	ND		0.0017		mg/Kg		08/26/24 07:41	08/26/24 22:01	1
Dibenz(a,h)anthracene	ND		0.0033		mg/Kg		08/26/24 07:41	08/26/24 22:01	1
Fluoranthene	ND		0.0033		mg/Kg		08/26/24 07:41	08/26/24 22:01	1
Fluorene	ND		0.0033		mg/Kg		08/26/24 07:41	08/26/24 22:01	1
Indeno[1,2,3-cd]pyrene	ND		0.0017		mg/Kg		08/26/24 07:41	08/26/24 22:01	1
Naphthalene	ND		0.017		mg/Kg		08/26/24 07:41	08/26/24 22:01	1
Phenanthrene	ND		0.0017		mg/Kg		08/26/24 07:41	08/26/24 22:01	1
Pyrene	ND		0.0017		mg/Kg		08/26/24 07:41	08/26/24 22:01	1

Surrogate	*MB %Recovery*	*MB Qualifier*	*Limits*	*Prepared*	*Analyzed*	*Dil Fac*
p-Terphenyl-d14 (Surr)	*111*		*59 - 129*	*08/26/24 07:41*	*08/26/24 22:01*	*1*

Lab Sample ID: LCS 705-9157/2-A
Matrix: Solid
Analysis Batch: 9543

Client Sample ID: Lab Control Sample
Prep Type: Total/NA
Prep Batch: 9157

Analyte	Spike Added	LCS Result	LCS Qualifier	Unit	D	%Rec	%Rec Limits
1-Methylnaphthalene	0.0668	0.0744		mg/Kg		111	70 - 130
2-Methylnaphthalene	0.0670	0.0494		mg/Kg		74	70 - 130
Acenaphthene	0.0669	0.0531		mg/Kg		79	70 - 130
Acenaphthylene	0.0668	0.0505		mg/Kg		76	70 - 130
Anthracene	0.0668	0.0582		mg/Kg		87	70 - 130
Benzo[a]anthracene	0.0669	0.0570		mg/Kg		85	70 - 130
Benzo[a]pyrene	0.0668	0.0519		mg/Kg		78	70 - 130
Benzo[b]fluoranthene	0.0668	0.0519		mg/Kg		78	70 - 130
Benzo[g,h,i]perylene	0.0668	0.0549		mg/Kg		82	70 - 130
Benzo[k]fluoranthene	0.0669	0.0744		mg/Kg		111	70 - 130
Chrysene	0.0668	0.0671		mg/Kg		100	70 - 130
Dibenz(a,h)anthracene	0.0668	0.0552		mg/Kg		83	70 - 130
Fluoranthene	0.0668	0.0551		mg/Kg		82	70 - 130
Fluorene	0.0669	0.0515		mg/Kg		77	70 - 130
Indeno[1,2,3-cd]pyrene	0.0668	0.0537		mg/Kg		80	70 - 130
Naphthalene	0.0669	0.0525		mg/Kg		78	70 - 130
Phenanthrene	0.0668	0.0528		mg/Kg		79	70 - 130
Pyrene	0.0669	0.0628		mg/Kg		94	70 - 130

Surrogate	*LCS %Recovery*	*LCS Qualifier*	*Limits*
p-Terphenyl-d14 (Surr)	*98*		*59 - 129*

Method: 8270E SIM - Semivolatile Organic Compounds (GC/MS SIM) (Continued)

Lab Sample ID: 705-5057-A-9-C MS
Matrix: Solid
Analysis Batch: 9543

Client Sample ID: Matrix Spike
Prep Type: Total/NA
Prep Batch: 9157

Analyte	Sample Result	Sample Qualifier	Spike Added	MS Result	MS Qualifier	Unit	D	%Rec	%Rec Limits
1-Methylnaphthalene	ND		0.0742	0.0673		mg/Kg	☼	91	50 - 121
2-Methylnaphthalene	ND		0.0744	0.0556		mg/Kg	☼	75	50 - 119
Acenaphthene	ND		0.0743	0.0561		mg/Kg	☼	76	54 - 121
Acenaphthylene	ND		0.0742	0.0545		mg/Kg	☼	73	52 - 131
Anthracene	ND		0.0742	0.0610		mg/Kg	☼	82	58 - 124
Benzo[a]anthracene	ND		0.0743	0.0433		mg/Kg	☼	58	58 - 132
Benzo[a]pyrene	ND		0.0742	0.0540		mg/Kg	☼	73	52 - 129
Benzo[b]fluoranthene	ND		0.0742	0.0410		mg/Kg	☼	55	53 - 130
Benzo[g,h,i]perylene	ND		0.0742	0.0555		mg/Kg	☼	75	51 - 130
Benzo[k]fluoranthene	ND		0.0743	0.0731		mg/Kg	☼	98	53 - 130
Chrysene	ND		0.0742	0.0752		mg/Kg	☼	101	57 - 129
Dibenz(a,h)anthracene	ND		0.0742	0.0490		mg/Kg	☼	66	52 - 130
Fluoranthene	ND		0.0741	0.0623		mg/Kg	☼	84	55 - 129
Fluorene	ND		0.0743	0.0574		mg/Kg	☼	77	50 - 127
Indeno[1,2,3-cd]pyrene	ND		0.0742	0.0530		mg/Kg	☼	71	51 - 129
Naphthalene	ND		0.0743	0.0575		mg/Kg	☼	77	51 - 120
Phenanthrene	ND		0.0742	0.0517		mg/Kg	☼	70	52 - 133
Pyrene	ND		0.0743	0.0651		mg/Kg	☼	88	58 - 129

Surrogate	*MS %Recovery*	*MS Qualifier*	*Limits*
p-Terphenyl-d14 (Surr)	*94*		*59 - 129*

Lab Sample ID: 705-5057-A-9-D MSD
Matrix: Solid
Analysis Batch: 9543

Client Sample ID: Matrix Spike Duplicate
Prep Type: Total/NA
Prep Batch: 9157

Analyte	Sample Result	Sample Qualifier	Spike Added	MSD Result	MSD Qualifier	Unit	D	%Rec	%Rec Limits	RPD	RPD Limit
1-Methylnaphthalene	ND		0.0742	0.0730		mg/Kg	☼	98	50 - 121	8	30
2-Methylnaphthalene	ND		0.0744	0.0573		mg/Kg	☼	77	50 - 119	3	33
Acenaphthene	ND		0.0743	0.0610		mg/Kg	☼	82	54 - 121	8	27
Acenaphthylene	ND		0.0742	0.0581		mg/Kg	☼	78	52 - 131	6	37
Anthracene	ND		0.0742	0.0672		mg/Kg	☼	91	58 - 124	10	25
Benzo[a]anthracene	ND		0.0743	0.0490		mg/Kg	☼	66	58 - 132	12	33
Benzo[a]pyrene	ND		0.0742	0.0536		mg/Kg	☼	72	52 - 129	1	38
Benzo[b]fluoranthene	ND		0.0742	0.0444		mg/Kg	☼	60	53 - 130	8	39
Benzo[g,h,i]perylene	ND		0.0742	0.0549		mg/Kg	☼	74	51 - 130	1	33
Benzo[k]fluoranthene	ND		0.0743	0.0783		mg/Kg	☼	105	53 - 130	7	37
Chrysene	ND		0.0742	0.0748		mg/Kg	☼	101	57 - 129	1	27
Dibenz(a,h)anthracene	ND		0.0742	0.0501		mg/Kg	☼	67	52 - 130	2	30
Fluoranthene	ND		0.0741	0.0654		mg/Kg	☼	88	55 - 129	5	45
Fluorene	ND		0.0743	0.0608		mg/Kg	☼	82	50 - 127	6	37
Indeno[1,2,3-cd]pyrene	ND		0.0742	0.0571		mg/Kg	☼	77	51 - 129	7	32
Naphthalene	ND		0.0743	0.0608		mg/Kg	☼	82	51 - 120	6	26
Phenanthrene	ND		0.0742	0.0530		mg/Kg	☼	71	52 - 133	3	54
Pyrene	ND		0.0743	0.0697		mg/Kg	☼	94	58 - 129	7	30

Surrogate	*MSD %Recovery*	*MSD Qualifier*	*Limits*
p-Terphenyl-d14 (Surr)	*99*		*59 - 129*

QC Sample Results

Client: Access Analytical, Inc.
Project/Site: 24-229-0040

Job ID: 705-4911-1
SDG: Waypoint Analytical

Method: 8082A - Polychlorinated Biphenyls (PCBs) by Gas Chromatography

Lab Sample ID: MB 705-8644/1-A
Matrix: Solid
Analysis Batch: 9081

Client Sample ID: Method Blank
Prep Type: Total/NA
Prep Batch: 8644

Analyte	MB Result	MB Qualifier	RL	MDL	Unit	D	Prepared	Analyzed	Dil Fac
PCB-1016	ND		0.033		mg/Kg		08/21/24 10:04	08/22/24 17:41	1
PCB-1221	ND		0.033		mg/Kg		08/21/24 10:04	08/22/24 17:41	1
PCB-1232	ND		0.033		mg/Kg		08/21/24 10:04	08/22/24 17:41	1
PCB-1242	ND		0.033		mg/Kg		08/21/24 10:04	08/22/24 17:41	1
PCB-1248	ND		0.033		mg/Kg		08/21/24 10:04	08/22/24 17:41	1
PCB-1254	ND		0.033		mg/Kg		08/21/24 10:04	08/22/24 17:41	1
PCB-1260	ND		0.033		mg/Kg		08/21/24 10:04	08/22/24 17:41	1

Surrogate	*MB %Recovery*	*MB Qualifier*	*Limits*	*Prepared*	*Analyzed*	*Dil Fac*
DCB Decachlorobiphenyl (Surr)	*125*		*70 - 130*	*08/21/24 10:04*	*08/22/24 17:41*	*1*
Tetrachloro-m-xylene (Surr)	*115*		*70 - 130*	*08/21/24 10:04*	*08/22/24 17:41*	*1*

Lab Sample ID: LCS 705-8644/2-A
Matrix: Solid
Analysis Batch: 9110

Client Sample ID: Lab Control Sample
Prep Type: Total/NA
Prep Batch: 8644

Analyte			Spike Added	LCS Result	LCS Qualifier	Unit	D	%Rec	%Rec Limits		
PCB-1016			0.167	0.183		mg/Kg		110	70 - 130		
PCB-1260			0.167	0.185		mg/Kg		111	70 - 130		

Surrogate	*LCS %Recovery*	*LCS Qualifier*	*Limits*
DCB Decachlorobiphenyl (Surr)	*93*		*70 - 130*
Tetrachloro-m-xylene (Surr)	*99*		*70 - 130*

Lab Sample ID: 705-4893-A-26-A MS
Matrix: Solid
Analysis Batch: 9081

Client Sample ID: Matrix Spike
Prep Type: Total/NA
Prep Batch: 8644

Analyte	Sample Result	Sample Qualifier	Spike Added	MS Result	MS Qualifier	Unit	D	%Rec	%Rec Limits		
PCB-1016	ND		0.216	0.250		mg/Kg	☼	115	52 - 129		
PCB-1260	ND		0.216	0.249		mg/Kg	☼	100	51 - 131		

Surrogate	*MS %Recovery*	*MS Qualifier*	*Limits*
DCB Decachlorobiphenyl (Surr)	*101*		*70 - 130*
Tetrachloro-m-xylene (Surr)	*108*		*70 - 130*

Lab Sample ID: 705-4893-A-26-B MSD
Matrix: Solid
Analysis Batch: 9081

Client Sample ID: Matrix Spike Duplicate
Prep Type: Total/NA
Prep Batch: 8644

Analyte	Sample Result	Sample Qualifier	Spike Added	MSD Result	MSD Qualifier	Unit	D	%Rec	%Rec Limits	RPD	RPD Limit
PCB-1016	ND		0.216	0.258		mg/Kg	☼	120	52 - 129	3	20
PCB-1260	ND		0.216	0.254		mg/Kg	☼	103	51 - 131	2	20

Surrogate	*MSD %Recovery*	*MSD Qualifier*	*Limits*
DCB Decachlorobiphenyl (Surr)	*110*		*70 - 130*
Tetrachloro-m-xylene (Surr)	*110*		*70 - 130*

Method: 8082A - Polychlorinated Biphenyls (PCBs) by Gas Chromatography (Continued)

Lab Sample ID: MB 705-8781/1-A
Matrix: Water
Analysis Batch: 8987

Client Sample ID: Method Blank
Prep Type: Total/NA
Prep Batch: 8781

Analyte	MB Result	MB Qualifier	RL	MDL	Unit	D	Prepared	Analyzed	Dil Fac
PCB-1016	ND		0.50		ug/L		08/22/24 10:30	08/22/24 20:44	1
PCB-1221	ND		0.50		ug/L		08/22/24 10:30	08/22/24 20:44	1
PCB-1232	ND		0.50		ug/L		08/22/24 10:30	08/22/24 20:44	1
PCB-1242	ND		0.50		ug/L		08/22/24 10:30	08/22/24 20:44	1
PCB-1248	ND		0.50		ug/L		08/22/24 10:30	08/22/24 20:44	1
PCB-1254	ND		0.50		ug/L		08/22/24 10:30	08/22/24 20:44	1
PCB-1260	ND		0.50		ug/L		08/22/24 10:30	08/22/24 20:44	1

Surrogate	*MB %Recovery*	*MB Qualifier*	*Limits*	*Prepared*	*Analyzed*	*Dil Fac*
DCB Decachlorobiphenyl (Surr)	*66*	*S1-*	*70 - 130*	*08/22/24 10:30*	*08/22/24 20:44*	*1*
Tetrachloro-m-xylene (Surr)	*74*		*70 - 130*	*08/22/24 10:30*	*08/22/24 20:44*	*1*

Lab Sample ID: LCS 705-8781/2-A
Matrix: Water
Analysis Batch: 8987

Client Sample ID: Lab Control Sample
Prep Type: Total/NA
Prep Batch: 8781

Analyte	Spike Added	LCS Result	LCS Qualifier	Unit	D	%Rec	%Rec Limits
PCB-1016	5.00	4.39		ug/L		88	70 - 130
PCB-1260	5.00	4.25		ug/L		85	70 - 130

Surrogate	*LCS %Recovery*	*LCS Qualifier*	*Limits*
DCB Decachlorobiphenyl (Surr)	*69*	*S1-*	*70 - 130*
Tetrachloro-m-xylene (Surr)	*70*		*70 - 130*

Lab Sample ID: 705-4911-3 MS
Matrix: Water
Analysis Batch: 8987

Client Sample ID: 89769/ GRCSW-2
Prep Type: Total/NA
Prep Batch: 8781

Analyte	Sample Result	Sample Qualifier	Spike Added	MS Result	MS Qualifier	Unit	D	%Rec	%Rec Limits
PCB-1016	ND		5.00	5.01		ug/L		100	68 - 130
PCB-1260	ND		5.00	4.64		ug/L		93	63 - 130

Surrogate	*MS %Recovery*	*MS Qualifier*	*Limits*
DCB Decachlorobiphenyl (Surr)	*62*	*S1-*	*70 - 130*
Tetrachloro-m-xylene (Surr)	*79*		*70 - 130*

Lab Sample ID: 705-4911-3 MSD
Matrix: Water
Analysis Batch: 8987

Client Sample ID: 89769/ GRCSW-2
Prep Type: Total/NA
Prep Batch: 8781

Analyte	Sample Result	Sample Qualifier	Spike Added	MSD Result	MSD Qualifier	Unit	D	%Rec	%Rec Limits	RPD	RPD Limit
PCB-1016	ND		5.00	4.85		ug/L		97	68 - 130	3	20
PCB-1260	ND		5.00	4.46		ug/L		89	63 - 130	4	23

Surrogate	*MSD %Recovery*	*MSD Qualifier*	*Limits*
DCB Decachlorobiphenyl (Surr)	*61*	*S1-*	*70 - 130*
Tetrachloro-m-xylene (Surr)	*78*		*70 - 130*

Accreditation/Certification Summary

Client: Access Analytical, Inc.
Project/Site: 24-229-0040

Job ID: 705-4911-1
SDG: Waypoint Analytical

Laboratory: Eurofins Atlanta

Unless otherwise noted, all analytes for this laboratory were covered under each accreditation/certification below.

Authority	Program	Identification Number	Expiration Date
North Carolina (WW/SW)	State	562	12-31-24

The following analytes are included in this report, but the laboratory is not certified by the governing authority. This list may include analytes for which the agency does not offer certification.

Analysis Method	Prep Method	Matrix	Analyte
8270E SIM	3510C	Water	2-Methylnaphthalene
8270E SIM	3510C	Water	Acenaphthene
8270E SIM	3510C	Water	Acenaphthylene
8270E SIM	3510C	Water	Anthracene
8270E SIM	3510C	Water	Benzo[a]anthracene
8270E SIM	3510C	Water	Benzo[a]pyrene
8270E SIM	3510C	Water	Benzo[b]fluoranthene
8270E SIM	3510C	Water	Benzo[g,h,i]perylene
8270E SIM	3510C	Water	Benzo[k]fluoranthene
8270E SIM	3510C	Water	Chrysene
8270E SIM	3510C	Water	Dibenz(a,h)anthracene
8270E SIM	3510C	Water	Fluoranthene
8270E SIM	3510C	Water	Fluorene
8270E SIM	3510C	Water	Indeno[1,2,3-cd]pyrene
8270E SIM	3510C	Water	Naphthalene
8270E SIM	3510C	Water	Phenanthrene
8270E SIM	3510C	Water	Pyrene
8270E SIM	3550C	Solid	2-Methylnaphthalene
8270E SIM	3550C	Solid	Acenaphthene
8270E SIM	3550C	Solid	Acenaphthylene
8270E SIM	3550C	Solid	Anthracene
8270E SIM	3550C	Solid	Benzo[a]anthracene
8270E SIM	3550C	Solid	Benzo[a]pyrene
8270E SIM	3550C	Solid	Benzo[b]fluoranthene
8270E SIM	3550C	Solid	Benzo[g,h,i]perylene
8270E SIM	3550C	Solid	Benzo[k]fluoranthene
8270E SIM	3550C	Solid	Chrysene
8270E SIM	3550C	Solid	Dibenz(a,h)anthracene
8270E SIM	3550C	Solid	Fluoranthene
8270E SIM	3550C	Solid	Fluorene
8270E SIM	3550C	Solid	Indeno[1,2,3-cd]pyrene
8270E SIM	3550C	Solid	Naphthalene
8270E SIM	3550C	Solid	Phenanthrene
8270E SIM	3550C	Solid	Pyrene
D 2216		Solid	Percent Moisture

South Carolina	State	98016	06-30-24 *

The following analytes are included in this report, but the laboratory is not certified by the governing authority. This list may include analytes for which the agency does not offer certification.

Analysis Method	Prep Method	Matrix	Analyte
D 2216		Solid	Percent Moisture

* Accreditation/Certification renewal pending - accreditation/certification considered valid.

END OF REPORT

449 Springbrook Rd, Charlotte, NC 28217
Main 704.529.6364
www.waypointanalytical.com

Quality Control Data

Client ID: **Stantec**
Project Description: **Eureka Mill**
Report No: **24-229-0040**

QC Analytical Batch: V51005
Analysis Method: 3500CrB-2011
Analysis Description: Hexavalent Chromium

Lab Reagent Blank LRB Matrix: AQU
Associated Lab Samples: 89774

Parameter	Units	Blank Result	MDL	MQL	Analyzed
Chromium, Hexavalent	mg/L	<0.0044	0.0044	0.0100	08/16/24 10:45

Laboratory Control Sample & LCSD LCS LCSD

Parameter	Units	Spike Conc.	LCS Result	LCSD Result	LCS %Rec	LCSD % Rec	% Rec Limits	RPD	Max RPD
Chromium, Hexavalent	mg/L	0.400	0.402	0.404	101	101	90-110	0.4	20.0

449 Springbrook Rd, Charlotte, NC 28217
Main 704.529.6364
www.waypointanalytical.com

Quality Control Data

Client ID: **Stantec**
Project Description: **Eureka Mill**
Report No: **24-229-0040**

QC Analytical Batch: V51260
Analysis Method: 4500CNE-2016
Analysis Description: Total Cyanide

Lab Reagent Blank LRB Matrix: AQU
Associated Lab Samples: 89773, 89774

Parameter	Units	Blank Result	MDL	MQL	Analyzed
Cyanide, Total	mg/L	<0.0040	0.0040	0.0100	08/27/24 11:40

Laboratory Control Sample LCS

Parameter	Units	Spike Conc.	LCS Result	LCS %Rec	% Rec Limits
Cyanide, Total	mg/L	0.100	0.104	104	85-115

Matrix Spike & Matrix Spike Duplicate V 89812-MS V 89812-MSD

Parameter	Units	Result	MS Spike Conc.	MSD Spike Conc.	MS Result	MSD Result	MS %Rec	MSD %Rec	%Rec Limits	RPD	Max RPD
Cyanide, Total	mg/L	< 0.0040	0.100	0.100	0.0315	0.0072	32.0*	0.0*	80-120	104*	20.0

* QC Fail

449 Springbrook Rd, Charlotte, NC 28217
Main 704.529.6364
www.waypointanalytical.com

Quality Control Data

Client ID: Stantec
Project Description: Eureka Mill
Report No: 24-229-0040

QC Prep: L768616
QC Prep Batch Method: 3050B
QC Analytical Batch(es): L768836
Analysis Method: 6020B
Analysis Description: Metals Analyses

Lab Reagent Blank LRB-L768616 Matrix: SOL
Associated Lab Samples: 89768, 89770, 89771, 89776, 89782

Parameter	Units	Blank Result	MQL	Analyzed
Aluminum	µg/Kg	< 25000	25000	08/22/24 18:49
Antimony	µg/Kg	< 250	250	08/22/24 18:49
Arsenic	µg/Kg	< 250	250	08/22/24 18:49
Barium	µg/Kg	< 250	250	08/22/24 18:49
Beryllium	µg/Kg	< 250	250	08/22/24 18:49
Cadmium	µg/Kg	< 250	250	08/22/24 18:49
Calcium	µg/Kg	< 50000	50000	08/22/24 18:49
Chromium	µg/Kg	< 250	250	08/22/24 18:49
Cobalt	µg/Kg	< 250	250	08/22/24 18:49
Copper	µg/Kg	< 250	250	08/22/24 18:49
Iron	µg/Kg	< 25000	25000	08/22/24 18:49
Lead	µg/Kg	< 250	250	08/22/24 18:49
Magnesium	µg/Kg	< 25000	25000	08/22/24 18:49
Manganese	µg/Kg	< 250	250	08/22/24 18:49
Nickel	µg/Kg	< 250	250	08/22/24 18:49
Potassium	µg/Kg	< 25000	25000	08/22/24 18:49
Selenium	µg/Kg	< 250	250	08/22/24 18:49
Silver	µg/Kg	< 250	250	08/22/24 18:49
Sodium	µg/Kg	< 25000	25000	08/22/24 18:49
Thallium	µg/Kg	< 250	250	08/22/24 18:49
Vanadium	µg/Kg	< 1250	1250	08/22/24 18:49
Zinc	µg/Kg	< 2500	2500	08/22/24 18:49

Laboratory Control Sample LCS-L768616

Parameter	Units	Spike Conc.	LCS Result	LCS %Rec	% Rec Limits
Aluminum	µg/Kg	500000	526000	105	80-120

449 Springbrook Rd, Charlotte, NC 28217
Main 704.529.6364
www.waypointanalytical.com

Quality Control Data

Client ID: Stantec
Project Description: Eureka Mill
Report No: 24-229-0040

QC Prep: L768616
QC Prep Batch Method: 3050B
QC Analytical Batch(es): L768836
Analysis Method: 6020B
Analysis Description: Metals Analyses

Laboratory Control Sample LCS-L768616

Parameter	Units	Spike Conc.	LCS Result	LCS %Rec	% Rec Limits
Antimony	µg/Kg	5000	4420	88.0	80-120
Arsenic	µg/Kg	2500	2320	93.0	80-120
Barium	µg/Kg	5000	4600	92.0	80-120
Beryllium	µg/Kg	2500	2550	102	80-120
Cadmium	µg/Kg	500	466	93.0	80-120
Calcium	µg/Kg	500000	509000	102	80-120
Chromium	µg/Kg	5000	4950	99.0	80-120
Cobalt	µg/Kg	5000	4880	98.0	80-120
Copper	µg/Kg	2500	2500	100	80-120
Iron	µg/Kg	500000	482000	96.0	80-120
Lead	µg/Kg	2500	2540	102	80-120
Magnesium	µg/Kg	500000	496000	99.0	80-120
Manganese	µg/Kg	5000	5030	101	80-120
Nickel	µg/Kg	2500	2490	100	80-120
Potassium	µg/Kg	500000	498000	100	80-120
Selenium	µg/Kg	5000	4600	92.0	80-120
Silver	µg/Kg	500	467	93.0	80-120
Sodium	µg/Kg	500000	495000	99.0	80-120
Thallium	µg/Kg	500	520	104	80-120
Vanadium	µg/Kg	25000	23600	94.0	80-120
Zinc	µg/Kg	25000	23400	94.0	80-120

Matrix Spike & Matrix Spike Duplicate V 89782-MS-L768616 V 89782-MSD-L768616

Parameter	Units	Result	MS Spike Conc.	MSD Spike Conc.	MS Result	MSD Result	MS %Rec	MSD %Rec	%Rec Limits	RPD	Max RPD
Aluminum	µg/Kg	19100000	483000	463000	22200000	21100000	642*	432*	75-125	5.0	80.0

* QC Fail

449 Springbrook Rd, Charlotte, NC 28217
Main 704.529.6364
www.waypointanalytical.com

Quality Control Data

Client ID: Stantec
Project Description: Eureka Mill
Report No: 24-229-0040

QC Prep: L768616
QC Prep Batch Method: 3050B
QC Analytical Batch(es): L768836
Analysis Method: 6020B
Analysis Description: Metals Analyses

Matrix Spike & Matrix Spike Duplicate V 89782-MS-L768616 V 89782-MSD-L768616

Parameter	Units	Result	MS Spike Conc.	MSD Spike Conc.	MS Result	MSD Result	MS %Rec	MSD %Rec	%Rec Limits	RPD	Max RPD
Antimony	µg/Kg	< 250	4830	4630	795	823	13.0*	14.0*	75-125	3.4	80.0
Arsenic	µg/Kg	4810	2410	2310	6040	7980	51.0*	137*	75-125	27.6	80.0
Barium	µg/Kg	123000	4830	4630	120000	134000	0.0*	238*	75-125	11.0	80.0
Beryllium	µg/Kg	565	2410	2310	2720	2620	89.0	89.0	75-125	3.7	80.0
Cadmium	µg/Kg	< 250	483	463	640	670	90.0	100	75-125	4.5	80.0
Calcium	µg/Kg	5340000	483000	463000	8160000	7160000	584*	393*	75-125	13.0	80.0
Chromium	µg/Kg	8620	4830	4630	13700	15000	105	138*	75-125	9.0	80.0
Cobalt	µg/Kg	7020	4830	4630	11000	11800	82.0	103	75-125	7.0	80.0
Copper	µg/Kg	11700	2410	2310	13500	17800	75.0	264*	75-125	27.4	80.0
Iron	µg/Kg	19600000	483000	463000	19800000	18500000	41.0*	0.0*	75-125	6.7	80.0
Lead	µg/Kg	15400	2410	2310	18100	18500	112	134*	75-125	2.1	80.0
Magnesium	µg/Kg	3650000	483000	463000	3710000	3640000	12.0*	0.0*	75-125	1.9	80.0
Manganese	µg/Kg	276000	4830	4630	263000	257000	0.0*	0.0*	75-125	2.3	80.0
Nickel	µg/Kg	11600	2410	2310	12200	13200	25.0*	69.0*	75-125	7.8	80.0
Potassium	µg/Kg	2080000	483000	463000	2650000	2440000	118	78.0	75-125	8.2	80.0
Selenium	µg/Kg	1260	4830	4630	4710	4520	71.0*	70.0*	75-125	4.1	80.0
Silver	µg/Kg	< 250	483	463	403	390	79.0	80.0	75-125	3.2	80.0
Sodium	µg/Kg	416000	483000	463000	891000	969000	98.0	119	75-125	8.3	80.0
Thallium	µg/Kg	< 250	483	463	610	584	91.0	89.0	75-125	4.3	80.0
Vanadium	µg/Kg	31100	24100	23100	51300	47700	84.0	72.0*	75-125	7.2	80.0
Zinc	µg/Kg	137000	24100	23100	172000	199000	145*	268*	75-125	14.5	80.0

Post Digestion Spike V 89782-PDS-L768616

Parameter	Units	PDS Result	% Recovery	Analyzed
Aluminum	µg/Kg	725000	101	08/23/24 23:30

* QC Fail

449 Springbrook Rd, Charlotte, NC 28217
Main 704.529.6364
www.waypointanalytical.com

Quality Control Data

Client ID: Stantec
Project Description: Eureka Mill
Report No: 24-229-0040

QC Prep: L768616
QC Prep Batch Method: 3050B
QC Analytical Batch(es): L768836
Analysis Method: 6020B
Analysis Description: Metals Analyses

Post Digestion Spike V 89782-PDS-L768616

Parameter	Units	PDS Result	% Recovery	Analyzed
Antimony	µg/Kg	2150	88.0	08/22/24 20:09
Arsenic	µg/Kg	1670	99.0	08/22/24 20:09
Barium	µg/Kg	14300	97.0	08/22/24 20:09
Beryllium	µg/Kg	1310	104	08/22/24 20:09
Cadmium	µg/Kg	250	95.0	08/22/24 20:09
Calcium	µg/Kg	799000	103	08/22/24 20:09
Chromium	µg/Kg	3130	95.0	08/22/24 20:09
Cobalt	µg/Kg	3110	100	08/22/24 20:09
Copper	µg/Kg	2330	98.0	08/22/24 20:09
Iron	µg/Kg	739000	101	08/23/24 23:30
Lead	µg/Kg	2700	98.0	08/22/24 20:09
Magnesium	µg/Kg	605000	100	08/22/24 20:09
Manganese	µg/Kg	32200	107	08/22/24 20:09
Nickel	µg/Kg	2370	100	08/22/24 20:09
Potassium	µg/Kg	455000	101	08/22/24 20:09
Selenium	µg/Kg	2580	101	08/22/24 20:09
Silver	µg/Kg	< 250	88.0	08/22/24 20:09
Sodium	µg/Kg	275000	97.0	08/22/24 20:09
Thallium	µg/Kg	256	99.0	08/22/24 20:09
Vanadium	µg/Kg	14900	98.0	08/22/24 20:09
Zinc	µg/Kg	26500	103	08/22/24 20:09

449 Springbrook Rd, Charlotte, NC 28217
Main 704.529.6364
www.waypointanalytical.com

Quality Control Data

Client ID: Stantec
Project Description: Eureka Mill
Report No: 24-229-0040

QC Prep: L769785
QC Prep Batch Method: 3005A
QC Analytical Batch(es): L770130
Analysis Method: 6020B
Analysis Description: Metals Analyses

Lab Reagent Blank LRB-L769785 Matrix: AQU
Associated Lab Samples: 89767, 89769, 89772

Parameter	Units	Blank Result	MQL	Analyzed
Aluminum	µg/L	< 100	100	08/29/24 16:49
Antimony	µg/L	< 1.00	1.00	08/29/24 16:49
Arsenic	µg/L	< 1.00	1.00	08/29/24 16:49
Barium	µg/L	< 1.00	1.00	08/29/24 16:49
Beryllium	µg/L	< 1.00	1.00	08/29/24 16:49
Cadmium	µg/L	< 1.00	1.00	08/29/24 16:49
Calcium	µg/L	< 200	200	08/29/24 16:49
Chromium	µg/L	< 1.00	1.00	08/29/24 16:49
Cobalt	µg/L	< 1.00	1.00	08/29/24 16:49
Copper	µg/L	< 1.00	1.00	08/29/24 16:49
Iron	µg/L	< 100	100	08/29/24 16:49
Lead	µg/L	< 1.00	1.00	08/29/24 16:49
Magnesium	µg/L	< 100	100	08/29/24 16:49
Manganese	µg/L	< 1.00	1.00	08/29/24 16:49
Nickel	µg/L	< 1.00	1.00	08/29/24 16:49
Potassium	µg/L	< 100	100	08/29/24 16:49
Selenium	µg/L	< 1.00	1.00	08/29/24 16:49
Silver	µg/L	< 1.00	1.00	08/29/24 16:49
Sodium	µg/L	< 100	100	08/29/24 16:49
Thallium	µg/L	< 1.00	1.00	08/29/24 16:49
Vanadium	µg/L	< 5.00	5.00	08/29/24 16:49
Zinc	µg/L	< 10.0	10.0	08/29/24 16:49

Laboratory Control Sample LCS-L769785

Parameter	Units	Spike Conc.	LCS Result	LCS %Rec	% Rec Limits
Aluminum	µg/L	10000	10100	101	80-120

449 Springbrook Rd, Charlotte, NC 28217
Main 704.529.6364
www.waypointanalytical.com

Quality Control Data

Client ID: Stantec
Project Description: Eureka Mill
Report No: 24-229-0040

QC Prep: L769785
QC Prep Batch Method: 3005A
QC Analytical Batch(es): L770130
Analysis Method: 6020B
Analysis Description: Metals Analyses

Laboratory Control Sample LCS-L769785

Parameter	Units	Spike Conc.	LCS Result	LCS %Rec	% Rec Limits
Antimony	µg/L	100	100	100	80-120
Arsenic	µg/L	50.0	50.2	100	80-120
Barium	µg/L	100	92.8	93.0	80-120
Beryllium	µg/L	50.0	50.7	101	80-120
Cadmium	µg/L	10.0	10.3	103	80-120
Calcium	µg/L	10000	10500	105	80-120
Chromium	µg/L	100	105	105	80-120
Cobalt	µg/L	100	106	106	80-120
Copper	µg/L	50.0	50.0	100	80-120
Iron	µg/L	10000	10100	101	80-120
Lead	µg/L	50.0	51.4	103	80-120
Magnesium	µg/L	10000	10200	102	80-120
Manganese	µg/L	100	103	103	80-120
Nickel	µg/L	50.0	52.2	104	80-120
Potassium	µg/L	10000	9810	98.0	80-120
Selenium	µg/L	100	103	103	80-120
Silver	µg/L	10.0	9.97	100	80-120
Sodium	µg/L	10000	9600	96.0	80-120
Thallium	µg/L	10.0	10.4	104	80-120
Vanadium	µg/L	500	496	99.0	80-120
Zinc	µg/L	500	521	104	80-120

Matrix Spike & Matrix Spike Duplicate Q 90463-MS-L769785 Q 90463-MSD-L769785

Parameter	Units	Result	MS Spike Conc.	MSD Spike Conc.	MS Result	MSD Result	MS %Rec	MSD %Rec	%Rec Limits	RPD	Max RPD
Aluminum	µg/L	8650	10000	10000	22400	22200	138*	136*	75-125	0.8	20.0

* QC Fail

Waypoint ANALYTICAL
449 Springbrook Rd, Charlotte, NC 28217
Main 704.529.6364
www.waypointanalytical.com

Quality Control Data

Client ID: Stantec
Project Description: Eureka Mill
Report No: 24-229-0040

QC Prep: L769785
QC Prep Batch Method: 3005A
QC Analytical Batch(es): L770130
Analysis Method: 6020B
Analysis Description: Metals Analyses

Matrix Spike & Matrix Spike Duplicate Q 90463-MS-L769785 Q 90463-MSD-L769785

Parameter	Units	Result	MS Spike Conc.	MSD Spike Conc.	MS Result	MSD Result	MS %Rec	MSD %Rec	%Rec Limits	RPD	Max RPD
Antimony	µg/L	< 1.00	100	100	93.7	95.7	94.0	96.0	75-125	2.1	20.0
Arsenic	µg/L	1.75	50.0	50.0	47.6	48.8	92.0	94.0	75-125	2.4	20.0
Barium	µg/L	42.9	100	100	142	145	99.0	102	75-125	2.0	20.0
Beryllium	µg/L	< 1.00	50.0	50.0	47.1	48.3	94.0	96.0	75-125	2.5	20.0
Cadmium	µg/L	< 1.00	10.0	10.0	9.78	10.1	98.0	101	75-125	3.2	20.0
Calcium	µg/L	3960	10000	10000	14200	14300	102	103	75-125	0.7	20.0
Chromium	µg/L	17.5	100	100	123	125	106	108	75-125	1.6	20.0
Cobalt	µg/L	1.22	100	100	104	105	103	104	75-125	0.9	20.0
Copper	µg/L	6.37	50.0	50.0	52.5	54.0	92.0	95.0	75-125	2.8	20.0
Iron	µg/L	5270	10000	10000	14700	15100	94.0	98.0	75-125	2.6	20.0
Lead	µg/L	2.89	50.0	50.0	53.1	54.2	100	103	75-125	2.0	20.0
Magnesium	µg/L	1140	10000	10000	10900	11000	98.0	99.0	75-125	0.9	20.0
Manganese	µg/L	24.4	100	100	127	128	103	104	75-125	0.7	20.0
Nickel	µg/L	3.43	50.0	50.0	55.3	55.9	104	105	75-125	1.0	20.0
Potassium	µg/L	1330	10000	10000	10900	11100	96.0	98.0	75-125	1.8	20.0
Selenium	µg/L	1.40	100	100	94.3	98.9	93.0	98.0	75-125	4.7	20.0
Silver	µg/L	< 1.00	10.0	10.0	9.36	9.64	94.0	96.0	75-125	2.9	20.0
Sodium	µg/L	1780	10000	10000	10800	11100	90.0	93.0	75-125	2.7	20.0
Thallium	µg/L	< 1.00	10.0	10.0	10.1	10.3	100	102	75-125	1.9	20.0
Vanadium	µg/L	21.5	500	500	489	502	94.0	96.0	75-125	2.6	20.0
Zinc	µg/L	13.5	500	500	518	535	101	104	75-125	3.2	20.0

Post Digestion Spike Q 90463-PDS-L769785

Parameter	Units	PDS Result	% Recovery	Analyzed
Aluminum	µg/L	9250	99.0	08/29/24 18:49

449 Springbrook Rd, Charlotte, NC 28217
Main 704.529.6364
www.waypointanalytical.com

Quality Control Data

Client ID: Stantec
Project Description: Eureka Mill
Report No: 24-229-0040

QC Prep: L769785
QC Prep Batch Method: 3005A
QC Analytical Batch(es): L770130
Analysis Method: 6020B
Analysis Description: Metals Analyses

Post Digestion Spike Q 90463-PDS-L769785

Parameter	Units	PDS Result	% Recovery	Analyzed
Antimony	µg/L	47.1	94.0	08/29/24 18:49
Arsenic	µg/L	24.5	95.0	08/29/24 18:49
Barium	µg/L	65.5	92.0	08/29/24 18:49
Beryllium	µg/L	24.2	97.0	08/29/24 18:49
Cadmium	µg/L	4.77	95.0	08/29/24 18:49
Calcium	µg/L	7010	100	08/29/24 18:49
Chromium	µg/L	57.2	97.0	08/29/24 18:49
Cobalt	µg/L	48.6	96.0	08/29/24 18:49
Copper	µg/L	27.6	98.0	08/29/24 18:49
Iron	µg/L	7560	99.0	08/29/24 18:49
Lead	µg/L	26.3	99.0	08/29/24 18:49
Magnesium	µg/L	5420	97.0	08/29/24 18:49
Manganese	µg/L	60.4	97.0	08/29/24 18:49
Nickel	µg/L	25.8	97.0	08/29/24 18:49
Potassium	µg/L	5490	97.0	08/29/24 18:49
Selenium	µg/L	49.8	98.0	08/29/24 18:49
Silver	µg/L	4.63	93.0	08/29/24 18:49
Sodium	µg/L	5600	95.0	08/29/24 18:49
Thallium	µg/L	5.11	101	08/29/24 18:49
Vanadium	µg/L	246	94.0	08/29/24 18:49
Zinc	µg/L	251	98.0	08/29/24 18:49

449 Springbrook Rd, Charlotte, NC 28217
Main 704.529.6364
www.waypointanalytical.com

Quality Control Data

Client ID: Stantec
Project Description: Eureka Mill
Report No: 24-229-0040

QC Prep: L768572
QC Prep Batch Method: 7470A
QC Analytical Batch(es): L768743
Analysis Method: 7470A
Analysis Description: Total Aqueous Mercury Analysis - CVAA

Lab Reagent Blank LRB-L768572 Matrix: AQU
Associated Lab Samples: 89767, 89769, 89772

Parameter	Units	Blank Result	MDL	MQL	Analyzed
Mercury (Total)	mg/L	<0.00010	0.00010	0.00020	08/22/24 13:04

Laboratory Control Sample LCS-L768572

Parameter	Units	Spike Conc.	LCS Result	LCS %Rec	% Rec Limits
Mercury (Total)	mg/L	0.00400	0.00443	111	80-120

Matrix Spike & Matrix Spike Duplicate V 89772-MS-L768572 V 89772-MSD-L768572

Parameter	Units	Result	MS Spike Conc.	MSD Spike Conc.	MS Result	MSD Result	MS %Rec	MSD %Rec	%Rec Limits	RPD	Max RPD
Mercury (Total)	mg/L	< 0.00010	0.00400	0.00400	0.00364	0.00381	91.0	95.0	80-120	4.5	20.0

Post Digestion Spike V 89772-PDS-L768572

Parameter	Units	PDS Result	% Recovery	Analyzed
Mercury (Total)	mg/L	0.00518	104	08/22/24 13:30

449 Springbrook Rd, Charlotte, NC 28217
Main 704.529.6364
www.waypointanalytical.com

Quality Control Data

Client ID: Stantec
Project Description: Eureka Mill
Report No: 24-229-0040

QC Prep: V51177
QC Prep Batch Method: 7471B (Prep)
QC Analytical Batch(es): V51208
Analysis Method: 7471B
Analysis Description: Solids Total Mercury Analysis - CVAA

Lab Reagent Blank LRB-V51177 Matrix: SOL
Associated Lab Samples: 89768, 89770, 89771, 89776, 89782

Parameter	Units	Blank Result	MDL	MQL	Analyzed
Mercury (Total)	mg/Kg	<0.0120	0.0120	0.0300	08/22/24 15:32

Laboratory Control Sample LCS-V51177

Parameter	Units	Spike Conc.	LCS Result	LCS %Rec	% Rec Limits
Mercury (Total)	mg/Kg	0.417	0.424	102	80-120

Matrix Spike & Matrix Spike Duplicate V 89870-MS-V51177 V 89870-MSD-V51177

Parameter	Units	Result	MS Spike Conc.	MSD Spike Conc.	MS Result	MSD Result	MS %Rec	MSD %Rec	%Rec Limits	RPD	Max RPD
Mercury (Total)	mg/Kg	0.0712	0.417	0.417	0.465	0.470	95.0	96.0	80-120	1.0	20.0

Post Digestion Spike V 89870-PDS-V51177

Parameter	Units	PDS Result	% Recovery	Analyzed
Mercury (Total)	mg/Kg	0.222	95.0	08/22/24 16:11

449 Springbrook Rd, Charlotte, NC 28217
Main 704.529.6364
www.waypointanalytical.com

Quality Control Data

Client ID: Stantec
Project Description: Eureka Mill
Report No: 24-229-0040

QC Prep: V51079
QC Prep Batch Method: 5035
QC Analytical Batch(es): V51080
Analysis Method: 8260D
Analysis Description: Volatile Organic Compounds - GC/MS

Lab Reagent Blank LRB-V51079 Matrix: SOL
Associated Lab Samples: 89768, 89770, 89771, 89776

Parameter	Units	Blank Result	MDL	MQL	Analyzed	% Recovery	% Rec Limits
Acetone	mg/Kg	<0.002	0.002	0.020	08/20/24 19:18		
Benzene	mg/Kg	<0.0006	0.0006	0.005	08/20/24 19:18		
Bromochloromethane	mg/Kg	<0.0008	0.0008	0.005	08/20/24 19:18		
Bromodichloromethane	mg/Kg	<0.001	0.001	0.005	08/20/24 19:18		
Bromoform	mg/Kg	<0.001	0.001	0.005	08/20/24 19:18		
Bromomethane	mg/Kg	<0.001	0.001	0.010	08/20/24 19:18		
Carbon Disulfide	mg/Kg	<0.0006	0.0006	0.005	08/20/24 19:18		
Carbon Tetrachloride	mg/Kg	<0.001	0.001	0.005	08/20/24 19:18		
Chlorobenzene	mg/Kg	<0.0007	0.0007	0.005	08/20/24 19:18		
Chlorodibromomethane	mg/Kg	<0.0009	0.0009	0.005	08/20/24 19:18		
Chloroethane	mg/Kg	<0.0009	0.0009	0.010	08/20/24 19:18		
Chloroform	mg/Kg	<0.001	0.001	0.005	08/20/24 19:18		
Chloromethane	mg/Kg	<0.0006	0.0006	0.010	08/20/24 19:18		
1,2-Dibromo-3-Chloropropane	mg/Kg	<0.0004	0.0004	0.010	08/20/24 19:18		
1,2-Dibromoethane	mg/Kg	<0.0006	0.0006	0.005	08/20/24 19:18		
1,2-Dichlorobenzene	mg/Kg	<0.0003	0.0003	0.005	08/20/24 19:18		
1,3-Dichlorobenzene	mg/Kg	<0.0004	0.0004	0.005	08/20/24 19:18		
1,4-Dichlorobenzene	mg/Kg	<0.0006	0.0006	0.005	08/20/24 19:18		
Dichlorodifluoromethane	mg/Kg	<0.001	0.001	0.010	08/20/24 19:18		
1,1-Dichloroethane	mg/Kg	<0.0008	0.0008	0.005	08/20/24 19:18		
1,2-Dichloroethane	mg/Kg	<0.001	0.001	0.005	08/20/24 19:18		
1,1-Dichloroethene	mg/Kg	<0.0007	0.0007	0.005	08/20/24 19:18		
cis-1,2-Dichloroethene	mg/Kg	<0.0008	0.0008	0.005	08/20/24 19:18		
trans-1,2-Dichloroethene	mg/Kg	<0.001	0.001	0.005	08/20/24 19:18		
1,2-Dichloropropane	mg/Kg	<0.0004	0.0004	0.005	08/20/24 19:18		
cis-1,3-Dichloropropene	mg/Kg	<0.0005	0.0005	0.005	08/20/24 19:18		
trans-1,3-Dichloropropene	mg/Kg	<0.0008	0.0008	0.005	08/20/24 19:18		

449 Springbrook Rd, Charlotte, NC 28217
Main 704.529.6364
www.waypointanalytical.com

Quality Control Data

Client ID: Stantec
Project Description: Eureka Mill
Report No: 24-229-0040

QC Prep: V51079
QC Prep Batch Method: 5035
QC Analytical Batch(es): V51080
Analysis Method: 8260D
Analysis Description: Volatile Organic Compounds - GC/MS

Lab Reagent Blank LRB-V51079 Matrix: SOL
Associated Lab Samples: 89768, 89770, 89771, 89776

Parameter	Units	Blank Result	MDL	MQL	Analyzed	% Recovery	% Rec Limits
1,4-Dioxane	mg/Kg	<0.014	0.014	0.100	08/20/24 19:18		
Ethylbenzene	mg/Kg	<0.0006	0.0006	0.005	08/20/24 19:18		
1,1,2-Trichloro-1,2,2-trifluoroethane	mg/Kg	<0.001	0.001	0.010	08/20/24 19:18		
2-Hexanone	mg/Kg	<0.0006	0.0006	0.020	08/20/24 19:18		
Isopropylbenzene	mg/Kg	<0.0005	0.0005	0.005	08/20/24 19:18		
Methyl Ethyl Ketone (MEK)	mg/Kg	<0.0007	0.0007	0.020	08/20/24 19:18		
Methyl Acetate	mg/Kg	<0.0008	0.0008	0.005	08/20/24 19:18		
Methyl tert-butyl ether (MTBE)	mg/Kg	<0.0006	0.0006	0.005	08/20/24 19:18		
4-Methyl-2-Pentanone	mg/Kg	<0.015	0.015	0.020	08/20/24 19:18		
Methylcyclohexane	mg/Kg	<0.0008	0.0008	0.005	08/20/24 19:18		
Methylene Chloride	mg/Kg	<0.001	0.001	0.010	08/20/24 19:18		
Styrene	mg/Kg	<0.001	0.001	0.005	08/20/24 19:18		
1,1,2,2-Tetrachloroethane	mg/Kg	<0.0003	0.0003	0.005	08/20/24 19:18		
Tetrachloroethene	mg/Kg	<0.0009	0.0009	0.005	08/20/24 19:18		
Toluene	mg/Kg	<0.0007	0.0007	0.005	08/20/24 19:18		
1,2,3-Trichlorobenzene	mg/Kg	<0.0005	0.0005	0.010	08/20/24 19:18		
1,2,4-Trichlorobenzene	mg/Kg	<0.0006	0.0006	0.010	08/20/24 19:18		
1,1,1-Trichloroethane	mg/Kg	<0.001	0.001	0.005	08/20/24 19:18		
1,1,2-Trichloroethane	mg/Kg	<0.0005	0.0005	0.005	08/20/24 19:18		
Trichloroethene	mg/Kg	<0.0009	0.0009	0.005	08/20/24 19:18		
Trichlorofluoromethane	mg/Kg	<0.002	0.002	0.010	08/20/24 19:18		
Vinyl Chloride	mg/Kg	<0.0005	0.0005	0.010	08/20/24 19:18		
o-Xylene	mg/Kg	<0.0005	0.0005	0.005	08/20/24 19:18		
m,p-Xylene	mg/Kg	<0.001	0.001	0.010	08/20/24 19:18		
4-Bromofluorobenzene (S)					08/20/24 19:18	105	70-130
Dibromofluoromethane (S)					08/20/24 19:18	102	84-123

Waypoint ANALYTICAL
449 Springbrook Rd, Charlotte, NC 28217
Main 704.529.6364
www.waypointanalytical.com

Quality Control Data

Client ID: Stantec
Project Description: Eureka Mill
Report No: 24-229-0040

QC Prep: V51079
QC Prep Batch Method: 5035
QC Analytical Batch(es): V51080
Analysis Method: 8260D
Analysis Description: Volatile Organic Compounds - GC/MS

Lab Reagent Blank LRB-V51079 Matrix: SOL
Associated Lab Samples: 89768, 89770, 89771, 89776

Parameter	Units	Blank Result	MDL	MQL	Analyzed	% Recovery	% Rec Limits
Toluene-d8 (S)					08/20/24 19:18	100	76-129

Laboratory Control Sample & LCSD LCS-V51079 LCSD-V51079

Parameter	Units	Spike Conc.	LCS Result	LCSD Result	LCS %Rec	LCSD % Rec	% Rec Limits	RPD	Max RPD
Acetone	mg/Kg	0.100	0.129	0.122	129	122	29-198	5.5	20
Benzene	mg/Kg	0.050	0.053	0.052	107	105	74-127	2.0	20
Bromochloromethane	mg/Kg	0.050	0.056	0.056	113	114	72-134	1.0	20
Bromodichloromethane	mg/Kg	0.050	0.054	0.054	109	109	75-122	0.5	20
Bromoform	mg/Kg	0.050	0.054	0.051	109	103	66-135	5.6	20
Bromomethane	mg/Kg	0.050	0.048	0.045	96.0	91.0	20-180	5.3	20
Carbon Disulfide	mg/Kg	0.050	0.052	0.049	105	99.4	61-129	5.0	20
Carbon Tetrachloride	mg/Kg	0.050	0.052	0.050	104	100	64-143	4.3	20
Chlorobenzene	mg/Kg	0.050	0.051	0.049	104	99.0	74-118	4.7	20
Chlorodibromomethane	mg/Kg	0.050	0.056	0.055	114	111	73-122	2.8	20
Chloroethane	mg/Kg	0.050	0.054	0.052	109	104	33-149	3.9	20
Chloroform	mg/Kg	0.050	0.052	0.053	106	107	73-127	0.9	20
Chloromethane	mg/Kg	0.050	0.056	0.054	113	108	45-143	4.3	20
1,2-Dibromo-3-Chloropropane	mg/Kg	0.050	0.063	0.059	128	120	55-157	6.6	20
1,2-Dibromoethane	mg/Kg	0.050	0.055	0.052	111	105	70-132	5.3	20
1,2-Dichlorobenzene	mg/Kg	0.050	0.057	0.054	115	108	72-123	5.7	20
1,3-Dichlorobenzene	mg/Kg	0.050	0.055	0.051	112	104	71-120	7.4	20
1,4-Dichlorobenzene	mg/Kg	0.050	0.054	0.050	108	101	71-123	6.8	20
Dichlorodifluoromethane	mg/Kg	0.050	0.052	0.049	106	99.0	26-146	6.4	20
1,1-Dichloroethane	mg/Kg	0.050	0.054	0.052	109	105	74-127	4.1	20
1,2-Dichloroethane	mg/Kg	0.050	0.055	0.056	112	114	68-128	1.7	20

Waypoint ANALYTICAL
449 Springbrook Rd, Charlotte, NC 28217
Main 704.529.6364
www.waypointanalytical.com

Quality Control Data

Client ID: Stantec
Project Description: Eureka Mill
Report No: 24-229-0040

QC Prep: V51079
QC Prep Batch Method: 5035
QC Analytical Batch(es): V51080
Analysis Method: 8260D
Analysis Description: Volatile Organic Compounds - GC/MS

Laboratory Control Sample & LCSD LCS-V51079 LCSD-V51079

Parameter	Units	Spike Conc.	LCS Result	LCSD Result	LCS %Rec	LCSD % Rec	% Rec Limits	RPD	Max RPD
1,1-Dichloroethene	mg/Kg	0.050	0.053	0.051	108	102	67-149	5.1	20
cis-1,2-Dichloroethene	mg/Kg	0.050	0.055	0.054	110	109	76-134	1.0	20
trans-1,2-Dichloroethene	mg/Kg	0.050	0.054	0.052	109	105	73-132	3.9	20
1,2-Dichloropropane	mg/Kg	0.050	0.054	0.055	109	110	73-130	0.9	20
cis-1,3-Dichloropropene	mg/Kg	0.050	0.057	0.057	114	115	71-125	0.8	20
trans-1,3-Dichloropropene	mg/Kg	0.050	0.054	0.053	108	107	68-123	1.3	20
1,4-Dioxane	mg/Kg	0.500	0.621	0.691	124	138*	70-130	10.6	20
Ethylbenzene	mg/Kg	0.050	0.051	0.048	104	96.8	74-128	6.9	20
1,1,2-Trichloro-1,2,2-trifluoroethane	mg/Kg	0.050	0.052	0.049	104	99.6	70-130	4.5	20
2-Hexanone	mg/Kg	0.050	0.070	0.062	140	125	61-157	11.4	20
Isopropylbenzene	mg/Kg	0.050	0.055	0.050	111	101	68-126	9.6	20
Methyl Ethyl Ketone (MEK)	mg/Kg	0.050	0.050	0.046	101	92.4	63-149	8.4	20
Methyl Acetate	mg/Kg	0.050	0.062	0.050	124	101	70-130	20.6*	20
Methyl tert-butyl ether (MTBE)	mg/Kg	0.050	0.059	0.058	118	116	70-130	2.0	20
4-Methyl-2-Pentanone	mg/Kg	0.050	0.069	0.065	139	132	57-162	5.4	20
Methylcyclohexane	mg/Kg	0.050	0.047	0.045	95.0	90.0	70-130	5.4	20
Methylene Chloride	mg/Kg	0.050	0.054	0.054	108	109	74-129	1.1	20
Styrene	mg/Kg	0.050	0.048	0.047	97.0	95.6	77-121	1.4	20
1,1,2,2-Tetrachloroethane	mg/Kg	0.050	0.065	0.060	131*	120	56-126	8.1	20
Tetrachloroethene	mg/Kg	0.050	0.052	0.050	106	100	68-130	5.2	20
Toluene	mg/Kg	0.050	0.051	0.051	104	103	71-129	0.9	20
1,2,3-Trichlorobenzene	mg/Kg	0.050	0.062	0.063	126	126	68-130	0.1	20
1,2,4-Trichlorobenzene	mg/Kg	0.050	0.062	0.058	124	116	66-125	6.8	20
1,1,1-Trichloroethane	mg/Kg	0.050	0.053	0.050	106	102	67-131	4.2	20
1,1,2-Trichloroethane	mg/Kg	0.050	0.058	0.056	117	113	70-133	3.6	20
Trichloroethene	mg/Kg	0.050	0.052	0.051	105	102	75-133	3.2	20

* QC Fail

449 Springbrook Rd, Charlotte, NC 28217
Main 704.529.6364
www.waypointanalytical.com

Quality Control Data

Client ID: **Stantec**
Project Description: **Eureka Mill**
Report No: **24-229-0040**

QC Prep: V51079
QC Prep Batch Method: 5035
QC Analytical Batch(es): V51080
Analysis Method: 8260D
Analysis Description: Volatile Organic Compounds - GC/MS

Laboratory Control Sample & LCSD LCS-V51079 LCSD-V51079

Parameter	Units	Spike Conc.	LCS Result	LCSD Result	LCS %Rec	LCSD % Rec	% Rec Limits	RPD	Max RPD
Trichlorofluoromethane	mg/Kg	0.050	0.052	0.050	105	100	44-146	4.8	20
Vinyl Chloride	mg/Kg	0.050	0.056	0.053	112	106	48-147	5.6	20
o-Xylene	mg/Kg	0.050	0.052	0.050	105	100	74-126	5.0	20
m,p-Xylene	mg/Kg	0.100	0.106	0.100	106	100	75-124	5.8	20
4-Bromofluorobenzene (S)					104	103	70-130		
Dibromofluoromethane (S)					101	101	84-123		
Toluene-d8 (S)					101	97.2	76-129		

449 Springbrook Rd, Charlotte, NC 28217
Main 704.529.6364
www.waypointanalytical.com

Quality Control Data

Client ID: Stantec
Project Description: Eureka Mill
Report No: 24-229-0040

QC Prep: V51181
QC Prep Batch Method: 5030B
QC Analytical Batch(es): V51188
Analysis Method: 8260D
Analysis Description: Volatile Organic Compounds - GC/MS

Lab Reagent Blank LRB-V51181 Matrix: AQU
Associated Lab Samples: 89767, 89773, 89774, 89775

Parameter	Units	Blank Result	MDL	MQL	Analyzed	% Recovery	% Rec Limits
Acetone	µg/L	<1.80	1.80	5.00	08/21/24 19:58		
Benzene	µg/L	<0.180	0.180	0.500	08/21/24 19:58		
Bromochloromethane	µg/L	<0.420	0.420	1.00	08/21/24 19:58		
Bromodichloromethane	µg/L	<0.160	0.160	0.500	08/21/24 19:58		
Bromoform	µg/L	<1.50	1.50	5.00	08/21/24 19:58		
Bromomethane	µg/L	<0.280	0.280	1.00	08/21/24 19:58		
Carbon Disulfide	µg/L	<0.150	0.150	5.00	08/21/24 19:58		
Carbon Tetrachloride	µg/L	<0.180	0.180	0.500	08/21/24 19:58		
Chlorobenzene	µg/L	<0.190	0.190	0.500	08/21/24 19:58		
Chlorodibromomethane	µg/L	<0.190	0.190	0.500	08/21/24 19:58		
Chloroethane	µg/L	<0.430	0.430	1.00	08/21/24 19:58		
Chloroform	µg/L	<0.220	0.220	0.500	08/21/24 19:58		
Chloromethane	µg/L	<0.220	0.220	0.500	08/21/24 19:58		
Cyclohexane	µg/L	<0.170	0.170	1.00	08/21/24 19:58		
1,2-Dibromo-3-Chloropropane	µg/L	<1.10	1.10	2.00	08/21/24 19:58		
1,2-Dibromoethane	µg/L	<0.200	0.200	0.500	08/21/24 19:58		
1,2-Dichlorobenzene	µg/L	<0.220	0.220	0.500	08/21/24 19:58		
1,3-Dichlorobenzene	µg/L	<0.190	0.190	0.500	08/21/24 19:58		
1,4-Dichlorobenzene	µg/L	<0.210	0.210	0.500	08/21/24 19:58		
Dichlorodifluoromethane	µg/L	<1.20	1.20	5.00	08/21/24 19:58		
1,1-Dichloroethane	µg/L	<0.240	0.240	0.500	08/21/24 19:58		
1,2-Dichloroethane	µg/L	<0.150	0.150	0.500	08/21/24 19:58		
1,1-Dichloroethene	µg/L	<0.150	0.150	0.500	08/21/24 19:58		
cis-1,2-Dichloroethene	µg/L	<0.200	0.200	0.500	08/21/24 19:58		
trans-1,2-Dichloroethene	µg/L	<0.180	0.180	0.500	08/21/24 19:58		
1,2-Dichloropropane	µg/L	<0.190	0.190	0.500	08/21/24 19:58		
cis-1,3-Dichloropropene	µg/L	<0.210	0.210	0.500	08/21/24 19:58		

449 Springbrook Rd, Charlotte, NC 28217
Main 704.529.6364
www.waypointanalytical.com

Quality Control Data

Client ID: Stantec
Project Description: Eureka Mill
Report No: 24-229-0040

QC Prep: V51181
QC Prep Batch Method: 5030B
QC Analytical Batch(es): V51188
Analysis Method: 8260D
Analysis Description: Volatile Organic Compounds - GC/MS

Lab Reagent Blank LRB-V51181 Matrix: AQU
Associated Lab Samples: 89767, 89773, 89774, 89775

Parameter	Units	Blank Result	MDL	MQL	Analyzed	% Recovery	% Rec Limits
trans-1,3-Dichloropropene	µg/L	<0.150	0.150	0.500	08/21/24 19:58		
1,4-Dioxane	µg/L	<16.0	16.0	150	08/21/24 19:58		
Ethylbenzene	µg/L	<0.170	0.170	0.500	08/21/24 19:58		
1,1,2-Trichloro-1,2,2-trifluoroethane	µg/L	<0.200	0.200	5.00	08/21/24 19:58		
2-Hexanone	µg/L	<0.380	0.380	5.00	08/21/24 19:58		
Isopropylbenzene	µg/L	<0.180	0.180	5.00	08/21/24 19:58		
Methyl Ethyl Ketone (MEK)	µg/L	<0.710	0.710	5.00	08/21/24 19:58		
Methyl Acetate	µg/L	<1.70	1.70	5.00	08/21/24 19:58		
Methyl tert-butyl ether (MTBE)	µg/L	<0.140	0.140	0.500	08/21/24 19:58		
4-Methyl-2-Pentanone	µg/L	<1.00	1.00	5.00	08/21/24 19:58		
Methylcyclohexane	µg/L	<0.700	0.700	5.00	08/21/24 19:58		
Methylene Chloride	µg/L	<0.330	0.330	1.00	08/21/24 19:58		
Styrene	µg/L	<0.220	0.220	0.500	08/21/24 19:58		
1,1,2,2-Tetrachloroethane	µg/L	<0.160	0.160	0.500	08/21/24 19:58		
Tetrachloroethene	µg/L	<0.220	0.220	0.500	08/21/24 19:58		
Toluene	µg/L	<0.220	0.220	0.500	08/21/24 19:58		
1,2,3-Trichlorobenzene	µg/L	<0.380	0.380	2.00	08/21/24 19:58		
1,2,4-Trichlorobenzene	µg/L	<0.310	0.310	1.00	08/21/24 19:58		
1,1,1-Trichloroethane	µg/L	<0.160	0.160	0.500	08/21/24 19:58		
1,1,2-Trichloroethane	µg/L	<0.096	0.096	0.500	08/21/24 19:58		
Trichloroethene	µg/L	<0.180	0.180	0.500	08/21/24 19:58		
Trichlorofluoromethane	µg/L	<0.180	0.180	0.500	08/21/24 19:58		
Vinyl Chloride	µg/L	<0.170	0.170	0.500	08/21/24 19:58		
o-Xylene	µg/L	<0.210	0.210	0.500	08/21/24 19:58		
m,p-Xylene	µg/L	<0.420	0.420	1.00	08/21/24 19:58		
4-Bromofluorobenzene (S)					08/21/24 19:58	89.2	70-130
Dibromofluoromethane (S)					08/21/24 19:58	86.2	70-130

Waypoint ANALYTICAL
449 Springbrook Rd, Charlotte, NC 28217
Main 704.529.6364
www.waypointanalytical.com

Quality Control Data

Client ID: Stantec
Project Description: Eureka Mill
Report No: 24-229-0040

QC Prep: V51181
QC Prep Batch Method: 5030B
QC Analytical Batch(es): V51188
Analysis Method: 8260D
Analysis Description: Volatile Organic Compounds - GC/MS

Lab Reagent Blank LRB-V51181 Matrix: AQU
Associated Lab Samples: 89767, 89773, 89774, 89775

Parameter	Units	Blank Result	MDL	MQL	Analyzed	% Recovery	% Rec Limits
1,2-Dichloroethane - d4 (S)					08/21/24 19:58	73.8	70-130
Toluene-d8 (S)					08/21/24 19:58	75.8	70-130

Laboratory Control Sample & LCSD LCS-V51181 LCSD-V51181

Parameter	Units	Spike Conc.	LCS Result	LCSD Result	LCS %Rec	LCSD % Rec	% Rec Limits	RPD	Max RPD
Acetone	µg/L	40.0	54.2	51.3	136	128	40-166	5.4	20.0
Benzene	µg/L	20.0	25.8	25.1	129*	126	77-128	2.7	20.0
Bromochloromethane	µg/L	20.0	26.4	26.5	132	133	78-135	0.3	20.0
Bromodichloromethane	µg/L	20.0	25.1	24.2	126	121	76-138	3.6	20.0
Bromoform	µg/L	20.0	18.9	18.5	94.5	92.5	71-135	2.1	20.0
Bromomethane	µg/L	20.0	17.4	17.0	87.0	85.0	41-168	2.3	20.0
Carbon Disulfide	µg/L	20.0	25.1	24.3	126	122	59-135	3.2	20.0
Carbon Tetrachloride	µg/L	20.0	23.5	22.5	118	113	72-142	4.3	20.0
Chlorobenzene	µg/L	20.0	20.1	19.5	101	97.5	78-119	3.0	20.0
Chlorodibromomethane	µg/L	20.0	19.2	18.8	96.0	94.0	75-134	2.1	20.0
Chloroethane	µg/L	20.0	26.4	24.7	132	124	57-142	6.6	20.0
Chloroform	µg/L	20.0	24.5	23.7	123	119	77-130	3.3	20.0
Chloromethane	µg/L	20.0	26.3	24.6	132	123	47-145	6.6	20.0
Cyclohexane	µg/L	20.0	24.6	23.2	123	116	70-130	5.8	20.0
1,2-Dibromo-3-Chloropropane	µg/L	20.0	18.9	18.4	94.5	92.0	63-134	2.6	20.0
1,2-Dibromoethane	µg/L	20.0	20.1	19.9	101	99.5	77-135	1.0	20.0
1,2-Dichlorobenzene	µg/L	20.0	17.4	17.5	87.0	87.5	78-128	0.5	20.0
1,3-Dichlorobenzene	µg/L	20.0	17.1	17.1	85.5	85.5	77-125	0.0	20.0
1,4-Dichlorobenzene	µg/L	20.0	17.0	17.0	85.0	85.0	75-126	0.0	20.0
Dichlorodifluoromethane	µg/L	20.0	25.7	24.3	129	122	28-163	5.6	20.0

* QC Fail

Waypoint ANALYTICAL
449 Springbrook Rd, Charlotte, NC 28217
Main 704.529.6364
www.waypointanalytical.com

Quality Control Data

Client ID: Stantec
Project Description: Eureka Mill
Report No: 24-229-0040

QC Prep: V51181
QC Prep Batch Method: 5030B
QC Analytical Batch(es): V51188
Analysis Method: 8260D
Analysis Description: Volatile Organic Compounds - GC/MS

Laboratory Control Sample & LCSD LCS-V51181 LCSD-V51181

Parameter	Units	Spike Conc.	LCS Result	LCSD Result	LCS %Rec	LCSD % Rec	% Rec Limits	RPD	Max RPD
1,1-Dichloroethane	µg/L	20.0	25.1	24.1	126	121	70-130	4.0	20.0
1,2-Dichloroethane	µg/L	20.0	23.8	23.0	119	115	68-131	3.4	20.0
1,1-Dichloroethene	µg/L	20.0	23.3	22.4	117	112	70-154	3.9	20.0
cis-1,2-Dichloroethene	µg/L	20.0	25.2	24.0	126	120	76-141	4.8	20.0
trans-1,2-Dichloroethene	µg/L	20.0	24.2	23.2	121	116	76-135	4.2	20.0
1,2-Dichloropropane	µg/L	20.0	25.9	25.3	130	127	77-130	2.3	20.0
cis-1,3-Dichloropropene	µg/L	20.0	24.9	24.4	125	122	65-140	2.0	20.0
trans-1,3-Dichloropropene	µg/L	20.0	25.5	24.4	128	122	67-140	4.4	20.0
1,4-Dioxane	µg/L	200	327	339	164*	170*	70-130	3.6	20.0
Ethylbenzene	µg/L	20.0	19.0	18.6	95.0	93.0	80-127	2.1	20.0
1,1,2-Trichloro-1,2,2-trifluoroethane	µg/L	20.0	25.0	23.6	125	118	70-130	5.7	20.0
2-Hexanone	µg/L	20.0	19.2	19.1	96.0	95.5	64-137	0.5	20.0
Isopropylbenzene	µg/L	20.0	16.5	16.2	82.5	81.0	70-130	1.8	20.0
Methyl Ethyl Ketone (MEK)	µg/L	20.0	24.9	25.4	125	127	71-134	1.9	20.0
Methyl Acetate	µg/L	20.0	23.3	24.8	117	124	70-130	6.2	20.0
Methyl tert-butyl ether (MTBE)	µg/L	20.0	25.6	24.9	128	125	68-135	2.7	20.0
4-Methyl-2-Pentanone	µg/L	20.0	25.7	25.3	129	127	69-134	1.5	20.0
Methylcyclohexane	µg/L	20.0	24.3	23.4	122	117	70-130	3.7	20.0
Methylene Chloride	µg/L	20.0	24.7	24.4	124	122	73-131	1.2	20.0
Styrene	µg/L	20.0	20.4	20.0	102	100	78-129	1.9	20.0
1,1,2,2-Tetrachloroethane	µg/L	20.0	16.8	17.3	84.0	86.5	62-127	2.9	20.0
Tetrachloroethene	µg/L	20.0	19.1	18.7	95.5	93.5	80-129	2.1	20.0
Toluene	µg/L	20.0	25.5	24.8	128	124	76-131	2.7	20.0
1,2,3-Trichlorobenzene	µg/L	20.0	20.3	20.6	102	103	58-144	1.4	20.0
1,2,4-Trichlorobenzene	µg/L	20.0	19.1	18.3	95.5	91.5	66-139	4.2	20.0
1,1,1-Trichloroethane	µg/L	20.0	23.0	22.5	115	113	75-135	2.1	20.0

* QC Fail

449 Springbrook Rd, Charlotte, NC 28217
Main 704.529.6364
www.waypointanalytical.com

Quality Control Data

Client ID: Stantec
Project Description: Eureka Mill
Report No: 24-229-0040

QC Prep: V51181
QC Prep Batch Method: 5030B
QC Analytical Batch(es): V51188
Analysis Method: 8260D
Analysis Description: Volatile Organic Compounds - GC/MS

Laboratory Control Sample & LCSD LCS-V51181 LCSD-V51181

Parameter	Units	Spike Conc.	LCS Result	LCSD Result	LCS %Rec	LCSD % Rec	% Rec Limits	RPD	Max RPD
1,1,2-Trichloroethane	µg/L	20.0	26.3	26.0	132	130	70-140	1.1	20.0
Trichloroethene	µg/L	20.0	25.6	25.0	128	125	77-133	2.3	20.0
Trichlorofluoromethane	µg/L	20.0	26.5	24.3	133	122	62-148	8.6	20.0
Vinyl Chloride	µg/L	20.0	26.2	25.1	131	126	57-141	4.2	20.0
o-Xylene	µg/L	20.0	19.2	18.9	96.0	94.5	78-128	1.5	20.0
m,p-Xylene	µg/L	40.0	40.6	39.9	102	99.7	77-133	1.7	20.0
4-Bromofluorobenzene (S)					90.4	92.2	70-130		
Dibromofluoromethane (S)					85.4	85.6	70-130		
1,2-Dichloroethane - d4 (S)					76.2	75.4	70-130		
Toluene-d8 (S)					76.0	77.4	70-130		

449 Springbrook Rd, Charlotte, NC 28217
Main 704.529.6364
www.waypointanalytical.com

Quality Control Data

Client ID: Stantec
Project Description: Eureka Mill
Report No: 24-229-0040

QC Prep: V51228
QC Prep Batch Method: 5030B
QC Analytical Batch(es): V51294
Analysis Method: 8260D
Analysis Description: Volatile Organic Compounds - GC/MS

Lab Reagent Blank LRB-V51228 Matrix: AQU
Associated Lab Samples: 89767, 89769, 89772

Parameter	Units	Blank Result	MDL	MQL	Analyzed	% Recovery	% Rec Limits
Acetone	µg/L	<1.80	1.80	5.00	08/23/24 06:25		
Benzene	µg/L	<0.180	0.180	0.500	08/23/24 06:25		
Bromochloromethane	µg/L	<0.420	0.420	1.00	08/23/24 06:25		
Bromodichloromethane	µg/L	<0.160	0.160	0.500	08/23/24 06:25		
Bromoform	µg/L	<1.50	1.50	5.00	08/23/24 06:25		
Bromomethane	µg/L	<0.280	0.280	1.00	08/23/24 06:25		
Carbon Disulfide	µg/L	<0.150	0.150	5.00	08/23/24 06:25		
Carbon Tetrachloride	µg/L	<0.180	0.180	0.500	08/23/24 06:25		
Chlorobenzene	µg/L	<0.190	0.190	0.500	08/23/24 06:25		
Chlorodibromomethane	µg/L	<0.190	0.190	0.500	08/23/24 06:25		
Chloroethane	µg/L	<0.430	0.430	1.00	08/23/24 06:25		
Chloroform	µg/L	<0.220	0.220	0.500	08/23/24 06:25		
Chloromethane	µg/L	<0.220	0.220	0.500	08/23/24 06:25		
Cyclohexane	µg/L	<0.170	0.170	1.00	08/23/24 06:25		
1,2-Dibromo-3-Chloropropane	µg/L	<1.10	1.10	2.00	08/23/24 06:25		
1,2-Dibromoethane	µg/L	<0.200	0.200	0.500	08/23/24 06:25		
1,2-Dichlorobenzene	µg/L	<0.220	0.220	0.500	08/23/24 06:25		
1,3-Dichlorobenzene	µg/L	<0.190	0.190	0.500	08/23/24 06:25		
1,4-Dichlorobenzene	µg/L	<0.210	0.210	0.500	08/23/24 06:25		
Dichlorodifluoromethane	µg/L	<1.20	1.20	5.00	08/23/24 06:25		
1,1-Dichloroethane	µg/L	<0.240	0.240	0.500	08/23/24 06:25		
1,2-Dichloroethane	µg/L	<0.150	0.150	0.500	08/23/24 06:25		
1,1-Dichloroethene	µg/L	<0.150	0.150	0.500	08/23/24 06:25		
cis-1,2-Dichloroethene	µg/L	<0.200	0.200	0.500	08/23/24 06:25		
trans-1,2-Dichloroethene	µg/L	<0.180	0.180	0.500	08/23/24 06:25		
1,2-Dichloropropane	µg/L	<0.190	0.190	0.500	08/23/24 06:25		
cis-1,3-Dichloropropene	µg/L	<0.210	0.210	0.500	08/23/24 06:25		

Waypoint ANALYTICAL
449 Springbrook Rd, Charlotte, NC 28217
Main 704.529.6364
www.waypointanalytical.com

Quality Control Data

Client ID: Stantec
Project Description: Eureka Mill
Report No: 24-229-0040

QC Prep: V51228
QC Prep Batch Method: 5030B
QC Analytical Batch(es): V51294
Analysis Method: 8260D
Analysis Description: Volatile Organic Compounds - GC/MS

Lab Reagent Blank LRB-V51228 Matrix: AQU
Associated Lab Samples: 89767, 89769, 89772

Parameter	Units	Blank Result	MDL	MQL	Analyzed	% Recovery	% Rec Limits
trans-1,3-Dichloropropene	µg/L	<0.150	0.150	0.500	08/23/24 06:25		
1,4-Dioxane	µg/L	<16.0	16.0	150	08/23/24 06:25		
Ethylbenzene	µg/L	<0.170	0.170	0.500	08/23/24 06:25		
1,1,2-Trichloro-1,2,2-trifluoroethane	µg/L	<0.200	0.200	5.00	08/23/24 06:25		
2-Hexanone	µg/L	<0.380	0.380	5.00	08/23/24 06:25		
Isopropylbenzene	µg/L	<0.180	0.180	5.00	08/23/24 06:25		
Methyl Ethyl Ketone (MEK)	µg/L	<0.710	0.710	5.00	08/23/24 06:25		
Methyl Acetate	µg/L	<1.70	1.70	5.00	08/23/24 06:25		
Methyl tert-butyl ether (MTBE)	µg/L	<0.140	0.140	0.500	08/23/24 06:25		
4-Methyl-2-Pentanone	µg/L	<1.00	1.00	5.00	08/23/24 06:25		
Methylcyclohexane	µg/L	<0.700	0.700	5.00	08/23/24 06:25		
Methylene Chloride	µg/L	<0.330	0.330	1.00	08/23/24 06:25		
Styrene	µg/L	<0.220	0.220	0.500	08/23/24 06:25		
1,1,2,2-Tetrachloroethane	µg/L	<0.160	0.160	0.500	08/23/24 06:25		
Tetrachloroethene	µg/L	<0.220	0.220	0.500	08/23/24 06:25		
Toluene	µg/L	<0.220	0.220	0.500	08/23/24 06:25		
1,2,3-Trichlorobenzene	µg/L	<0.380	0.380	2.00	08/23/24 06:25		
1,2,4-Trichlorobenzene	µg/L	<0.310	0.310	1.00	08/23/24 06:25		
1,1,1-Trichloroethane	µg/L	<0.160	0.160	0.500	08/23/24 06:25		
1,1,2-Trichloroethane	µg/L	<0.096	0.096	0.500	08/23/24 06:25		
Trichloroethene	µg/L	<0.180	0.180	0.500	08/23/24 06:25		
Trichlorofluoromethane	µg/L	<0.180	0.180	0.500	08/23/24 06:25		
Vinyl Chloride	µg/L	<0.170	0.170	0.500	08/23/24 06:25		
o-Xylene	µg/L	<0.210	0.210	0.500	08/23/24 06:25		
m,p-Xylene	µg/L	<0.420	0.420	1.00	08/23/24 06:25		
4-Bromofluorobenzene (S)					08/23/24 06:25	86.4	70-130
Dibromofluoromethane (S)					08/23/24 06:25	90.4	70-130

Waypoint ANALYTICAL
449 Springbrook Rd, Charlotte, NC 28217
Main 704.529.6364
www.waypointanalytical.com

Quality Control Data

Client ID: Stantec
Project Description: Eureka Mill
Report No: 24-229-0040

QC Prep: V51228
QC Prep Batch Method: 5030B
QC Analytical Batch(es): V51294
Analysis Method: 8260D
Analysis Description: Volatile Organic Compounds - GC/MS

Lab Reagent Blank LRB-V51228 Matrix: AQU
Associated Lab Samples: 89767, 89769, 89772

Parameter	Units	Blank Result	MDL	MQL	Analyzed	% Recovery	% Rec Limits
1,2-Dichloroethane - d4 (S)					08/23/24 06:25	88.6	70-130
Toluene-d8 (S)					08/23/24 06:25	90.0	70-130

Laboratory Control Sample LCS-V51228

Parameter	Units	Spike Conc.	LCS Result	LCS %Rec	% Rec Limits
Chloroethane	µg/L	20.0	34.5	173*	57-142

Laboratory Control Sample & LCSD LCS-V51228 LCSD-V51228

Parameter	Units	Spike Conc.	LCS Result	LCSD Result	LCS %Rec	LCSD % Rec	% Rec Limits	RPD	Max RPD
Acetone	µg/L	40.0	36.8	37.7	92.0	94.2	40-166	2.4	20.0
Benzene	µg/L	20.0	20.2	20.0	101	100	77-128	0.9	20.0
Bromochloromethane	µg/L	20.0	20.9	21.8	105	109	78-135	4.2	20.0
Bromodichloromethane	µg/L	20.0	19.8	20.2	99.0	101	76-138	2.0	20.0
Bromoform	µg/L	20.0	20.0	20.4	100	102	71-135	1.9	20.0
Bromomethane	µg/L	20.0	24.4	25.1	122	126	41-168	2.8	20.0
Carbon Disulfide	µg/L	20.0	19.8	18.9	99.0	94.5	59-135	4.6	20.0
Carbon Tetrachloride	µg/L	20.0	21.0	21.1	105	106	72-142	0.4	20.0
Chlorobenzene	µg/L	20.0	22.2	21.6	111	108	78-119	2.7	20.0
Chlorodibromomethane	µg/L	20.0	21.7	23.1	109	116	75-134	6.2	20.0
Chloroform	µg/L	20.0	20.1	21.4	101	107	77-130	6.2	20.0
Chloromethane	µg/L	20.0	21.2	20.5	106	103	47-145	3.3	20.0
Cyclohexane	µg/L	20.0	19.8	19.5	99.0	97.5	70-130	1.5	20.0
1,2-Dibromo-3-Chloropropane	µg/L	20.0	20.2	21.0	101	105	63-134	3.8	20.0
1,2-Dibromoethane	µg/L	20.0	21.7	22.4	109	112	77-135	3.1	20.0

* QC Fail

Waypoint ANALYTICAL
449 Springbrook Rd, Charlotte, NC 28217
Main 704.529.6364
www.waypointanalytical.com

Quality Control Data

Client ID: Stantec
Project Description: Eureka Mill
Report No: 24-229-0040

QC Prep: V51228
QC Prep Batch Method: 5030B
QC Analytical Batch(es): V51294
Analysis Method: 8260D
Analysis Description: Volatile Organic Compounds - GC/MS

Laboratory Control Sample & LCSD LCS-V51228 LCSD-V51228

Parameter	Units	Spike Conc.	LCS Result	LCSD Result	LCS %Rec	LCSD % Rec	% Rec Limits	RPD	Max RPD
1,2-Dichlorobenzene	µg/L	20.0	22.6	22.8	113	114	78-128	0.8	20.0
1,3-Dichlorobenzene	µg/L	20.0	22.4	22.2	112	111	77-125	0.8	20.0
1,4-Dichlorobenzene	µg/L	20.0	22.4	22.2	112	111	75-126	0.8	20.0
Dichlorodifluoromethane	µg/L	20.0	23.4	23.0	117	115	28-163	1.7	20.0
1,1-Dichloroethane	µg/L	20.0	21.4	20.7	107	104	70-130	3.3	20.0
1,2-Dichloroethane	µg/L	20.0	21.0	20.9	105	105	68-131	0.4	20.0
1,1-Dichloroethene	µg/L	20.0	22.9	21.3	115	107	70-154	7.2	20.0
cis-1,2-Dichloroethene	µg/L	20.0	20.6	20.6	103	103	76-141	0.0	20.0
trans-1,2-Dichloroethene	µg/L	20.0	21.1	20.5	106	103	76-135	2.8	20.0
1,2-Dichloropropane	µg/L	20.0	19.6	20.4	98.0	102	77-130	4.0	20.0
cis-1,3-Dichloropropene	µg/L	20.0	19.8	19.9	99.0	99.5	65-140	0.5	20.0
trans-1,3-Dichloropropene	µg/L	20.0	19.7	19.7	98.5	98.5	67-140	0.0	20.0
1,4-Dioxane	µg/L	200	199	231	99.5	116	70-130	14.8	20.0
Ethylbenzene	µg/L	20.0	21.0	20.9	105	105	80-127	0.4	20.0
1,1,2-Trichloro-1,2,2-trifluoroethane	µg/L	20.0	22.1	20.0	111	100	70-130	9.9	20.0
2-Hexanone	µg/L	20.0	19.3	19.1	96.5	95.5	64-137	1.0	20.0
Isopropylbenzene	µg/L	20.0	22.7	22.3	114	112	70-130	1.7	20.0
Methyl Ethyl Ketone (MEK)	µg/L	20.0	10.5	10.3	52.5*	51.5*	71-134	1.9	20.0
Methyl Acetate	µg/L	20.0	18.0	19.6	90.0	98.0	70-130	8.5	20.0
Methyl tert-butyl ether (MTBE)	µg/L	20.0	20.4	20.9	102	105	68-135	2.4	20.0
4-Methyl-2-Pentanone	µg/L	20.0	17.1	18.1	85.5	90.5	69-134	5.6	20.0
Methylcyclohexane	µg/L	20.0	19.0	18.1	95.0	90.5	70-130	4.8	20.0
Methylene Chloride	µg/L	20.0	20.8	20.5	104	103	73-131	1.4	20.0
Styrene	µg/L	20.0	20.9	20.6	105	103	78-129	1.4	20.0
1,1,2,2-Tetrachloroethane	µg/L	20.0	22.6	22.2	113	111	62-127	1.7	20.0
Tetrachloroethene	µg/L	20.0	22.2	21.1	111	106	80-129	5.0	20.0

* QC Fail

449 Springbrook Rd, Charlotte, NC 28217
Main 704.529.6364
www.waypointanalytical.com

Quality Control Data

Client ID: Stantec
Project Description: Eureka Mill
Report No: 24-229-0040

QC Prep: V51228
QC Prep Batch Method: 5030B
QC Analytical Batch(es): V51294
Analysis Method: 8260D
Analysis Description: Volatile Organic Compounds - GC/MS

Laboratory Control Sample & LCSD LCS-V51228 LCSD-V51228

Parameter	Units	Spike Conc.	LCS Result	LCSD Result	LCS %Rec	LCSD % Rec	% Rec Limits	RPD	Max RPD
Toluene	µg/L	20.0	20.1	19.8	101	99.0	76-131	1.5	20.0
1,2,3-Trichlorobenzene	µg/L	20.0	22.8	21.9	114	110	58-144	4.0	20.0
1,2,4-Trichlorobenzene	µg/L	20.0	22.6	22.8	113	114	66-139	0.8	20.0
1,1,1-Trichloroethane	µg/L	20.0	20.9	20.6	105	103	75-135	1.4	20.0
1,1,2-Trichloroethane	µg/L	20.0	19.7	20.0	98.5	100	70-140	1.5	20.0
Trichloroethene	µg/L	20.0	20.7	20.8	104	104	77-133	0.4	20.0
Trichlorofluoromethane	µg/L	20.0	27.1	25.1	136	126	62-148	7.6	20.0
Vinyl Chloride	µg/L	20.0	22.5	21.4	113	107	57-141	5.0	20.0
o-Xylene	µg/L	20.0	20.9	20.6	105	103	78-128	1.4	20.0
m,p-Xylene	µg/L	40.0	44.3	43.5	111	109	77-133	1.8	20.0
4-Bromofluorobenzene (S)					85.2	85.4	70-130		
Dibromofluoromethane (S)					87.2	87.8	70-130		
1,2-Dichloroethane - d4 (S)					90.8	89.0	70-130		
Toluene-d8 (S)					90.4	89.6	70-130		

449 Springbrook Rd, Charlotte, NC 28217
Main 704.529.6364
www.waypointanalytical.com

Quality Control Data

Client ID: Stantec
Project Description: Eureka Mill
Report No: 24-229-0040

QC Prep: V51033
QC Prep Batch Method: 3510C
QC Analytical Batch(es): V51190
Analysis Method: 8270E
Analysis Description: Semivolatile Organic Compounds - GC/MS

Lab Reagent Blank LRB-V51033 Matrix: AQU
Associated Lab Samples: 89767, 89769, 89772, 89773, 89774, 89775

Parameter	Units	Blank Result	MDL	MQL	Analyzed	% Recovery	% Rec Limits
Acetophenone	µg/L	<0.949	0.949	5.00	08/21/24 11:46		
Atrazine	µg/L	<1.13	1.13	10.0	08/21/24 11:46		
Benzaldehyde	µg/L	<2.35	2.35	10.0	08/21/24 11:46		
Biphenyl	µg/L	<0.808	0.808	10.0	08/21/24 11:46		
Bis(2-Chloroethoxy)methane	µg/L	<0.468	0.468	5.00	08/21/24 11:46		
Bis(2-Chloroethyl)ether	µg/L	<1.04	1.04	5.00	08/21/24 11:46		
Bis(2-Chloroisopropyl)ether	µg/L	<1.08	1.08	5.00	08/21/24 11:46		
Bis(2-ethylhexyl)phthalate	µg/L	<3.46	3.46	10.0	08/21/24 11:46		
4-Bromophenyl phenyl ether	µg/L	<1.11	1.11	5.00	08/21/24 11:46		
Butyl benzyl phthalate	µg/L	4.12	1.83	5.00	08/21/24 11:46		
Caprolactam	µg/L	<1.58	1.58	10.0	08/21/24 11:46		
Carbazole	µg/L	<1.07	1.07	5.00	08/21/24 11:46		
4-Chloro-3-methylphenol	µg/L	<1.18	1.18	5.00	08/21/24 11:46		
4-Chloroaniline	µg/L	<1.33	1.33	5.00	08/21/24 11:46		
2-Chloronaphthalene	µg/L	<1.83	1.83	20.0	08/21/24 11:46		
2-Chlorophenol	µg/L	<0.938	0.938	10.0	08/21/24 11:46		
4-Chlorophenyl phenyl ether	µg/L	<1.71	1.71	5.00	08/21/24 11:46		
Dibenzofuran	µg/L	<0.856	0.856	5.00	08/21/24 11:46		
3,3'-Dichlorobenzidine	µg/L	<1.89	1.89	5.00	08/21/24 11:46		
2,4-Dichlorophenol	µg/L	<1.46	1.46	10.0	08/21/24 11:46		
Diethyl phthalate	µg/L	<0.745	0.745	5.00	08/21/24 11:46		
Dimethyl phthalate	µg/L	<0.939	0.939	5.00	08/21/24 11:46		
2,4-Dimethylphenol	µg/L	<1.57	1.57	20.0	08/21/24 11:46		
Di-n-butyl phthalate	µg/L	<2.06	2.06	5.00	08/21/24 11:46		
4,6-Dinitro-2-methylphenol	µg/L	<2.07	2.07	10.0	08/21/24 11:46		
2,4-Dinitrotoluene	µg/L	<1.11	1.11	5.00	08/21/24 11:46		
2,6-Dinitrotoluene	µg/L	<0.809	0.809	5.00	08/21/24 11:46		

449 Springbrook Rd, Charlotte, NC 28217
Main 704.529.6364
www.waypointanalytical.com

Quality Control Data

Client ID: Stantec
Project Description: Eureka Mill
Report No: 24-229-0040

QC Prep: V51033
QC Prep Batch Method: 3510C
QC Analytical Batch(es): V51190
Analysis Method: 8270E
Analysis Description: Semivolatile Organic Compounds - GC/MS

Lab Reagent Blank LRB-V51033 Matrix: AQU
Associated Lab Samples: 89767, 89769, 89772, 89773, 89774, 89775

Parameter	Units	Blank Result	MDL	MQL	Analyzed	% Recovery	% Rec Limits
Di-n-Octyl Phthalate	µg/L	<1.65	1.65	5.00	08/21/24 11:46		
Hexachlorobenzene	µg/L	<0.979	0.979	5.00	08/21/24 11:46		
Hexachlorobutadiene	µg/L	<2.73	2.73	5.00	08/21/24 11:46		
Hexachlorobutadiene	µg/L	<2.73	2.73	5.00	08/21/24 11:46		
Hexachlorocyclopentadiene	µg/L	<2.05	2.05	5.00	08/21/24 11:46		
Hexachloroethane	µg/L	<1.76	1.76	5.00	08/21/24 11:46		
Isophorone	µg/L	<0.444	0.444	5.00	08/21/24 11:46		
2-Methylphenol	µg/L	<1.15	1.15	5.00	08/21/24 11:46		
3&4 Methylphenol	µg/L	<0.880	0.880	10.0	08/21/24 11:46		
2-Nitroaniline	µg/L	<1.39	1.39	5.00	08/21/24 11:46		
3-Nitroaniline	µg/L	<1.39	1.39	5.00	08/21/24 11:46		
4-Nitroaniline	µg/L	<1.53	1.53	5.00	08/21/24 11:46		
Nitrobenzene	µg/L	<0.905	0.905	5.00	08/21/24 11:46		
2-Nitrophenol	µg/L	<0.493	0.493	5.00	08/21/24 11:46		
4-Nitrophenol	µg/L	<1.23	1.23	10.0	08/21/24 11:46		
N-Nitrosodiphenylamine	µg/L	<1.10	1.10	5.00	08/21/24 11:46		
N-Nitroso-di-n-propylamine	µg/L	<0.641	0.641	5.00	08/21/24 11:46		
Pentachlorophenol	µg/L	<1.43	1.43	5.00	08/21/24 11:46		
Phenol	µg/L	<0.651	0.651	5.00	08/21/24 11:46		
2,3,4,6-Tetrachlorophenol	µg/L	<3.97	3.97	10.0	08/21/24 11:46		
2,4,5-Trichlorophenol	µg/L	<1.31	1.31	5.00	08/21/24 11:46		
2,4,6-Trichlorophenol	µg/L	<1.32	1.32	5.00	08/21/24 11:46		
2-Fluorobiphenyl (S)					08/21/24 11:46	71.6	44-119
2-Fluorophenol (S)					08/21/24 11:46	47.4	19-119
Nitrobenzene-d5 (S)					08/21/24 11:46	74.8	44-120
4-Terphenyl-d14 (S)					08/21/24 11:46	85.8	50-134
2,4,6-Tribromophenol (S)					08/21/24 11:46	101	43-140

Waypoint ANALYTICAL
449 Springbrook Rd, Charlotte, NC 28217
Main 704.529.6364
www.waypointanalytical.com

Quality Control Data

Client ID: Stantec
Project Description: Eureka Mill
Report No: 24-229-0040

QC Prep: V51033
QC Prep Batch Method: 3510C
QC Analytical Batch(es): V51190
Analysis Method: 8270E
Analysis Description: Semivolatile Organic Compounds - GC/MS

Lab Reagent Blank LRB-V51033 Matrix: AQU
Associated Lab Samples: 89767, 89769, 89772, 89773, 89774, 89775

Parameter	Units	Blank Result	MDL	MQL	Analyzed	% Recovery	% Rec Limits
Phenol-d5 (S)					08/21/24 11:46	30.9	11-100

Laboratory Control Sample LCS-V51033

Parameter	Units	Spike Conc.	LCS Result	LCS %Rec	% Rec Limits
Atrazine	µg/L	50.0	40.4	80.8	44-142
Benzaldehyde	µg/L	50.0	31.3	62.6	35-115
Biphenyl	µg/L	50.0	40.7	81.4	49-115
Caprolactam	µg/L	50.0	10.5	21.0*	35-115
2,3,4,6-Tetrachlorophenol	µg/L	50.0	53.4	107	50-128

Laboratory Control Sample & LCSD LCS-V51033 LCSD-V51033

Parameter	Units	Spike Conc.	LCS Result	LCSD Result	LCS %Rec	LCSD % Rec	% Rec Limits	RPD	Max RPD
Acetophenone	µg/L	50.0	22.3	21.8	44.6*	43.6*	46-118	2.2	20.0
Bis(2-Chloroethoxy)methane	µg/L	50.0	41.7	40.1	83.4	80.2	48-120	3.9	20.0
Bis(2-Chloroethyl)ether	µg/L	50.0	35.7	33.7	71.4	67.4	43-118	5.7	20.0
Bis(2-Chloroisopropyl)ether	µg/L	50.0	34.1	31.9	68.2	63.8	37-130	6.6	20.0
Bis(2-ethylhexyl)phthalate	µg/L	50.0	42.4	43.2	84.8	86.4	55-135	1.8	20.0
4-Bromophenyl phenyl ether	µg/L	50.0	41.4	41.7	82.8	83.4	55-124	0.7	20.0
Butyl benzyl phthalate	µg/L	50.0	43.9	44.6	87.8	89.2	53-134	1.5	20.0
Carbazole	µg/L	50.0	39.0	39.4	78.0	78.8	60-122	1.0	20.0
4-Chloro-3-methylphenol	µg/L	50.0	38.2	39.8	76.4	79.6	52-119	4.1	20.0
4-Chloroaniline	µg/L	50.0	43.4	43.2	86.8	86.4	33-117	0.4	20.0
2-Chloronaphthalene	µg/L	50.0	39.2	38.4	78.4	76.8	40-116	2.0	20.0
2-Chlorophenol	µg/L	50.0	35.8	34.4	71.6	68.8	38-117	3.9	20.0

* QC Fail

449 Springbrook Rd, Charlotte, NC 28217
Main 704.529.6364
www.waypointanalytical.com

Quality Control Data

Client ID: Stantec
Project Description: Eureka Mill
Report No: 24-229-0040

QC Prep: V51033
QC Prep Batch Method: 3510C
QC Analytical Batch(es): V51190
Analysis Method: 8270E
Analysis Description: Semivolatile Organic Compounds - GC/MS

Laboratory Control Sample & LCSD LCS-V51033 LCSD-V51033

Parameter	Units	Spike Conc.	LCS Result	LCSD Result	LCS %Rec	LCSD % Rec	% Rec Limits	RPD	Max RPD
4-Chlorophenyl phenyl ether	µg/L	50.0	40.5	40.1	81.0	80.2	53-121	0.9	20.0
Dibenzofuran	µg/L	50.0	41.0	39.5	82.0	79.0	53-118	3.7	20.0
3,3'-Dichlorobenzidine	µg/L	50.0	51.2	53.4	102	107	27-129	4.2	20.0
2,4-Dichlorophenol	µg/L	50.0	39.8	39.8	79.6	79.6	47-121	0.0	20.0
Diethyl phthalate	µg/L	50.0	42.4	41.6	84.8	83.2	56-125	1.9	20.0
Dimethyl phthalate	µg/L	50.0	41.5	40.6	83.0	81.2	45-127	2.1	20.0
2,4-Dimethylphenol	µg/L	50.0	48.2	47.6	96.4	95.2	31-124	1.2	20.0
Di-n-butyl phthalate	µg/L	50.0	41.2	41.8	82.4	83.6	59-127	1.4	20.0
4,6-Dinitro-2-methylphenol	µg/L	50.0	41.4	41.1	82.8	82.2	44-137	0.7	20.0
2,4-Dinitrotoluene	µg/L	50.0	48.5	49.1	97.0	98.2	57-128	1.2	20.0
2,6-Dinitrotoluene	µg/L	50.0	48.2	47.4	96.4	94.8	57-124	1.6	20.0
Di-n-Octyl Phthalate	µg/L	50.0	39.9	43.5	79.8	87.0	51-140	8.6	20.0
Hexachlorobenzene	µg/L	50.0	44.4	43.8	88.8	87.6	53-125	1.3	20.0
Hexachlorobutadiene	µg/L	50.0	36.3	33.4	72.6	66.8	22-124	8.3	20.0
Hexachlorobutadiene	µg/L	50.0	36.3	33.4	72.6	66.8	22-124	8.3	20.0
Hexachlorocyclopentadiene	µg/L	50.0	29.2	28.0	58.4	56.0	32-117	4.1	20.0
Hexachloroethane	µg/L	50.0	29.9	27.6	59.8	55.2	21-115	8.0	20.0
Isophorone	µg/L	50.0	38.1	37.0	76.2	74.0	42-124	2.9	20.0
2-Methylphenol	µg/L	50.0	32.9	31.9	65.8	63.8	30-117	3.0	20.0
3&4 Methylphenol	µg/L	50.0	27.7	27.0	55.4	54.0	29-110	2.5	20.0
2-Nitroaniline	µg/L	50.0	44.0	44.5	88.0	89.0	55-127	1.1	20.0
3-Nitroaniline	µg/L	50.0	44.9	44.1	89.8	88.2	41-128	1.7	20.0
4-Nitroaniline	µg/L	50.0	43.7	44.2	87.4	88.4	45-135	1.1	20.0
Nitrobenzene	µg/L	50.0	37.0	35.6	74.0	71.2	45-121	3.8	20.0
2-Nitrophenol	µg/L	50.0	41.1	42.1	82.2	84.2	47-123	2.4	20.0
4-Nitrophenol	µg/L	50.0	16.3	16.3	32.6	32.6	10-105	0.0	20.0

449 Springbrook Rd, Charlotte, NC 28217
Main 704.529.6364
www.waypointanalytical.com

Quality Control Data

Client ID: Stantec
Project Description: Eureka Mill
Report No: 24-229-0040

QC Prep: V51033
QC Prep Batch Method: 3510C
QC Analytical Batch(es): V51190
Analysis Method: 8270E
Analysis Description: Semivolatile Organic Compounds - GC/MS

Laboratory Control Sample & LCSD LCS-V51033 LCSD-V51033

Parameter	Units	Spike Conc.	LCS Result	LCSD Result	LCS %Rec	LCSD % Rec	% Rec Limits	RPD	Max RPD
N-Nitrosodiphenylamine	µg/L	50.0	46.7	47.2	93.4	94.4	51-123	1.0	20.0
N-Nitroso-di-n-propylamine	µg/L	50.0	38.4	37.5	76.8	75.0	49-119	2.3	20.0
Pentachlorophenol	µg/L	50.0	47.5	50.1	95.0	100	35-138	5.3	20.0
Phenol	µg/L	50.0	15.7	15.1	31.4	30.2	12-58	3.8	20.0
2,4,5-Trichlorophenol	µg/L	50.0	44.5	43.9	89.0	87.8	53-123	1.3	20.0
2,4,6-Trichlorophenol	µg/L	50.0	43.4	43.7	86.8	87.4	50-125	0.6	20.0
2-Fluorobiphenyl (S)					76.6	71.0	44-119		
2-Fluorophenol (S)					46.7	44.4	19-119		
Nitrobenzene-d5 (S)					77.6	69.6	44-120		
4-Terphenyl-d14 (S)					83.0	81.6	50-134		
2,4,6-Tribromophenol (S)					111	105	43-140		
Phenol-d5 (S)					31.1	29.3	11-100		

449 Springbrook Rd, Charlotte, NC 28217
Main 704.529.6364
www.waypointanalytical.com

Quality Control Data

Client ID: Stantec
Project Description: Eureka Mill
Report No: 24-229-0040

QC Prep: V51183
QC Prep Batch Method: 3546
QC Analytical Batch(es): V51200
Analysis Method: 8270E
Analysis Description: Semivolatile Organic Compounds - GC/MS

Lab Reagent Blank LRB-V51183 Matrix: SOL
Associated Lab Samples: 89768

Parameter	Units	Blank Result	MDL	MQL	Analyzed	% Recovery	% Rec Limits
Acetophenone	mg/Kg	<0.125	0.125	0.660	08/26/24 13:23		
Atrazine	mg/Kg	<0.081	0.081	0.660	08/26/24 13:23		
Benzaldehyde	mg/Kg	<0.057	0.057	0.330	08/26/24 13:23		
Biphenyl	mg/Kg	<0.088	0.088	0.330	08/26/24 13:23		
Bis(2-Chloroethoxy)methane	mg/Kg	<0.138	0.138	0.660	08/26/24 13:23		
Bis(2-Chloroethyl)ether	mg/Kg	<0.122	0.122	0.660	08/26/24 13:23		
Bis(2-Chloroisopropyl)ether	mg/Kg	<0.131	0.131	0.330	08/26/24 13:23		
Bis(2-ethylhexyl)phthalate	mg/Kg	<0.177	0.177	0.660	08/26/24 13:23		
4-Bromophenyl phenyl ether	mg/Kg	<0.158	0.158	0.660	08/26/24 13:23		
Butyl benzyl phthalate	mg/Kg	<0.160	0.160	0.330	08/26/24 13:23		
Caprolactam	mg/Kg	<0.123	0.123	0.660	08/26/24 13:23		
Carbazole	mg/Kg	<0.159	0.159	0.660	08/26/24 13:23		
4-Chloro-3-methylphenol	mg/Kg	<0.149	0.149	0.660	08/26/24 13:23		
4-Chloroaniline	mg/Kg	<0.150	0.150	0.330	08/26/24 13:23		
2-Chloronaphthalene	mg/Kg	<0.154	0.154	0.660	08/26/24 13:23		
2-Chlorophenol	mg/Kg	<0.142	0.142	0.660	08/26/24 13:23		
4-Chlorophenyl phenyl ether	mg/Kg	<0.147	0.147	1.00	08/26/24 13:23		
Dibenzofuran	mg/Kg	<0.158	0.158	0.660	08/26/24 13:23		
3,3'-Dichlorobenzidine	mg/Kg	<0.150	0.150	0.660	08/26/24 13:23		
2,4-Dichlorophenol	mg/Kg	<0.140	0.140	0.660	08/26/24 13:23		
Diethyl phthalate	mg/Kg	<0.147	0.147	0.660	08/26/24 13:23		
Dimethyl phthalate	mg/Kg	<0.157	0.157	0.660	08/26/24 13:23		
2,4-Dimethylphenol	mg/Kg	<0.212	0.212	0.660	08/26/24 13:23		
Di-n-butyl phthalate	mg/Kg	<0.171	0.171	0.660	08/26/24 13:23		
4,6-Dinitro-2-methylphenol	mg/Kg	<0.240	0.240	1.50	08/26/24 13:23		
2,4-Dinitrotoluene	mg/Kg	<0.161	0.161	0.660	08/26/24 13:23		
2,6-Dinitrotoluene	mg/Kg	<0.166	0.166	0.660	08/26/24 13:23		

449 Springbrook Rd, Charlotte, NC 28217
Main 704.529.6364
www.waypointanalytical.com

Quality Control Data

Client ID: Stantec
Project Description: Eureka Mill
Report No: 24-229-0040

QC Prep: V51183
QC Prep Batch Method: 3546
QC Analytical Batch(es): V51200
Analysis Method: 8270E
Analysis Description: Semivolatile Organic Compounds - GC/MS

Lab Reagent Blank LRB-V51183 Matrix: SOL
Associated Lab Samples: 89768

Parameter	Units	Blank Result	MDL	MQL	Analyzed	% Recovery	% Rec Limits
Di-n-Octyl Phthalate	mg/Kg	<0.163	0.163	0.330	08/26/24 13:23		
Hexachlorobenzene	mg/Kg	<0.150	0.150	0.660	08/26/24 13:23		
Hexachlorobutadiene	mg/Kg	<0.142	0.142	0.660	08/26/24 13:23		
Hexachlorocyclopentadiene	mg/Kg	<0.100	0.100	0.660	08/26/24 13:23		
Hexachloroethane	mg/Kg	<0.122	0.122	0.660	08/26/24 13:23		
Isophorone	mg/Kg	<0.121	0.121	0.660	08/26/24 13:23		
2-Methylphenol	mg/Kg	<0.127	0.127	0.660	08/26/24 13:23		
3&4 Methylphenol	mg/Kg	<0.128	0.128	0.660	08/26/24 13:23		
2-Nitroaniline	mg/Kg	<0.132	0.132	0.660	08/26/24 13:23		
3-Nitroaniline	mg/Kg	<0.155	0.155	0.660	08/26/24 13:23		
4-Nitroaniline	mg/Kg	<0.136	0.136	0.330	08/26/24 13:23		
Nitrobenzene	mg/Kg	<0.129	0.129	0.330	08/26/24 13:23		
2-Nitrophenol	mg/Kg	<0.133	0.133	0.660	08/26/24 13:23		
4-Nitrophenol	mg/Kg	<0.167	0.167	0.660	08/26/24 13:23		
N-Nitrosodiphenylamine	mg/Kg	<0.182	0.182	0.660	08/26/24 13:23		
N-Nitroso-di-n-propylamine	mg/Kg	<0.148	0.148	0.660	08/26/24 13:23		
Pentachlorophenol	mg/Kg	<0.347	0.347	1.00	08/26/24 13:23		
Phenol	mg/Kg	<0.142	0.142	0.660	08/26/24 13:23		
2,3,4,6-Tetrachlorophenol	mg/Kg	<0.195	0.195	0.330	08/26/24 13:23		
2,4,5-Trichlorophenol	mg/Kg	<0.143	0.143	0.660	08/26/24 13:23		
2,4,6-Trichlorophenol	mg/Kg	<0.140	0.140	0.660	08/26/24 13:23		
2-Fluorobiphenyl (S)					08/26/24 13:23	85.0	44-115
2-Fluorophenol (S)					08/26/24 13:23	79.2	35-115
Nitrobenzene-d5 (S)					08/26/24 13:23	77.8	37-122
4-Terphenyl-d14 (S)					08/26/24 13:23	86.2	54-127
2,4,6-Tribromophenol (S)					08/26/24 13:23	78.9	39-132

Waypoint ANALYTICAL
449 Springbrook Rd, Charlotte, NC 28217
Main 704.529.6364
www.waypointanalytical.com

Quality Control Data

Client ID: Stantec
Project Description: Eureka Mill
Report No: 24-229-0040

QC Prep: V51183
QC Prep Batch Method: 3546
QC Analytical Batch(es): V51200
Analysis Method: 8270E
Analysis Description: Semivolatile Organic Compounds - GC/MS

Lab Reagent Blank LRB-V51183 Matrix: SOL
Associated Lab Samples: 89768

Parameter	Units	Blank Result	MDL	MQL	Analyzed	% Recovery	% Rec Limits
Phenol-d5 (S)					08/26/24 13:23	82.8	34-121

Laboratory Control Sample LCS-V51183

Parameter	Units	Spike Conc.	LCS Result	LCS %Rec	% Rec Limits
Acetophenone	mg/Kg	1.67	0.706	42.2	33-115
Atrazine	mg/Kg	1.67	1.34	80.2	47-127
Benzaldehyde	mg/Kg	1.67	0.965	57.7	35-115
Biphenyl	mg/Kg	1.67	1.30	77.8	40-117
Bis(2-Chloroethoxy)methane	mg/Kg	1.67	1.39	83.2	36-121
Bis(2-Chloroethyl)ether	mg/Kg	1.67	1.18	70.6	31-120
Bis(2-Chloroisopropyl)ether	mg/Kg	1.67	1.08	64.6	33-131
Bis(2-ethylhexyl)phthalate	mg/Kg	1.67	1.38	82.6	51-133
4-Bromophenyl phenyl ether	mg/Kg	1.67	1.40	83.8	46-124
Butyl benzyl phthalate	mg/Kg	1.67	1.34	80.2	48-132
Caprolactam	mg/Kg	1.67	0.992	59.4	46-117
Carbazole	mg/Kg	1.67	1.31	78.4	50-123
4-Chloro-3-methylphenol	mg/Kg	1.67	1.35	80.8	45-122
4-Chloroaniline	mg/Kg	1.67	1.20	71.8	17-106
2-Chloronaphthalene	mg/Kg	1.67	1.32	79.0	41-114
2-Chlorophenol	mg/Kg	1.67	1.30	77.8	34-121
4-Chlorophenyl phenyl ether	mg/Kg	1.67	1.35	80.8	45-121
Dibenzofuran	mg/Kg	1.67	1.36	81.4	44-120
3,3'-Dichlorobenzidine	mg/Kg	1.67	1.33	79.6	22-121
2,4-Dichlorophenol	mg/Kg	1.67	1.39	83.2	40-122
Diethyl phthalate	mg/Kg	1.67	1.39	83.2	50-124
Dimethyl phthalate	mg/Kg	1.67	1.33	79.6	48-124

449 Springbrook Rd, Charlotte, NC 28217
Main 704.529.6364
www.waypointanalytical.com

Quality Control Data

Client ID: Stantec
Project Description: Eureka Mill
Report No: 24-229-0040

QC Prep: V51183
QC Prep Batch Method: 3546
QC Analytical Batch(es): V51200
Analysis Method: 8270E
Analysis Description: Semivolatile Organic Compounds - GC/MS

Laboratory Control Sample LCS-V51183

Parameter	Units	Spike Conc.	LCS Result	LCS %Rec	% Rec Limits
2,4-Dimethylphenol	mg/Kg	1.67	1.47	88.0	30-127
Di-n-butyl phthalate	mg/Kg	1.67	1.38	82.6	51-128
4,6-Dinitro-2-methylphenol	mg/Kg	1.67	1.28	76.6	29-132
2,4-Dinitrotoluene	mg/Kg	1.67	1.59	95.2	48-126
2,6-Dinitrotoluene	mg/Kg	1.67	1.55	92.8	46-124
Di-n-Octyl Phthalate	mg/Kg	1.67	1.30	77.8	45-140
Hexachlorobenzene	mg/Kg	1.67	1.47	88.0	45-122
Hexachlorocyclopentadiene	mg/Kg	1.67	0.977	58.5	32-117
Hexachloroethane	mg/Kg	1.67	1.11	66.4	28-117
Isophorone	mg/Kg	1.67	1.21	72.4	30-122
2-Methylphenol	mg/Kg	1.67	1.28	76.6	32-122
3&4 Methylphenol	mg/Kg	1.67	1.19	71.2	34-119
2-Nitroaniline	mg/Kg	1.67	1.45	86.8	44-127
3-Nitroaniline	mg/Kg	1.67	1.32	79.0	33-119
4-Nitroaniline	mg/Kg	1.67	1.37	82.0	63-147
Nitrobenzene	mg/Kg	1.67	1.18	70.6	34-122
2-Nitrophenol	mg/Kg	1.67	1.26	75.4	36-123
4-Nitrophenol	mg/Kg	1.67	1.38	82.6	30-132
N-Nitrosodiphenylamine	mg/Kg	1.67	1.54	92.2	38-127
N-Nitroso-di-n-propylamine	mg/Kg	1.67	1.28	76.6	36-120
Pentachlorophenol	mg/Kg	1.67	1.32	79.0	25-133
Phenol	mg/Kg	1.67	1.28	76.6	34-121
2,3,4,6-Tetrachlorophenol	mg/Kg	1.67	1.61	96.4	44-125
2,4,5-Trichlorophenol	mg/Kg	1.67	1.37	82.0	41-124
2,4,6-Trichlorophenol	mg/Kg	1.67	1.39	83.2	39-126
2-Fluorobiphenyl (S)				80.2	44-115
2-Fluorophenol (S)				83.7	35-115

449 Springbrook Rd, Charlotte, NC 28217
Main 704.529.6364
www.waypointanalytical.com

Quality Control Data

Client ID: Stantec
Project Description: Eureka Mill
Report No: 24-229-0040

QC Prep: V51183
QC Prep Batch Method: 3546
QC Analytical Batch(es): V51200
Analysis Method: 8270E
Analysis Description: Semivolatile Organic Compounds - GC/MS

Laboratory Control Sample LCS-V51183

Parameter	Units	Spike Conc.	LCS Result	LCS %Rec	% Rec Limits
Nitrobenzene-d5 (S)				74.2	37-122
4-Terphenyl-d14 (S)				82.6	54-127
2,4,6-Tribromophenol (S)				103	39-132
Phenol-d5 (S)				83.4	34-121

Matrix Spike & Matrix Spike Duplicate V 89592-MS-V51183 V 89592-MSD-V51183

Parameter	Units	Result	MS Spike Conc.	MSD Spike Conc.	MS Result	MSD Result	MS %Rec	MSD %Rec	%Rec Limits	RPD	Max RPD
Acetophenone	mg/Kg	<0.125	1.67	1.67	0.676	0.664	40.4	39.7	33-115	1.7	20
Bis(2-Chloroethoxy)methane	mg/Kg	<0.138	1.67	1.67	1.35	1.34	80.8	80.2	36-121	0.7	20
Bis(2-Chloroethyl)ether	mg/Kg	<0.122	1.67	1.67	1.19	1.15	71.2	68.8	31-120	3.4	20
Bis(2-Chloroisopropyl)ether	mg/Kg	<0.131	1.67	1.67	1.09	1.08	65.2	64.6	33-131	0.9	20
Bis(2-ethylhexyl)phthalate	mg/Kg	<0.177	1.67	1.67	1.41	1.43	84.4	85.6	51-133	1.4	20
4-Bromophenyl phenyl ether	mg/Kg	<0.158	1.67	1.67	1.37	1.37	82.0	82.0	46-124	0.0	20
Butyl benzyl phthalate	mg/Kg	<0.160	1.67	1.67	1.42	1.44	85.0	86.2	48-132	1.3	20
Carbazole	mg/Kg	<0.159	1.67	1.67	1.22	1.27	73.0	76.0	50-123	4.0	20
4-Chloro-3-methylphenol	mg/Kg	<0.149	1.67	1.67	1.32	1.30	79.0	77.8	45-122	1.5	20
4-Chloroaniline	mg/Kg	<0.150	1.67	1.67	1.09	1.18	65.2	70.6	17-106	7.9	20
2-Chloronaphthalene	mg/Kg	<0.154	1.67	1.67	1.31	1.29	78.4	77.2	41-114	1.5	20
2-Chlorophenol	mg/Kg	<0.142	1.67	1.67	1.30	1.29	77.8	77.2	34-121	0.7	20
4-Chlorophenyl phenyl ether	mg/Kg	<0.147	1.67	1.67	1.27	1.28	76.0	76.6	45-121	0.7	20
Dibenzofuran	mg/Kg	<0.158	1.67	1.67	1.32	1.31	79.0	78.4	44-120	0.7	20
3,3'-Dichlorobenzidine	mg/Kg	<0.150	1.67	1.67	1.35	1.26	80.8	75.4	22-121	6.8	20
2,4-Dichlorophenol	mg/Kg	<0.140	1.67	1.67	1.37	1.36	82.0	81.4	40-122	0.7	20
Diethyl phthalate	mg/Kg	<0.147	1.67	1.67	1.29	1.33	77.2	79.6	50-124	3.0	20
Dimethyl phthalate	mg/Kg	<0.157	1.67	1.67	1.26	1.27	75.4	76.0	48-124	0.7	30

Waypoint ANALYTICAL
449 Springbrook Rd, Charlotte, NC 28217
Main 704.529.6364
www.waypointanalytical.com

Quality Control Data

Client ID: Stantec
Project Description: Eureka Mill
Report No: 24-229-0040

QC Prep: V51183
QC Prep Batch Method: 3546
QC Analytical Batch(es): V51200
Analysis Method: 8270E
Analysis Description: Semivolatile Organic Compounds - GC/MS

Matrix Spike & Matrix Spike Duplicate V 89592-MS-V51183 V 89592-MSD-V51183

Parameter	Units	Result	MS Spike Conc.	MSD Spike Conc.	MS Result	MSD Result	MS %Rec	MSD %Rec	%Rec Limits	RPD	Max RPD
2,4-Dimethylphenol	mg/Kg	<0.212	1.67	1.67	1.58	1.59	94.6	95.2	30-127	0.6	20
Di-n-butyl phthalate	mg/Kg	<0.171	1.67	1.67	1.32	1.37	79.0	82.0	51-128	3.7	20
4,6-Dinitro-2-methylphenol	mg/Kg	<0.240	1.67	1.67	1.32	1.37	79.0	82.0	29-132	3.7	20
2,4-Dinitrotoluene	mg/Kg	<0.161	1.67	1.67	1.56	1.59	93.4	95.2	48-126	1.9	20
2,6-Dinitrotoluene	mg/Kg	<0.166	1.67	1.67	1.48	1.50	88.6	89.8	46-124	1.3	20
Di-n-Octyl Phthalate	mg/Kg	<0.163	1.67	1.67	1.32	1.36	79.0	81.4	45-140	2.9	20
Hexachlorobenzene	mg/Kg	<0.150	1.67	1.67	1.37	1.43	82.0	85.6	45-122	4.2	20
Hexachlorocyclopentadiene	mg/Kg	<0.100	1.67	1.67	0.813	0.965	48.6	57.7	32-117	17.0	20
Hexachloroethane	mg/Kg	<0.122	1.67	1.67	1.05	1.11	62.8	66.4	28-117	5.5	20
Isophorone	mg/Kg	<0.121	1.67	1.67	1.20	1.19	71.8	71.2	30-122	0.8	20
2-Methylphenol	mg/Kg	<0.127	1.67	1.67	1.27	1.25	76.0	74.8	32-122	1.5	20
3&4 Methylphenol	mg/Kg	<0.128	1.67	1.67	1.19	1.19	71.2	71.2	34-119	0.0	20
2-Nitroaniline	mg/Kg	<0.132	1.67	1.67	1.44	1.49	86.2	89.2	44-127	3.4	20
3-Nitroaniline	mg/Kg	<0.155	1.67	1.67	1.31	1.36	78.4	81.4	33-119	3.7	20
4-Nitroaniline	mg/Kg	<0.136	1.67	1.67	1.24	1.33	74.2	79.6	63-147	7.0	20
Nitrobenzene	mg/Kg	<0.129	1.67	1.67	1.23	1.19	73.6	71.2	34-122	3.3	20
2-Nitrophenol	mg/Kg	<0.133	1.67	1.67	1.39	1.41	83.2	84.4	32-123	1.4	20
4-Nitrophenol	mg/Kg	<0.167	1.67	1.67	1.43	1.45	85.6	86.8	30-132	1.3	20
N-Nitrosodiphenylamine	mg/Kg	<0.182	1.67	1.67	1.51	1.55	90.4	92.8	38-127	2.6	20
N-Nitroso-di-n-propylamine	mg/Kg	<0.148	1.67	1.67	1.25	1.24	74.8	74.2	36-120	0.8	20
Pentachlorophenol	mg/Kg	<0.347	1.67	1.67	1.60	1.65	95.8	98.8	25-133	3.0	20
Phenol	mg/Kg	<0.142	1.67	1.67	1.27	1.25	76.0	74.8	34-121	1.5	20
2,4,5-Trichlorophenol	mg/Kg	<0.143	1.67	1.67	1.47	1.49	88.0	89.2	41-124	1.3	20
2,4,6-Trichlorophenol	mg/Kg	<0.140	1.67	1.67	1.43	1.47	85.6	88.0	39-126	2.7	20
2-Fluorobiphenyl (S)							67.0	74.8	44-115		
2-Fluorophenol (S)							70.2	80.1	35-115		

449 Springbrook Rd, Charlotte, NC 28217
Main 704.529.6364
www.waypointanalytical.com

Quality Control Data

Client ID: **Stantec**
Project Description: **Eureka Mill**
Report No: **24-229-0040**

QC Prep: V51183
QC Prep Batch Method: 3546
QC Analytical Batch(es): V51200
Analysis Method: 8270E
Analysis Description: Semivolatile Organic Compounds - GC/MS

Matrix Spike & Matrix Spike Duplicate V 89592-MS-V51183 V 89592-MSD-V51183

Parameter	Units	Result	MS Spike Conc.	MSD Spike Conc.	MS Result	MSD Result	MS %Rec	MSD %Rec	%Rec Limits	RPD	Max RPD
Nitrobenzene-d5 (S)							69.4	71.8	37-122		
4-Terphenyl-d14 (S)							64.6	75.4	54-127		
2,4,6-Tribromophenol (S)							78.9	94.2	39-132		
Phenol-d5 (S)							71.1	77.1	34-121		

449 Springbrook Rd, Charlotte, NC 28217
Main 704.529.6364
www.waypointanalytical.com

Quality Control Data

Client ID: Stantec
Project Description: Eureka Mill
Report No: 24-229-0040

QC Prep: V51222
QC Prep Batch Method: 3546
QC Analytical Batch(es): V51265
Analysis Method: 8270E
Analysis Description: Semivolatile Organic Compounds - GC/MS

Lab Reagent Blank LRB-V51222 Matrix: SOL
Associated Lab Samples: 89770, 89771, 89776, 89782

Parameter	Units	Blank Result	MDL	MQL	Analyzed	% Recovery	% Rec Limits
Acetophenone	mg/Kg	<0.125	0.125	0.660	08/26/24 15:08		
Atrazine	mg/Kg	<0.081	0.081	0.660	08/26/24 14:37		
Benzaldehyde	mg/Kg	<0.057	0.057	0.330	08/26/24 14:37		
Biphenyl	mg/Kg	<0.088	0.088	0.330	08/26/24 14:37		
Bis(2-Chloroethoxy)methane	mg/Kg	<0.138	0.138	0.660	08/26/24 15:08		
Bis(2-Chloroethyl)ether	mg/Kg	<0.122	0.122	0.660	08/26/24 15:08		
Bis(2-Chloroisopropyl)ether	mg/Kg	<0.131	0.131	0.330	08/26/24 15:08		
Bis(2-ethylhexyl)phthalate	mg/Kg	<0.177	0.177	0.660	08/26/24 15:08		
4-Bromophenyl phenyl ether	mg/Kg	<0.158	0.158	0.660	08/26/24 15:08		
Butyl benzyl phthalate	mg/Kg	<0.160	0.160	0.330	08/26/24 15:08		
Caprolactam	mg/Kg	<0.123	0.123	0.660	08/26/24 14:37		
Carbazole	mg/Kg	<0.159	0.159	0.660	08/26/24 15:08		
4-Chloro-3-methylphenol	mg/Kg	<0.149	0.149	0.660	08/26/24 15:08		
4-Chloroaniline	mg/Kg	<0.150	0.150	0.330	08/26/24 15:08		
2-Chloronaphthalene	mg/Kg	<0.154	0.154	0.660	08/26/24 15:08		
2-Chlorophenol	mg/Kg	<0.142	0.142	0.660	08/26/24 15:08		
4-Chlorophenyl phenyl ether	mg/Kg	<0.147	0.147	1.00	08/26/24 15:08		
Dibenzofuran	mg/Kg	<0.158	0.158	0.660	08/26/24 15:08		
3,3'-Dichlorobenzidine	mg/Kg	<0.150	0.150	0.660	08/26/24 15:08		
2,4-Dichlorophenol	mg/Kg	<0.140	0.140	0.660	08/26/24 15:08		
Diethyl phthalate	mg/Kg	<0.147	0.147	0.660	08/26/24 15:08		
Dimethyl phthalate	mg/Kg	<0.157	0.157	0.660	08/26/24 15:08		
2,4-Dimethylphenol	mg/Kg	<0.212	0.212	0.660	08/26/24 15:08		
Di-n-butyl phthalate	mg/Kg	<0.171	0.171	0.660	08/26/24 15:08		
4,6-Dinitro-2-methylphenol	mg/Kg	<0.240	0.240	1.50	08/26/24 15:08		
2,4-Dinitrotoluene	mg/Kg	<0.161	0.161	0.660	08/26/24 15:08		
2,6-Dinitrotoluene	mg/Kg	<0.166	0.166	0.660	08/26/24 15:08		

449 Springbrook Rd, Charlotte, NC 28217
Main 704.529.6364
www.waypointanalytical.com

Quality Control Data

Client ID: Stantec
Project Description: Eureka Mill
Report No: 24-229-0040

QC Prep: V51222
QC Prep Batch Method: 3546
QC Analytical Batch(es): V51265
Analysis Method: 8270E
Analysis Description: Semivolatile Organic Compounds - GC/MS

Lab Reagent Blank LRB-V51222 Matrix: SOL
Associated Lab Samples: 89770, 89771, 89776, 89782

Parameter	Units	Blank Result	MDL	MQL	Analyzed	% Recovery	% Rec Limits
Di-n-Octyl Phthalate	mg/Kg	<0.163	0.163	0.330	08/26/24 15:08		
Hexachlorobenzene	mg/Kg	<0.150	0.150	0.660	08/26/24 15:08		
Hexachlorobutadiene	mg/Kg	<0.142	0.142	0.660	08/26/24 15:08		
Hexachlorocyclopentadiene	mg/Kg	<0.100	0.100	0.660	08/26/24 15:08		
Hexachloroethane	mg/Kg	<0.122	0.122	0.660	08/26/24 15:08		
Isophorone	mg/Kg	<0.121	0.121	0.660	08/26/24 15:08		
2-Methylphenol	mg/Kg	<0.127	0.127	0.660	08/26/24 15:08		
3&4 Methylphenol	mg/Kg	<0.128	0.128	0.660	08/26/24 15:08		
2-Nitroaniline	mg/Kg	<0.132	0.132	0.660	08/26/24 15:08		
3-Nitroaniline	mg/Kg	<0.155	0.155	0.660	08/26/24 15:08		
4-Nitroaniline	mg/Kg	<0.136	0.136	0.330	08/26/24 15:08		
Nitrobenzene	mg/Kg	<0.129	0.129	0.330	08/26/24 15:08		
2-Nitrophenol	mg/Kg	<0.133	0.133	0.660	08/26/24 15:08		
4-Nitrophenol	mg/Kg	<0.167	0.167	0.660	08/26/24 15:08		
N-Nitrosodiphenylamine	mg/Kg	<0.182	0.182	0.660	08/26/24 15:08		
N-Nitroso-di-n-propylamine	mg/Kg	<0.148	0.148	0.660	08/26/24 15:08		
Pentachlorophenol	mg/Kg	<0.347	0.347	1.00	08/26/24 15:08		
Phenol	mg/Kg	<0.142	0.142	0.660	08/26/24 15:08		
2,3,4,6-Tetrachlorophenol	mg/Kg	<0.195	0.195	0.330	08/26/24 14:37		
2,4,5-Trichlorophenol	mg/Kg	<0.143	0.143	0.660	08/26/24 15:08		
2,4,6-Trichlorophenol	mg/Kg	<0.140	0.140	0.660	08/26/24 15:08		
2-Fluorobiphenyl (S)					08/26/24 15:08	84.4	44-115
2-Fluorophenol (S)					08/26/24 15:08	83.4	35-115
Nitrobenzene-d5 (S)					08/26/24 15:08	79.0	37-122
4-Terphenyl-d14 (S)					08/26/24 15:08	89.8	54-127
2,4,6-Tribromophenol (S)					08/26/24 15:08	93.0	39-132

449 Springbrook Rd, Charlotte, NC 28217
Main 704.529.6364
www.waypointanalytical.com

Quality Control Data

Client ID: Stantec
Project Description: Eureka Mill
Report No: 24-229-0040

QC Prep: V51222
QC Prep Batch Method: 3546
QC Analytical Batch(es): V51265
Analysis Method: 8270E
Analysis Description: Semivolatile Organic Compounds - GC/MS

Lab Reagent Blank LRB-V51222 Matrix: SOL
Associated Lab Samples: 89770, 89771, 89776, 89782

Parameter	Units	Blank Result	MDL	MQL	Analyzed	% Recovery	% Rec Limits
Phenol-d5 (S)					08/26/24 15:08	83.7	34-121

Laboratory Control Sample LCS-V51222

Parameter	Units	Spike Conc.	LCS Result	LCS %Rec	% Rec Limits
Acetophenone	mg/Kg	1.67	0.761	45.5	33-115
Atrazine	mg/Kg	1.67	1.41	84.4	47-127
Benzaldehyde	mg/Kg	1.67	1.07	64.0	35-115
Biphenyl	mg/Kg	1.67	1.35	80.8	40-117
Bis(2-Chloroethoxy)methane	mg/Kg	1.67	1.46	87.4	36-121
Bis(2-Chloroethyl)ether	mg/Kg	1.67	1.14	68.2	31-120
Bis(2-Chloroisopropyl)ether	mg/Kg	1.67	1.19	71.2	33-131
Bis(2-ethylhexyl)phthalate	mg/Kg	1.67	1.60	95.8	51-133
4-Bromophenyl phenyl ether	mg/Kg	1.67	1.49	89.2	46-124
Butyl benzyl phthalate	mg/Kg	1.67	1.46	87.4	48-132
Caprolactam	mg/Kg	1.67	1.03	61.6	46-117
Carbazole	mg/Kg	1.67	1.36	81.4	50-123
4-Chloro-3-methylphenol	mg/Kg	1.67	1.53	91.6	45-122
4-Chloroaniline	mg/Kg	1.67	1.18	70.6	17-106
2-Chloronaphthalene	mg/Kg	1.67	1.33	79.6	41-114
2-Chlorophenol	mg/Kg	1.67	1.38	82.6	34-121
4-Chlorophenyl phenyl ether	mg/Kg	1.67	1.41	84.4	45-121
Dibenzofuran	mg/Kg	1.67	1.39	83.2	44-120
3,3'-Dichlorobenzidine	mg/Kg	1.67	1.54	92.2	22-121
2,4-Dichlorophenol	mg/Kg	1.67	1.48	88.6	40-122
Diethyl phthalate	mg/Kg	1.67	1.43	85.6	50-124
Dimethyl phthalate	mg/Kg	1.67	1.39	83.2	48-124

449 Springbrook Rd, Charlotte, NC 28217
Main 704.529.6364
www.waypointanalytical.com

Quality Control Data

Client ID: Stantec
Project Description: Eureka Mill
Report No: 24-229-0040

QC Prep: V51222
QC Prep Batch Method: 3546
QC Analytical Batch(es): V51265
Analysis Method: 8270E
Analysis Description: Semivolatile Organic Compounds - GC/MS

Laboratory Control Sample LCS-V51222

Parameter	Units	Spike Conc.	LCS Result	LCS %Rec	% Rec Limits
2,4-Dimethylphenol	mg/Kg	1.67	1.49	89.2	30-127
Di-n-butyl phthalate	mg/Kg	1.67	1.57	94.0	51-128
4,6-Dinitro-2-methylphenol	mg/Kg	1.67	1.46	87.4	29-132
2,4-Dinitrotoluene	mg/Kg	1.67	1.44	86.2	48-126
2,6-Dinitrotoluene	mg/Kg	1.67	1.61	96.4	46-124
Di-n-Octyl Phthalate	mg/Kg	1.67	1.74	104	45-140
Hexachlorobenzene	mg/Kg	1.67	1.51	90.4	45-122
Hexachlorocyclopentadiene	mg/Kg	1.67	1.10	65.8	32-117
Hexachloroethane	mg/Kg	1.67	1.17	70.0	28-117
Isophorone	mg/Kg	1.67	1.31	78.4	30-122
2-Methylphenol	mg/Kg	1.67	1.33	79.6	32-122
3&4 Methylphenol	mg/Kg	1.67	1.24	74.2	34-119
2-Nitroaniline	mg/Kg	1.67	1.46	87.4	44-127
3-Nitroaniline	mg/Kg	1.67	1.32	79.0	33-119
4-Nitroaniline	mg/Kg	1.67	1.41	84.4	63-147
Nitrobenzene	mg/Kg	1.67	1.68	101	34-122
2-Nitrophenol	mg/Kg	1.67	1.54	92.2	36-123
4-Nitrophenol	mg/Kg	1.67	1.78	107	30-132
N-Nitrosodiphenylamine	mg/Kg	1.67	1.62	97.0	38-127
N-Nitroso-di-n-propylamine	mg/Kg	1.67	1.34	80.2	36-120
Pentachlorophenol	mg/Kg	1.67	1.51	90.4	25-133
Phenol	mg/Kg	1.67	1.27	76.0	34-121
2,3,4,6-Tetrachlorophenol	mg/Kg	1.67	1.71	102	44-125
2,4,5-Trichlorophenol	mg/Kg	1.67	1.54	92.2	41-124
2,4,6-Trichlorophenol	mg/Kg	1.67	1.47	88.0	39-126
2-Fluorobiphenyl (S)				79.6	44-115
2-Fluorophenol (S)				87.3	35-115

449 Springbrook Rd, Charlotte, NC 28217
Main 704.529.6364
www.waypointanalytical.com

Quality Control Data

Client ID: Stantec
Project Description: Eureka Mill
Report No: 24-229-0040

QC Prep: V51222
QC Prep Batch Method: 3546
QC Analytical Batch(es): V51265
Analysis Method: 8270E
Analysis Description: Semivolatile Organic Compounds - GC/MS

Laboratory Control Sample LCS-V51222

Parameter	Units	Spike Conc.	LCS Result	LCS %Rec	% Rec Limits
Nitrobenzene-d5 (S)				76.6	37-122
4-Terphenyl-d14 (S)				83.2	54-127
2,4,6-Tribromophenol (S)				108	39-132
Phenol-d5 (S)				88.8	34-121

Matrix Spike & Matrix Spike Duplicate V 89856-MS-V51222 V 89856-MSD-V51222

Parameter	Units	Result	MS Spike Conc.	MSD Spike Conc.	MS Result	MSD Result	MS %Rec	MSD %Rec	%Rec Limits	RPD	Max RPD
Acetophenone	mg/Kg	<0.750	1.67	1.67	<0.750	<0.752	0.0*	0.0*	33-115	0.0	20
Bis(2-Chloroethoxy)methane	mg/Kg	<0.828	1.67	1.67	1.04	1.22	62.2	73.0	36-121	15.9	20
Bis(2-Chloroethyl)ether	mg/Kg	<0.732	1.67	1.67	0.785	0.878	47.0	52.5	31-120	11.1	20
Bis(2-Chloroisopropyl)ether	mg/Kg	<0.786	1.67	1.67	0.870	0.993	52.0	59.4	33-131	13.2	20
Bis(2-ethylhexyl)phthalate	mg/Kg	<1.06	1.67	1.67	1.75	1.60	105	95.8	51-133	8.9	20
4-Bromophenyl phenyl ether	mg/Kg	<0.948	1.67	1.67	1.22	1.39	73.0	83.2	46-124	13.0	20
Butyl benzyl phthalate	mg/Kg	<0.960	1.67	1.67	1.75	1.76	105	105	48-132	0.5	20
Carbazole	mg/Kg	<0.954	1.67	1.67	1.08	1.23	64.6	73.6	50-123	12.9	20
4-Chloro-3-methylphenol	mg/Kg	<0.894	1.67	1.67	1.16	1.33	69.4	79.6	45-122	13.6	20
4-Chloroaniline	mg/Kg	<0.900	1.67	1.67	0.905	1.05	54.1	62.8	17-106	14.8	20
2-Chloronaphthalene	mg/Kg	<0.924	1.67	1.67	1.10	1.26	65.8	75.4	41-114	13.5	20
2-Chlorophenol	mg/Kg	<0.852	1.67	1.67	1.00	1.08	59.8	64.6	34-121	7.6	20
4-Chlorophenyl phenyl ether	mg/Kg	<0.882	1.67	1.67	1.11	1.28	66.4	76.6	45-121	14.2	20
Dibenzofuran	mg/Kg	<0.948	1.67	1.67	1.12	1.29	67.0	77.2	44-120	14.1	20
3,3'-Dichlorobenzidine	mg/Kg	<0.900	1.67	1.67	1.08	1.27	64.6	76.0	22-121	16.1	20
2,4-Dichlorophenol	mg/Kg	<0.840	1.67	1.67	1.17	1.30	70.0	77.8	40-122	10.5	20
Diethyl phthalate	mg/Kg	<0.882	1.67	1.67	1.11	1.29	66.4	77.2	50-124	15.0	20
Dimethyl phthalate	mg/Kg	<0.942	1.67	1.67	1.10	1.25	65.8	74.8	48-124	12.7	30

* QC Fail

Waypoint ANALYTICAL
449 Springbrook Rd, Charlotte, NC 28217
Main 704.529.6364
www.waypointanalytical.com

Quality Control Data

Client ID: Stantec
Project Description: Eureka Mill
Report No: 24-229-0040

QC Prep: V51222
QC Prep Batch Method: 3546
QC Analytical Batch(es): V51265
Analysis Method: 8270E
Analysis Description: Semivolatile Organic Compounds - GC/MS

Matrix Spike & Matrix Spike Duplicate V 89856-MS-V51222 V 89856-MSD-V51222

Parameter	Units	Result	MS Spike Conc.	MSD Spike Conc.	MS Result	MSD Result	MS %Rec	MSD %Rec	%Rec Limits	RPD	Max RPD
2,4-Dimethylphenol	mg/Kg	<1.27	1.67	1.67	1.40	1.51	83.8	90.4	30-127	7.5	20
Di-n-butyl phthalate	mg/Kg	<1.03	1.67	1.67	1.25	1.39	74.8	83.2	51-128	10.6	20
4,6-Dinitro-2-methylphenol	mg/Kg	<1.44	1.67	1.67	1.87	1.96	112	117	29-132	4.6	20
2,4-Dinitrotoluene	mg/Kg	<0.966	1.67	1.67	1.59	1.76	95.2	105	48-126	10.1	20
2,6-Dinitrotoluene	mg/Kg	<0.996	1.67	1.67	1.17	1.41	70.0	84.4	46-124	18.6	20
Di-n-Octyl Phthalate	mg/Kg	<0.978	1.67	1.67	1.31	1.21	78.4	72.4	45-140	7.9	20
Hexachlorobenzene	mg/Kg	<0.900	1.67	1.67	1.28	1.47	76.6	88.0	45-122	13.8	20
Hexachlorocyclopentadiene	mg/Kg	<0.600	1.67	1.67	<0.600	<0.602	0.0*	0.0*	32-117	0.0	20
Hexachloroethane	mg/Kg	<0.732	1.67	1.67	0.931	0.937	55.7	56.1	28-117	0.6	20
Isophorone	mg/Kg	<0.726	1.67	1.67	0.983	1.11	58.8	66.4	30-122	12.1	20
2-Methylphenol	mg/Kg	<0.762	1.67	1.67	1.03	1.10	61.6	65.8	32-122	6.5	20
3&4 Methylphenol	mg/Kg	<0.766	1.67	1.67	0.903	1.04	54.0	62.2	34-119	14.1	20
2-Nitroaniline	mg/Kg	<0.792	1.67	1.67	1.11	1.26	66.4	75.4	44-127	12.6	20
3-Nitroaniline	mg/Kg	<0.930	1.67	1.67	1.01	1.15	60.4	68.8	33-119	12.9	20
4-Nitroaniline	mg/Kg	<0.816	1.67	1.67	1.06	1.24	63.4	74.2	63-147	15.6	20
Nitrobenzene	mg/Kg	<0.774	1.67	1.67	1.20	1.37	71.8	82.0	34-122	13.2	20
2-Nitrophenol	mg/Kg	<0.798	1.67	1.67	1.15	1.37	68.8	82.0	32-123	17.4	20
4-Nitrophenol	mg/Kg	<1.00	1.67	1.67	1.18	1.49	70.6	89.2	30-132	23.2*	20
N-Nitrosodiphenylamine	mg/Kg	<1.09	1.67	1.67	1.29	1.47	77.2	88.0	38-127	13.0	20
N-Nitroso-di-n-propylamine	mg/Kg	<0.888	1.67	1.67	0.962	1.07	57.6	64.0	36-120	10.6	20
Pentachlorophenol	mg/Kg	<2.08	1.67	1.67	<2.08	<2.09	0.0*	0.0*	25-133	0.0	20
Phenol	mg/Kg	<0.852	1.67	1.67	<0.852	0.912	0.0*	54.6	34-121	6.5	20
2,4,5-Trichlorophenol	mg/Kg	<0.858	1.67	1.67	1.29	1.42	77.2	85.0	41-124	9.5	20
2,4,6-Trichlorophenol	mg/Kg	<0.840	1.67	1.67	1.17	1.38	70.0	82.6	39-126	16.4	20
2-Fluorobiphenyl (S)							67.6	76.0	44-115		
2-Fluorophenol (S)							57.9	60.4	35-115		

* QC Fail

449 Springbrook Rd, Charlotte, NC 28217
Main 704.529.6364
www.waypointanalytical.com

Quality Control Data

Client ID: **Stantec**
Project Description: **Eureka Mill**
Report No: **24-229-0040**

QC Prep: V51222
QC Prep Batch Method: 3546
QC Analytical Batch(es): V51265
Analysis Method: 8270E
Analysis Description: Semivolatile Organic Compounds - GC/MS

Matrix Spike & Matrix Spike Duplicate V 89856-MS-V51222 V 89856-MSD-V51222

Parameter	Units	Result	MS Spike Conc.	MSD Spike Conc.	MS Result	MSD Result	MS %Rec	MSD %Rec	%Rec Limits	RPD	Max RPD
Nitrobenzene-d5 (S)							57.4	61.0	37-122		
4-Terphenyl-d14 (S)							61.0	65.2	54-127		
2,4,6-Tribromophenol (S)							90.3	102	39-132		
Phenol-d5 (S)							59.4	64.0	34-121		

449 Springbrook Rd, Charlotte, NC 28217
Main 704.529.6364
www.waypointanalytical.com

Quality Control Data

Client ID: **Stantec**
Project Description: **Eureka Mill**
Report No: **24-229-0040**

QC Analytical Batch: V51238
Analysis Method: SW-DRYWT
Analysis Description: Dry Weight Determination

Duplicate V 89891-DUP

Parameter	Units	Result	DUP Result	RPD	Max RPD	Analyzed
Moisture	%	19.5	19.4	0.5	20.0	08/25/24 09:30

Duplicate V 90150-DUP

Parameter	Units	Result	DUP Result	RPD	Max RPD	Analyzed
Moisture	%	18.7	18.6	0.5	20.0	08/25/24 09:30

449 Springbrook Rd, Charlotte, NC 28217
Main 704.529.6364
www.waypointanalytical.com

Quality Control Data

Client ID: **Stantec**
Project Description: **Eureka Mill**
Report No: **24-229-0040**

QC Analytical Batch: V51346
Analysis Method: SW-DRYWT
Analysis Description: Dry Weight Determination

Duplicate V 90177-DUP

Parameter	Units	Result	DUP Result	RPD	Max RPD	Analyzed
Moisture	%	27.7	27.9	0.7	20.0	08/27/24 13:13

Duplicate V 90310-DUP

Parameter	Units	Result	DUP Result	RPD	Max RPD	Analyzed
Moisture	%	13.8	14.1	2.1	20.0	08/27/24 13:13

Waypoint ANALYTICAL
449 Springbrook Rd, Charlotte, NC 28217
Main 704.529.6364
www.waypointanalytical.com

Shipment Receipt Form

Customer Number: **00188**
Customer Name: **Stantec**
Report Number: **24-229-0040**

Shipping Method

○ Fed Ex ○ US Postal ○ Lab ○ Other :
○ UPS ● Client ○ Courier Thermometer ID: IRT15 1.2C

Shipping container/cooler uncompromised?	● Yes	○ No	
Number of coolers/boxes received	2		
Custody seals intact on shipping container/cooler?	○ Yes	○ No	● Not Present
Custody seals intact on sample bottles?	○ Yes	○ No	● Not Present
Chain of Custody (COC) present?	● Yes	○ No	
COC agrees with sample label(s)?	● Yes	○ No	
COC properly completed	● Yes	○ No	
Samples in proper containers?	● Yes	○ No	
Sample containers intact?	● Yes	○ No	
Sufficient sample volume for indicated test(s)?	● Yes	○ No	
All samples received within holding time?	● Yes	○ No	
Cooler temperature in compliance?	● Yes	○ No	○ Not Present
Cooler/Samples arrived at the laboratory on ice. Samples were considered acceptable as cooling process had begun.	● Yes	○ No	
Water - Sample containers properly preserved	● Yes	○ No	○ N/A
Water - VOA vials free of headspace	● Yes	○ No	○ N/A
Trip Blanks received with VOAs	○ Yes	● No	○ N/A
Soil VOA method 5035 – compliance criteria met	● Yes	○ No	○ N/A

☐ High concentration container (48 hr) ☐ Low concentration EnCore samplers (48 hr)
☑ High concentration pre-weighed (methanol -14 d) ☑ Low conc pre-weighed vials (Sod Bis -14 d)

Special precautions or instructions included? ○ Yes ● No

Comments: We did not receive any 8260 vials for GRC-SW-2 and SW Dup-1. Proceeding with analysis from an amber liter per Thomas Causey.

Signature: Danyale Love Date & Time: 08/16/2024 14:40:12

Waypoint ANALYTICAL

449 Springbrook Road • Charlotte, NC 28217
Phone 704/529-6364 • Fax: 704/525-0409

CHAIN OF CUSTODY RECORD

PAGE 1 OF 2 QUOTE # TO ENSURE PROPER BILLING:

Project Name: Eureka Mill
Short Hold Analysis (Yes) (No) UST Project: (Yes) (No)
*Please ATTACH any project specific reporting (QC LEVEL I II III IV) provisions and/or QC Requirements
Invoice To: Thomas Causey
Address:

Client Company Name: Stantec
Report To/Contact Name: Thomas Causey
Reporting Address: 521 E. Morehead St, Ste. 425 Charlotte, NC 28202
Phone: 704-941-7019 Fax (Yes)(No):
Email Address: Thomas.Causey@Stantec.com
EDD Type: PDF X Excel X Other
Site Location Name: Eureka Mill
Site Location Physical Address: Chester, SC

Purchase Order No./Billing Reference
Requested Due Date ❑ 1 Day ❑ 2 Days ❑ 3 Days ❑ 4 Days ❑ 5 Days
"Working Days" ❑ 6-9 Days X Standard 10 days ❑ Rush Work Must Be Pre Approved
Samples received after 15:00 will be processed next business day.
Turnaround time is based on business days, excluding weekends and holidays.
(SEE REVERSE FOR TERMS & CONDITIONS REGARDING SERVICES RENDERED BY WAYPOINT ANALYTICAL, LLC TO CLIENT)

LAB USE ONLY

	YES	NO	N/A
Samples INTACT upon arrival?	X		
Received IN ICE?	X		
PROPER PRESERVATIVES indicated?	X		
Received WITHIN HOLDING TIMES?	X		
CUSTODY SEALS INTACT?			X
VOLATILES rec'd W/OUT HEADSPACE?	X		
PROPER CONTAINERS used?	X		

TEMP: Therm ID: 8 DTS Observed 1.2 °C /Corr. 1.2 °C

TO BE FILLED IN BY CLIENT/SAMPLING PERSONNEL

Certification: NC ____ SC X
Other ____ N/A ____
Water Chlorinated: YES ____ NO X
Samples Iced Upon Collection: YES X NO ____

CLIENT SAMPLE DESCRIPTION	DATE COLLECTED	TIME COLLECTED MILITARY HOURS	MATRIX (SOIL, WATER, OR SLUDGE)	SAMPLE CONTAINER *TYPE SEE BELOW	NO.	SIZE	PRESERVATIVES	8260	8270 w/ SIM PAH	TAL metal	PCB	Cyanide	Hex chromium	REMARKS	ID NO.
GRCSW-1	8-15-24	1010	water					X	X	X	X				
GRCS-1	8-15-24	1010	soil					X	X	X	X				
GRCSW-2	8-15-24	1035	water					X	X	X	X				
GRCS-2	8-15-24	1035	soil					X	X	X	X				
SedDup-1	8-15-24	1035	soil					X	X	X	X				
SwDup-1	8-15-24	1035	water					X	X	X	X				
Res-1	8-15-24	1150	water					X	X			X			
IFA-MW	8-15-24	1505	water					X	X			X	X		
NP-MW-3	8-15-24	1630	water					X	X						

PRESS DOWN FIRMLY - 2 COPIES

Sampler's Signature [signature] Sampled By (Print Name) Thomas Causey Affiliation Geologist

Upon relinquishing, this Chain of Custody is your authorization for Waypoint Analytical to proceed with the analyses as requested above. Any changes must be submitted in writing to the Waypoint Analytical Project Manager. There will be charges for any changes after analyses have been initialized.

Relinquished By: (Signature)	Received By: (Signature)	Date	Military/Hours
Relinquished By: (Signature)	Received By: (Signature)	Date	
Relinquished By: (Signature)	Received For Waypoint Analytical By: [signature]	Date 8.16.24	8:26

Additional Comments:

24-229-0040
00188
08-16-2024
14:34:37
Stantec
Eureka Mill

Method of Shipment: NOTE: ALL SAMPLE COOLERS SHOULD BE TAPED SHUT WITH CUSTODY SEALS FOR TRANSPORTATION TO THE LABORATORY. SAMPLES ARE NOT ACCEPTED AND VERIFIED AGAINST COC UNTIL RECEIVED AT THE LABORATORY.
❑ Fed Ex ❑ UPS ❑ Hand-delivered ❑ Waypoint Analytical Field Service ❑ Other
COC Group No.

SEE REVERSE FOR TERMS & CONDITIONS

NPDES:	UST:	GROUNDWATER:	DRINKING WATER:	SOLID WASTE:	RCRA:	BRWNFLD	LANDFILL	OTHER:
❑ NC ❑ SC	❑ NC ❑ SC	❑ NC ❑ SC	❑ NC ❑ SC	❑ NC ❑ SC	❑ NC ❑ SC	❑ NC X SC	❑ NC ❑ SC	❑ NC ❑ SC

*CONTAINER TYPE CODES: A = Amber C = Clear G= Glass P = Plastic; TL = Teflon-Lined Cap VOA = Volatile Organics Analysis (Zero Head Space)

ORIGINAL

Waypoint ANALYTICAL

449 Springbrook Road • Charlotte, NC 28217
Phone 704/529-6364 • Fax: 704/525-0409

CHAIN OF CUSTODY RECORD

PAGE 2 OF 2 QUOTE # TO ENSURE PROPER BILLING:

Project Name: Eureka Mill
Short Hold Analysis (Yes) (No) UST Project: (Yes) (No)
*Please ATTACH any project specific reporting (QC LEVEL I II III IV) provisions and/or QC Requirements
Invoice To:
Address:

Client Company Name:
Report To/Contact Name:
Reporting Address:

Phone: Fax (Yes)(No):
Email Address:
EDD Type: PDF___ Excel___ Other
Site Location Name:
Site Location Physical Address:

Purchase Order No./Billing Reference
Requested Due Date ❑ 1 Day ❑ 2 Days ❑ 3 Days ❑ 4 Days ❑ 5 Days
"Working Days" ❑ 6-9 Days ☒ Standard 10 days ❑ Rush Work Must Be Pre Approved
Samples received after 15:00 will be processed next business day.
Turnaround time is based on business days, excluding weekends and holidays.
(SEE REVERSE FOR TERMS & CONDITIONS REGARDING SERVICES RENDERED BY WAYPOINT ANALYTICAL, LLC TO CLIENT)

LAB USE ONLY

	YES	NO	N/A
Samples INTACT upon arrival?	X		
Received IN ICE?	X		
PROPER PRESERVATIVES indicated?	X		
Received WITHIN HOLDING TIMES?	X		
CUSTODY SEALS INTACT?			X
VOLATILES rec'd W/OUT HEADSPACE?	X		
PROPER CONTAINERS used?	X		

TEMP: Therm ID: 8008 Observed 1.2 °C /Corr 1.2 °C

TO BE FILLED IN BY CLIENT/SAMPLING PERSONNEL

Certification: NC___ SC X
Other___ N/A___
Water Chlorinated: YES___ NO X
Samples Iced Upon Collection: YES X NO___

CLIENT SAMPLE DESCRIPTION	DATE COLLECTED	TIME COLLECTED MILITARY HOURS	MATRIX (SOIL, WATER, OR SLUDGE)	SAMPLE CONTAINER *TYPE SEE BELOW	NO.	SIZE	PRESERVATIVES	8260	8270	PAH SIM	HEX CHROMIUM	TAL METAL		REMARKS	ID NO.
GTA-1-SS	8-15-24	1710	soil					X	X		X	X			
GTA MW	8-15-24	1710	water							X					
PVAMW	8-15-24	1725	water							X					
NP-MW-1	8-15-24	1755	water							X					
NP-MW-2	8-15-24	1805	water							X					
TRSA-3-MW	8-15-24	1740	water							X					
GTA-1-S	8-12-24	1810	soil						X		X	X			

PRESS DOWN FIRMLY - 2 COPIES

Sampler's Signature: Sampled By (Print Name) Thomas Causey Affiliation Geologist

Upon relinquishing, this Chain of Custody is your authorization for Waypoint Analytical to proceed with the analyses as requested above. Any changes must be submitted in writing to the Waypoint Analytical Project Manager. There will be charges for any changes after analyses have been initialized.

Relinquished By: (Signature)	Received By: (Signature)	Date	Military/Hours
Relinquished By: (Signature)	Received By: (Signature)	Date	
Relinquished By: (Signature)	Received For Waypoint Analytical By:	Date 8-16-24	8:26

Method of Shipment: NOTE: ALL SAMPLE COOLERS SHOULD BE TAPED SHUT WITH CUSTODY SEALS FOR TRANSPORTATION TO THE LABORATORY. SAMPLES ARE NOT ACCEPTED AND VERIFIED AGAINST COC UNTIL RECEIVED AT THE LABORATORY.
❑ Fed Ex ❑ UPS ❑ Hand-delivered ❑ Waypoint Analytical Field Service ❑ Other

COC Group No.

24-229-0040
00188
08-16-2024
14:34:37
Stantec
Eureka Mill

Additional Comme

ONLY
ime:
Field Tech Fee:
Mileage:

SEE REVERSE FOR TERMS & CONDITIONS

NPDES:	UST:	GROUNDWATER:	DRINKING WATER:	SOLID WASTE:	RCRA:	BRWNFLD	LANDFILL	OTHER:
❑ NC ❑ SC	❑ NC ❑ SC	❑ NC ❑ SC	❑ NC ❑ SC	❑ NC ❑ SC	❑ NC ❑ SC	❑ NC ☒ SC	❑ NC ❑ SC	❑ NC ❑ SC
❑ ___	❑ ___	❑ ___	❑ ___	❑ ___	❑ ___	❑ ___	❑ ___	❑ ___

*CONTAINER TYPE CODES: A = Amber C = Clear G= Glass P = Plastic; TL = Teflon-Lined Cap VOA = Volatile Organics Analysis (Zero Head Space)

ORIGINAL

Docusign Envelope ID: 3555B114-EF44-40A2-900A-33E4B4BBD305

PHASE I ENVIRONMENTAL SITE ASSESSMENT
USER QUESTIONNAIRE

To qualify for Landowner Liability Protections (LLPs), ASTM E1527-21 specifies that the ESA User must provide the following information, if available, to the Environmental Professional. Failure to provide this information could make the ESA incomplete and the User unable to qualify for LLPs.

1. As the User of this Phase I ESA, do you have knowledge of any environmental clean-up liens against the property that are filed or recorded under federal, tribal, state, or local laws?

   see previous Phase 1and2

2. As the User of this Phase I ESA, do you have knowledge of any Activity and Use Limitations (AUL's) such as engineering controls, land use restrictions, or institutional controls that are in place at the site and/or have been filed or recorded in a registry under federal, state, or local laws?

   see previous Phase 1and2

3. As the User of this Phase I ESA, do you have any specialized knowledge or experience related to the subject property or nearby properties?

   see previous Phase 1and2

4. Does the purchase price being paid for this property reasonably reflect the fair market value of the property? If not, is the lower purchase price attributable to known or suspected contamination?

   see previous Phase 1and2

5. As the User of this Phase I ESA, do you have knowledge of information about the property that would be helpful in identifying conditions indicative of contaminant releases, such as: a) past use of the property; b) presence of specific chemicals (past or present); c) spills or chemical releases at the property; or d) environmental cleanups that have taken place at the property?

   see previous Phase 1and2

6. As the User of this Phase I ESA and based on your knowledge and experience of the property, are there any obvious indicators that point to the presence or likely presence of contamination on the property?

   see previous Phase 1and2

Docusign Envelope ID: 3555B114-EF44-40A2-900A-33E4B4BBD305

User Questionnaire (continued)

In addition, certain other information should be provided, although not necessarily to qualify for *LLPs,* including contact information for past and current property owners, operators, and key occupants; the reason for performing this ESA; and documentation showing the property address, location, and boundaries.

7. What is the purpose of the Phase I ESA (i.e., why is it needed)?

   SC Housing App

8. Is the subject property on city utilities? If so, how long has the subject property been on the city system?
   ___ No ___ Yes (please explain below)

   Yes

9. Is there or was there previously a septic system present at the subject property?
   ___ No ___ Yes (please explain below)

   No

10. If there are buildings on the subject property, how are the buildings heated?
    ___ No ___ Yes (please explain below)

    No

11. Have the buildings always been heated this way? If not, what was the prior heat source(s)?
    ___ Yes ___ No (please explain below)

    No

12. If available, **provide contact information for past and current property owners, operators, and key occupants.**

    see previous Phase 1and2

13. If not previously presented to S&ME, please provide documentation showing the property address, location, and boundaries.

Printed Name Andrew Cope Signature DocuSigned by: Andrew Cope 88C2404FF71A4E6... Date 2/5/2025 | 5:45 AM PST

Docusign Envelope ID: 3555B114-EF44-40A2-900A-33E4B4BBD305

USER-FURNISHED INFORMATION

The following is a list of documents and information that could be useful to S&ME in preparing your Phase I Environmental Site Assessment (ESA). Please check the appropriate boxes below, sign, and fax or mail this form along with the signed Agreement for Services and completed User Questionnaire. We will contact you regarding review of any available materials.

Yes	No	
☐	☐	1. Environmental site assessment reports
☐	☐	2. Environmental audit reports
☐	☐	3. Environmental permits (i.e., solid waste disposal permits, hazardous waste disposal permits, wastewater permits, NPDES permits)
☐	☐	4. Registrations for underground and above-ground storage tanks
☐	☐	5. Material safety data sheets (MSDS)
☐	☐	6. Community right-to-know plan
☐	☐	7. Safety plans; preparedness and prevention plans; spill prevention, countermeasure and control plans, etc.
☐	☐	8. Reports regarding hydrologic conditions on the property or surrounding area
☐	☐	9. Reports of any past or current environmental remediation on-site or on adjoining properties
☐	☐	10. Notices or other correspondence from any government agency relating to past or existing environmental liens encumbering the property
☐	☐	11. Hazardous waste generator notices or reports
☐	☐	12. Geotechnical studies
☐	☐	13. Report of earthwork or land filling activities on-site
☐	☐	14. Information concerning any pending, threatened, or past litigation or administrative proceedings relevant to hazardous substances or petroleum Products
☐	☐	15. Notices from any governmental entity regarding any possible violation of environmental laws or possible liability relating to hazardous substances or petroleum products
☐	☐	16. Disclosure of sumps, pits, drainage systems (i.e., the existence of and location)
☐	☐	17. Building plans (architectural, utility, structural)
☐	☐	18. Description of current site operations, including layout drawings or sketches
☐	☐	19. Title report/chain-of-title
☐	☐	20. Tax assessor records (previous owner and occupants)
☐	☐	21. Purchase price analysis (if lower than comparables)
☐	☐	22. Current and historical photographs of the site
☐	☐	23. Current and historical topographic maps of the site

Printed Name Andrew Cope Signature DocuSigned by: Andrew Cope 88C2404FF71A4E6... Date 2/5/2025 | 5:45 AM PST

THIS PLAT DOES NOT CREATE ANY NEW EASEMENTS, RIGHT OF WAYS, LOTS OR PROPERTY LINES.

THIS PROPERTY IS SUBJECT TO ALL EASEMENTS, RIGHT OF WAYS, AND RESTRICTIVE COVENANTS OF RECORD.

#5 REBARS AT ALL CORNERS UNLESS OTHERWISE NOTED.

THIS PROPERTY IS ZONED ID2
(INDUSTRIAL DISTRICT 2)
FRONT SETBACK - 30'
SIDE STREET SETBACK - 10'
REAR SETBACK - 15'
SEE ZONING ORDINANCE 4-122
CHAPTER 4 PAGE 138

REFERENCES:
DEED BOOK 269 PAGE 77
434 PAGE 08
388 PAGE 388
390
475
482
DEED BOOK K PAGE 64
65
DEED BOOK 388 PAGE 477
484
PLAT CAB. D SLIDE 49 PG. 1-B

CURVE TABLE				
CURVE	LENGTH	RADIUS	DIRECTION	CHORD
C1	317.49	451.21	S40°11'44"E	310.98
C2	186.17	426.80	S42°06'53"E	184.70
C3	188.08	250.00	S74°25'10"W	183.68

LINE TABLE		
LINE	LENGTH	BEARING
L1	41.52	N41°35'14"W
L2	87.40	S37°05'51"W
L3	73.36	N23°31'18"W
L4	214.00	N66°31'46"W
L5	63.29	N81°32'31"E
L6	54.17	N11°34'46"W
L7	54.91	N88°54'51"W
L8	68.62	N52°52'02"E
L9	23.00	S51°59'22"W
L10	21.52	S49°33'40"W
L11	31.39	S44°33'17"W
L12	23.11	S36°19'55"W
L13	20.95	S28°10'25"W
L14	19.88	S17°16'29"W
L15	105.62	N71°02'24"W
L16	19.23	S24°22'41"E

UTILITY SERVICES

(PUPS) PALMETTO UTILITY PROTECTION SERVICE
TEL. (888)-721-7877

CHESTER COUNTY NATURAL GAS AUTHORITY
1010 KERSHAW CAMDEN HWY.
CHESTER, S.C. 29720
TEL.

CHESTER COUNTY WATER & SEWER DISTRICT
1403 KERSHAW CAMDEN HW, S.C. 29720
CHESTER, S.C.
TEL.

COMPORIUM COMMUNICATIONS
703 NORTH WHITE STREET
CHESTER, S.C. 29720
TEL. (

DUKE ENERGY
CRAIG MANOR ROAD
CHESTER, S.C.
TEL. (803) 581-4127
(800) 922-0983

TRANSPORTATION AGENCIES

SOUTH CAROLINA DEPT. OF TRANSPORTATION
DISTRICT ENGINEERING OFFICE
1232 J.A. COCHRAN BYPASS
CHESTER, S.C. 29706
TEL. (803)-377-4155

MULTI- FAMILY
SEE CHAPTER 4-111 PAGE 90

RESTRICTTED INDUSTRAIL DISTRICT
SOLAR FARMS
CHAPTER 5 -701 PAGE 228

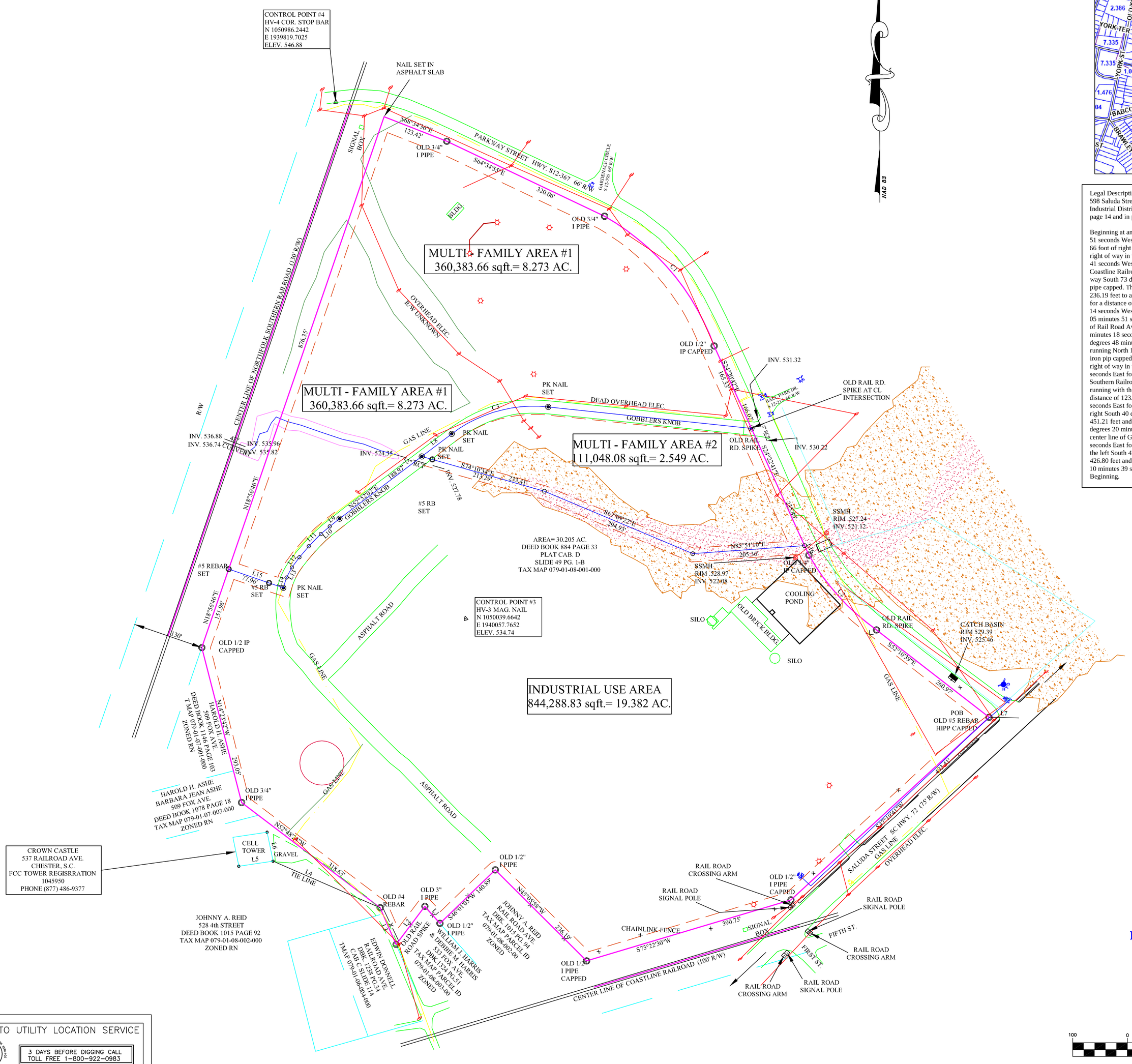

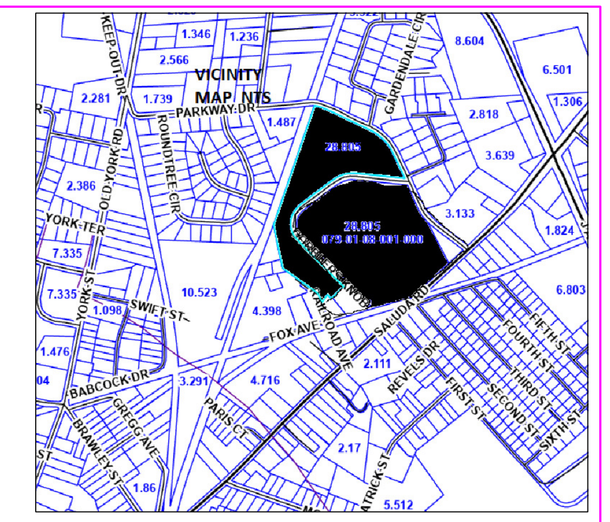

Legal Description of a 32.205 acre tract of land known as the old Eureka Plant and is located at 598 Saluda Street, Chester, South Carolina Chester County. It is presently zoned ID-2, Limited Industrial District, and recorded in the Chester County Register of Deeds Office in deed book 1082 page 14 and in plat cabinet "D" slide 49 page 1B.

Beginning at an old #5 rebar with Hipp surveying cap and is located North 88 degrees 54 minutes 51 seconds West for 54.91 feet from the intersection of Parkway Street (Hwy. S 13-187) having a 66 foot of right of way in width and Saluda Street (South Carolina Hwy. 121/276) having a 75 foot right of way in width. Thence running with Saluda Street right of way South 47 degrees 19 minutes 41 seconds West for a distance of 493.41 to an old 3/4" iron pipe capped and at the right of way of Coastline Railroad having a right of way of 100 foot in width. Thence running with said right of way South 73 degrees 22 minutes 30 seconds West for a distance of 390.75 feet to an old 1/2"iron pipe capped. Thence running North 45 degrees 05 minutes 58 seconds West for a distance of 236.19 feet to an old 1/2" iron pipe. Thence running South 46 degrees 01 minutes 05 seconds West for a distance of 140.89 feet to an old 1/2" iron pipe. Thence running North 41 degrees 35 minutes 14 seconds West for a distance of 41.52 to an old 3" iron pipe. Thence running South 37 degrees 05 minutes 51 seconds West for a distance of 87.40 feet to an old rail road spike in the road edge of Rail Road Ave. a 15 foot alleyway. Thence running with Rail Road Ave. North 23 degrees 31 minutes 18 seconds West for a distance of 73.36 feet to an old # 4 rebar. Thence running North 52 degrees 48 minutes 24 seconds West for a distance of 318.63 feet to an old 3/4" iron pipe. Thence running North 14 degrees 23 minutes 42 seconds West for a distance of 293.05 feet to an old 1/2" iron pip capped on the Easterly right of way of Northfolk Southern Rail Road having a 130 foot of right of way in width. Thence running with said right of way North 18 degrees 56 minutes 46 seconds East for a distance of 1028.31 feet to a PK nail set in asphalt which is on the Northfolk Southern Railroad right of way (130') and Parkway Street (S 13-187) right of way (66'). Thence running with the right of way of Parkway Street South 68 degrees 34 minutes 36 seconds East for a distance of 123.42 feet to an old 3/4" iron pipe. Thence running South 64 degrees 34 minutes 55 seconds East for a distances of 320.06 feet to an old 3/4" iron pipe. Thence running a curve to the right South 40 degrees 11 minutes 44 seconds East for a distance of 310.98 feet with a radius of 451.21 feet and a length of 317.49 feet to an old 1/2" iron pipe capped. Thence running South 24 degrees 20 minutes 42 seconds East for a distance of 166.02 feet to an old rail road spike in the center line of Gobblers Knob a 24' asphalt drive. Thence running South 24 degrees 22 minutes 41 seconds East for a distance of 254.72 to an old 3/4" iron pipe capped. Thence running a curve to the left South 42 degrees 06 minutes 53 seconds East for a distance of 184.70 feet with a radius of 426.80 feet and a length of 186.17 feet to an old rail road spike. Thence running South 52 degrees 10 minutes 39 seconds East for a distance of 260.97 to an old #5 rebar that is also the Point Of Beginning.

SOUTH CAROLINA PROFESSIONAL LAND SURVEYOR No.6574 Seal JAMES C. CRUMPLER

Note: A portion of the property does lie within a designated flood area. As show on Map 45023C0204C as Zone AE and has an effective date of 09/15/2011. Also there are no encroachments or projection other than as shown on this plat

"I hereby state to the best of my knowledge, information, and belief, the survey shown hereon was made in accordance with the requirements of the Minimum Standards Manual for the Practice of Land Surveying in South Carolina, and meets or exceeds the requirements for a Class "A" survey as specified therein"

DRAWN BY: JCC	DATE: 06/07/2024
CHECKED BY: JCC	TAX MAP PARCELS ID 079-01-08-001-000 079-01-09-001-000
JOB NO.: 24-05-14	SHEET 1 OF 1

= WATER METER
= POWER POLE
= SAN SEWER MH
= STORM DRAIN MH
= FIRE HYDRANT
= WATER VALUE
= CONTROL POINT
DWC = DRIVEWAY CUT
= GAS VALUE
= CHAINLINK FENCE
= T2 LIGHT
= NOTHING SET

PALMETTO UTILITY LOCATION SERVICE
3 DAYS BEFORE DIGGING CALL TOLL FREE 1-800-922-0983
A ONE CALL SYSTEM FOR COMMUNITY AND JOB SAFETY.

THE UTILITIES SHOWN ON THESE PLANS ARE IN APPROXIMATE LOCATIONS ONLY. THERE MAY BE OTHER UTILITIES NOT SHOWN ON THESE PLANS. THE SURVEYOR AND/OR ENGINEER ASSUMES NO RESPONSIBILITY FOR THE LOCATIONS SHOWN HEREON OR FOR ANY LOCATIONS NOT SHOWN HEREON. IN THE EVENT OF ANY ADDITIONAL CONSTRUCTION IT SHALL BE THE SOLE RESPONSIBILITY OF THE CONTRACTOR TO VERIFY THE LOCATIONS OF ALL UTILITIES WITHIN THE LIMITS OF CONSTRUCTION. ALL DAMAGE MADE TO EXISTING UTILITIES BY THE CONTRACTOR SHALL BE THE SOLE RESPONSIBILITY OF THE CONTRACTOR.

Plat Of Property Of
Eureka Mill Partners LLC
Located At
598 Saluda Street
Old Eureka Plant
Chester, South Carolina
Chester County

Scale 1"= 100' Date

GRAPHIC SCALE
100 0 50 100 200 400
(IN FEET)
1 inch = 100 ft.

Survey By: J. C. Crumpler
S.C. Reg. No. 6574
207 Chesterfield Avenue
Lancaster, South Carolina
1-803-283-9818
IseleySurveying@gmail.com

Docusign Envelope ID: 3555B114-EF44-4042-900A-33E4B4BB0305